

80 70 60 50 40 30 20 10 0 10 20 30 40 50 60 70

CONTRACT NO. 70359

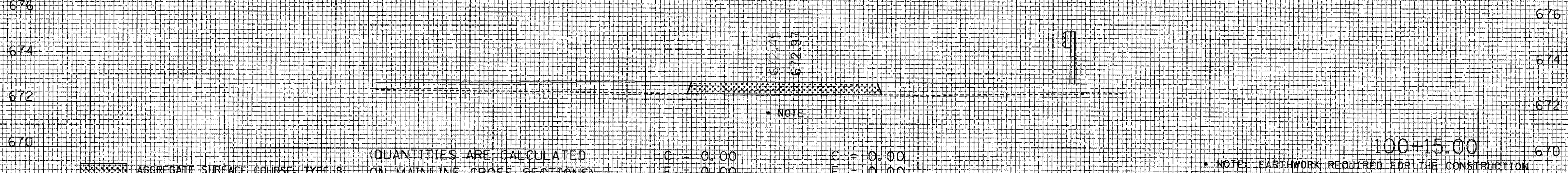
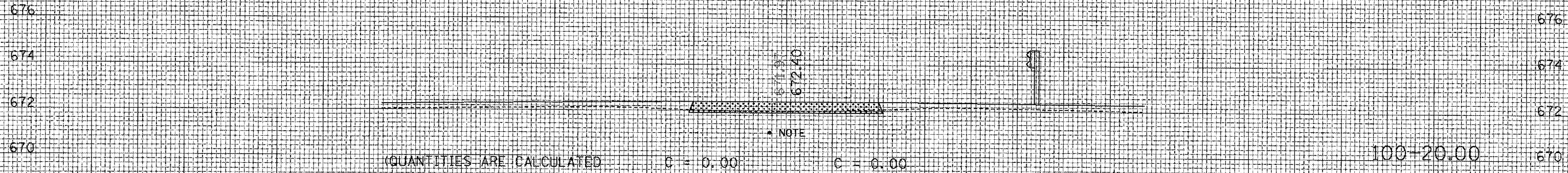
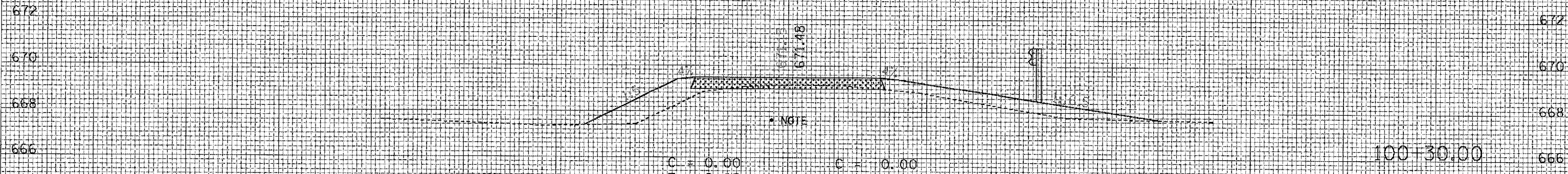
F.A.S. RTE.	SECTION	COUNTY	TOTAL SHEETS	SHEET NO.
516	241BR & 56BR	CHAMPAIGN	82	32
STA. 100+15.00		TO STA. 100+30.00		
FED. ROAD DIST. NO.		ILLINOIS FED. AID PROJECT		

F.E. 2+10.00
PROPOSED S.N. 010-0221

DATE	
BY	
REVISION	
DESCRIPTION	
DATE	
BY	
REVISION	
DESCRIPTION	
DATE	
BY	
REVISION	
DESCRIPTION	

DATE	
BY	
REVISION	
DESCRIPTION	
DATE	
BY	
REVISION	
DESCRIPTION	
DATE	
BY	
REVISION	
DESCRIPTION	

PLOT DATE = 7/5/2008
FILE NAME = c:\projects\0501304\1\010221.dwg
USER NAME = jlp



AGGREGATE SURFACE COURSE, TYPE-B

(QUANTITIES ARE CALCULATED ON MAINLINE CROSS SECTIONS)

C = 0.00
F = 0.00

NOTE: EARTHWORK REQUIRED FOR THE CONSTRUCTION OF THE AGGREGATE SURFACE COURSE SHALL BE INCLUDED IN THE COST OF AGGREGATE SURFACE COURSE, TYPE-B

80 70 60 50 40 30 20 10 0 10 20 30 40 50 60 70