

70 60 50 40 30 20 10 0 10 20 30 40 50 60 70

70 CONTRACT NO. 70359

# STREAM

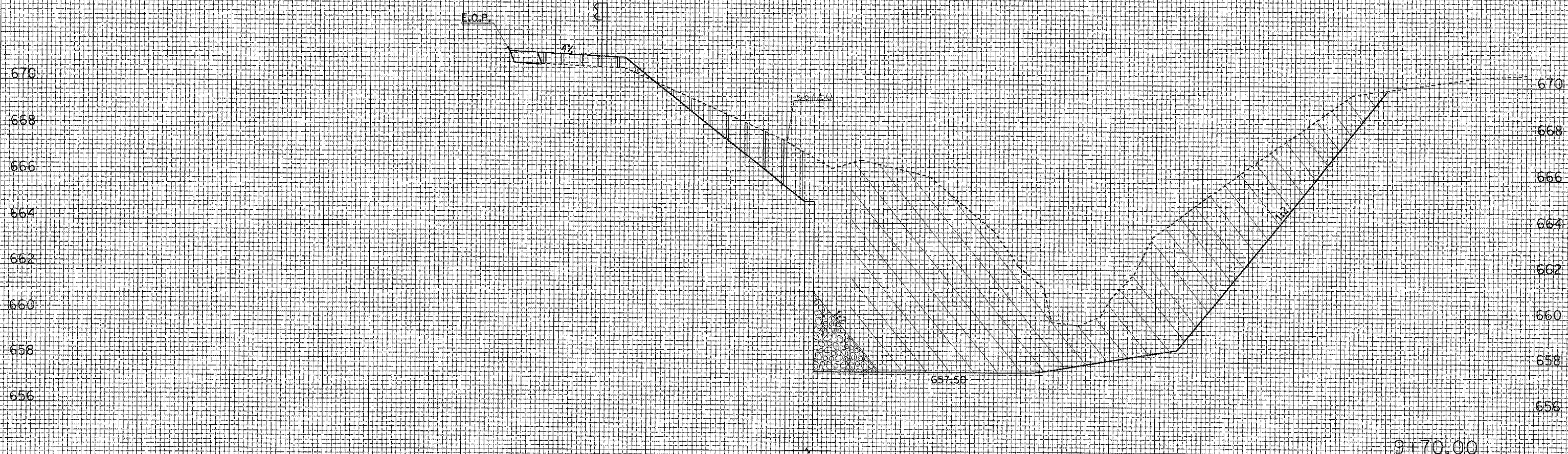
## PROPOSED S.N. 010-2028

F.A.S. RTE.	SECTION	COUNTY	TOTAL SHEETS	SHEET NO.
516	241BR & 56BR	CHAMPAIGN	82	71
STA. 9+70.00				
FED. ROAD DIST. NO. ILLINOIS FED. AID PROJECT				




DATE	
BY	
APPROVED	
SURVEY	
NOTE BOOK	
NO.	

DATE	
BY	
APPROVED	
SURVEY	
NOTE BOOK	
NO.	

PLOT DATE = 7/6/2006  
 FILE NAME = G:\projects\516\010-2028\010-2028.SXD  
 PLOT SCALE = 10.5882' / IN.  
 USER NAME = piersonbr



**CHANNEL EXCAVATION**  
 C = 0.00      C = 273.02  
 F = 0.00      F = 0.00

-  STONE RIPRAP, CLASS A-4
-  EARTH EXCAVATION CALCULATED ON F.A.S. 516 CROSS SECTIONS
-  CHANNEL EXCAVATION CALCULATED ON STREAM CROSS SECTIONS

70 60 50 40 30 20 10 0 10 20 30 40 50 60 70