

FAU RTE	SECTION	COUNTY	TOTAL SHEETS	SHEET NO.
(75TH ST)1691	05-00014-00-RS	COOK	18	1
(RIVER RD)1692				
F.H.W.A. REG.	ILLINOIS	PROJECT M-8003(570)		

STATE OF ILLINOIS
DEPARTMENT OF TRANSPORTATION
DIVISION OF HIGHWAYS
**PLANS FOR PROPOSED
FEDERAL AID URBAN PROJECT**

F.A.U. RTE.1691 (75th STREET)
WILLOW SPRINGS ROAD (FAU 2697) TO SANTA FE DRIVE (FAU 2719)
AND
F.A.U. RTE.1692 (RIVER ROAD)
I-55 (FAI 55) TO EAST TERMINUS
L.A.P.P. RESURFACING
FEDERAL PROJECT M-8003(570)
M.F.T. SECTION NO. 05-00014-00-RS
VILLAGE OF HODGKINS
COOK COUNTY
JOB NO. C-91-145-06

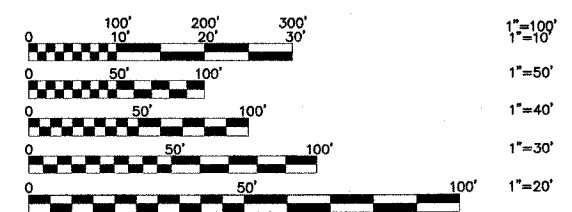


- INDEX OF SHEETS**
- COVER SHEET, INDEX OF SHEETS, LOCATION MAP, INDEX OF STATE STANDARDS
 - GENERAL NOTES AND SUMMARY OF QUANTITIES
 - TYPICAL CROSS SECTIONS, PAVEMENT DESIGN, BIT. MIXTURES REQUIREMENT
 - 5.) PLAN: 75th STREET (RESURFACING)
 - 8.) PLAN: RIVER ROAD (RESURFACING)
 - 10.) PLAN: 75th STREET (PAVEMENT MARKING & SIGNING)
 - DISTRICT ONE TYPICAL PAVEMENT MARKINGS
 - TEMPORARY PAVEMENT MARKING LETTERS AND SYMBOLS
 - TRAFFIC CONTROL AND PROTECTION FOR SIDEROADS, INTERSECTIONS, AND DRIVEWAYS
 - TRAFFIC CONTROL AND PROTECTION AT TURN BAYS (TO REMAIN OPEN TO TRAFFIC)
 - CURB OR CURB AND GUTTER REMOVAL AND REPLACEMENT
 - FRAMES AND LIDS ADJUSTMENTS WITH MILLING
 - BUTT JOINT AND BITUMINOUS TAPER DETAILS
 - PAVEMENT PATCHING FOR BITUMINOUS SURFACED PAVEMENT

STATE STANDARDS

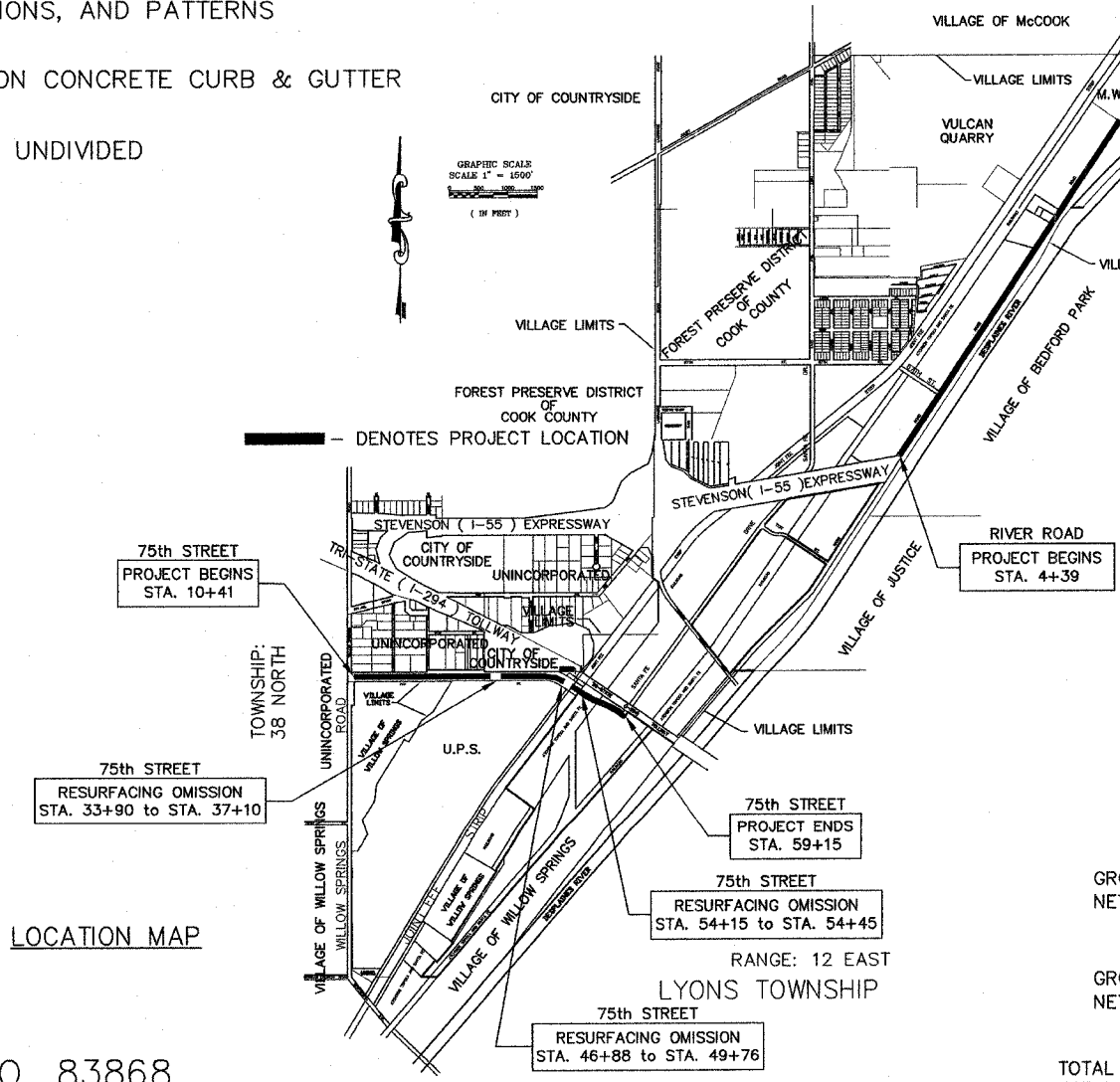
000001-04	STANDARDS SYMBOLS, ABBREVIATIONS, AND PATTERNS
442201-01	CLASS C AND D PATCHES
606001-02	CONCRETE CURB AND COMBINATION CONCRETE CURB & GUTTER
604001-02	FRAME & LIDS, TYPE 1
701501-03	URBAN LANE CLOSURE, 2 L, 2 W UNDIVIDED
702001-06	TRAFFIC CONTROL DEVICES
780001-01	TYPICAL PAVEMENT MARKINGS
886001	DETECTOR LOOP INSTALLATIONS

FEDERAL-AID DESIGN ENGINEER: ABIGAIL BRINKS (847)705-4233
CONSULTANT: FRANK NOVOTNY AND ASSOCIATES, INC. (630)887-8640



FULL SIZE PLANS HAVE BEEN PREPARED USING STANDARD ENGINEERING SCALES. REDUCED SIZED PLANS WILL NOT CONFORM TO STANDARD SCALES. IN MAKING MEASUREMENTS ON REDUCED PLANS, THE ABOVE SCALES MAY BE USED.

LOCATION MAP



RIVER ROAD
ADT = 1,000
POSTED SPEED LIMIT = 25 MPH
DESIGN SPEED LIMIT = 30 MPH

75TH STREET
ADT = 6,000
POSTED SPEED LIMIT = 25 MPH
DESIGN SPEED LIMIT = 30 MPH

PROJECT LOCATED IN THE
VILLAGE OF HODGKINS

LENGTH OF PROJECT

(75th STREET)
GROSS LENGTH = 4,874 FT. (0.923 miles)
NET LENGTH = 4,236 FT. (0.802 miles)

(RIVER ROAD)
GROSS LENGTH = 6,487 FT. (1.229 miles)
NET LENGTH = 6,487 FT. (1.229 miles)

TOTAL GROSS LENGTH = 11,361 FT. (2.152 miles)
TOTAL NET LENGTH = 10,723 FT. (2.031 miles)

REVISIONS				
NO.	BY	DATE	DESCRIPTION	
1	THK	3-29-06	IDOT - DISTRICT 1	
2	THK	4-13-06	IDOT - DISTRICT 1	
3	JLC	6-27-06	IDOT - DISTRICT 1	



CONTRACT NO. 83868

STATE OF ILLINOIS
DEPARTMENT OF TRANSPORTATION

APPROVED: JULY 11, 2006
LOCAL AGENCY OFFICIAL

PASSED: JULY 18, 2006
ENGINEER OF LOCAL ROADS & STREETS

SIGNED: JULY 18, 2006
DEPUTY DIRECTOR OF HIGHWAYS, REGION ENGINEER



PRINTED BY THE AUTHORITY OF THE
STATE OF ILLINOIS

FNA JOB # 05084