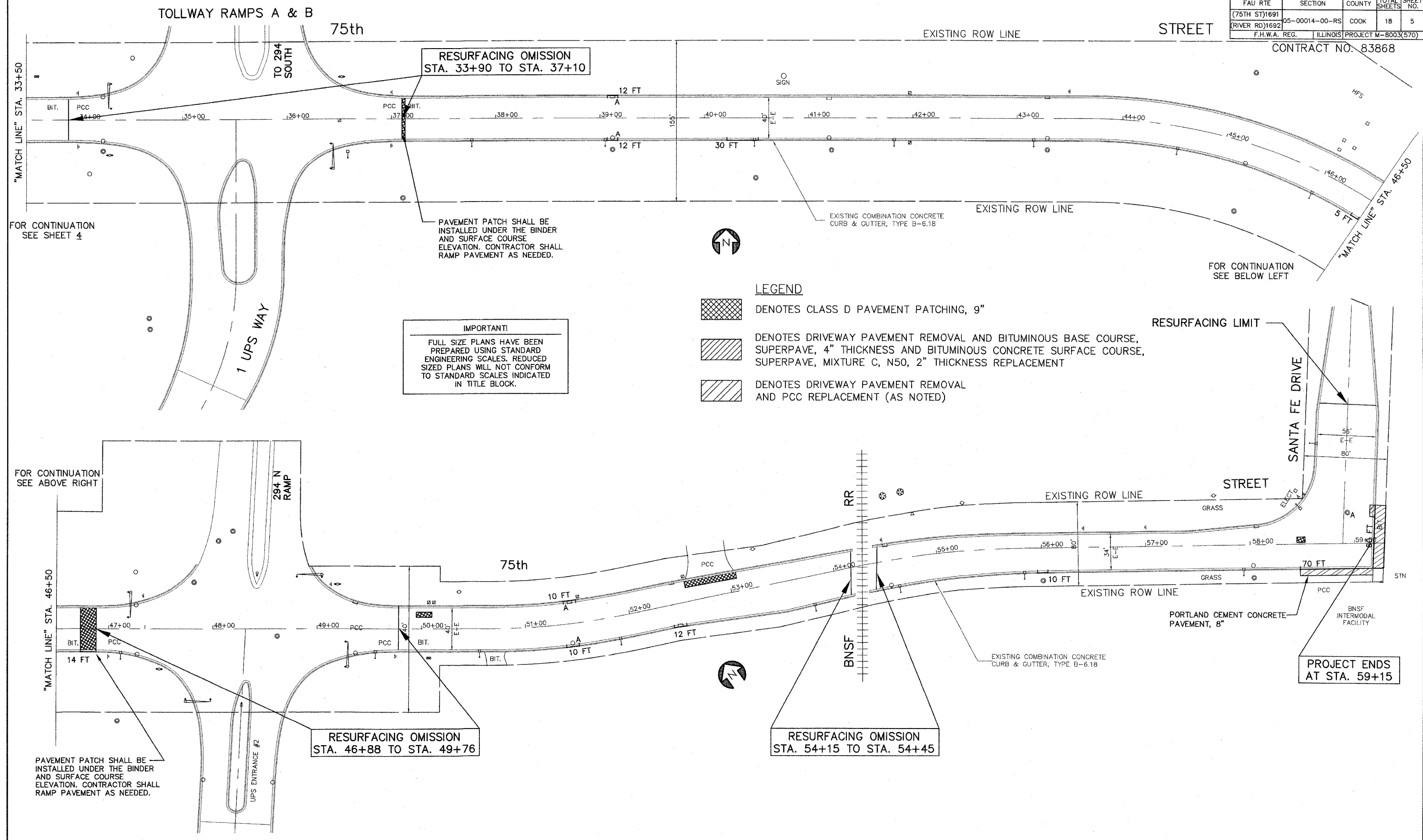





FAU RTE	SECTION	COUNTY	TOTAL SHEETS	SHEET NO.
(75TH ST)1691	05-00014-00-RS	COOK	18	5
(RIVER RD)1692				
F.H.W.A. REG.	ILLINOIS	PROJECT M-8003(570)		

CONTRACT NO. 83868



IMPORTANT!
 FULL SIZE PLANS HAVE BEEN PREPARED USING STANDARD ENGINEERING SCALES. REDUCED SIZED PLANS WILL NOT CONFORM TO STANDARD SCALES INDICATED IN TITLE BLOCK.

- LEGEND**
-  DENOTES CLASS D PAVEMENT PATCHING, 9"
 -  DENOTES DRIVEWAY PAVEMENT REMOVAL AND BITUMINOUS BASE COURSE, SUPERPAVE, 4" THICKNESS AND BITUMINOUS CONCRETE SURFACE COURSE, SUPERPAVE, MIXTURE C, N50, 2" THICKNESS REPLACEMENT
 -  DENOTES DRIVEWAY PAVEMENT REMOVAL AND PCC REPLACEMENT (AS NOTED)

FOR CONTINUATION SEE SHEET 4

FOR CONTINUATION SEE BELOW LEFT

FOR CONTINUATION SEE ABOVE RIGHT

PROJECT ENDS AT STA. 59+15

Frank Novotny & Associates, Inc.
 Civil Engineers/Municipal Consultants
 825 Midway Drive ♦ Willowbrook, IL ♦ 60527 ♦ Telephone: (630) 887-8640 ♦ Fax: (630) 887-0132
 Illinois Professional Design Firm No. 184-000928

PROJECT VILLAGE OF HODGKINS, ILLINOIS
 75th STREET & RIVER ROAD RESURFACING
 M.F.T. SECTION NO. 05-00014-00-RS

REVISIONS			
NO.	BY	DATE	DESCRIPTION
1	THK	3-29-06	IDOT - DISTRICT 1
2	THK	4-13-06	IDOT - DISTRICT 1
3	JLC	6-27-06	IDOT - DISTRICT 1

PLAN SHEET
 75TH STREET-
 STA. 33+50
 to SANTA FE DRIVE

PROJECT NO. 05084	SCALE 1"=40'	SHEET 5
DRAWN/DESIGNED JEP/THK	DATE NOV., 2005	OF 18
CHECKED/APPROVED CJA/JLC	FIELD BOOK NO. FILE	SHEETS