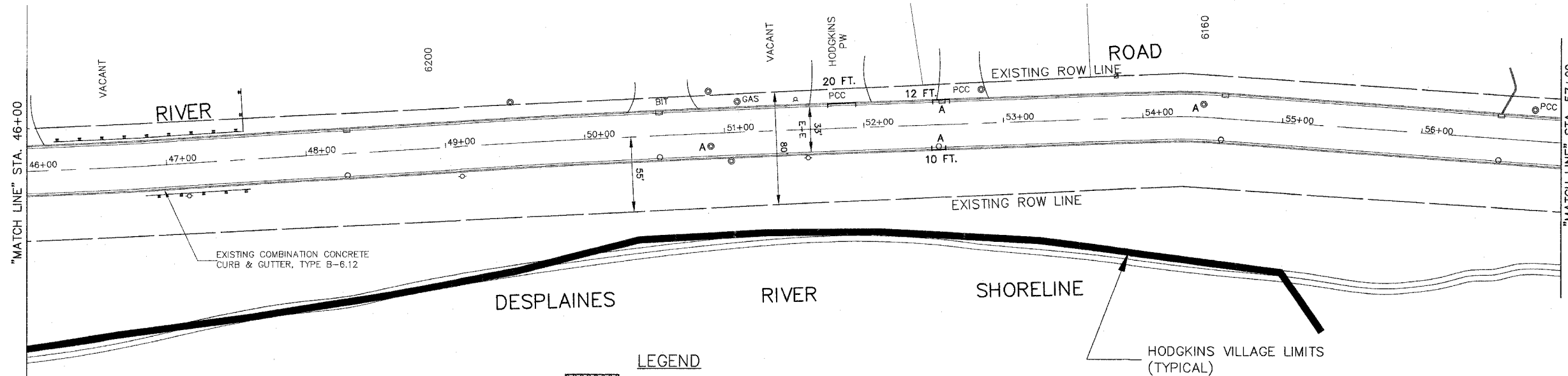


FAU RTE	SECTION	COUNTY	TOTAL SHEETS	SHEET NO.
(75TH ST)1691 (RIVER RD)1692	05-00014-00-RS	COOK	18	8
F.H.W.A. REG.	ILLINOIS PROJECT M-8003(570)			

CONTRACT NO. 83868






FOR CONTINUATION  
SEE SHEET Z



FOR CONTINUATION  
SEE BELOW LEFT

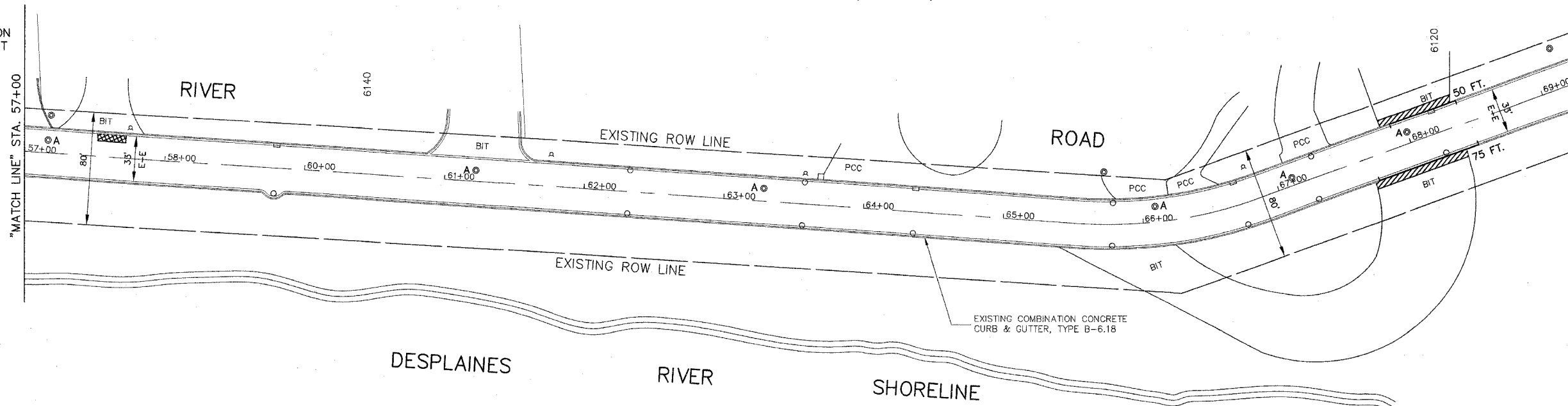
**LEGEND**

-  DENOTES CLASS D PAVEMENT PATCHING, 9"
-  DENOTES DRIVEWAY PAVEMENT REMOVAL AND BITUMINOUS BASE COURSE, SUPERPAVE, 4" THICKNESS AND BITUMINOUS CONCRETE SURFACE COURSE, SUPERPAVE, MIXTURE C, N50, 2" THICKNESS REPLACEMENT
-  DENOTES DRIVEWAY PAVEMENT REMOVAL AND PCC REPLACEMENT (AS NOTED)

**IMPORTANT!**  
FULL SIZE PLANS HAVE BEEN PREPARED USING STANDARD ENGINEERING SCALES. REDUCED SIZED PLANS WILL NOT CONFORM TO STANDARD SCALES INDICATED IN TITLE BLOCK.



FOR CONTINUATION  
SEE ABOVE RIGHT



**PROJECT ENDS  
AT STA. 69+26**

**Frank Novotny & Associates, Inc.**  
Civil Engineers/  
Municipal Consultants  
825 Midway Drive ♦ Willowbrook, IL ♦ 60527 ♦ Telephone: (630) 887-8640 ♦ Fax: (630) 887-0132  
Illinois Professional Design Firm No. 184-000928

PROJECT VILLAGE OF HODGKINS, ILLINOIS  
75th STREET & RIVER ROAD RESURFACING  
M.F.T. SECTION NO. 05-00014-00-RS

REVISIONS		
NO.	BY	DATE
1	THK	3-29-06
2	THK	4-13-06
3	JLC	6-27-06

**PLAN SHEET**  
RIVER ROAD—  
STA. 46+00 to STA. 69+26  
(MWRDGC ROW LINE)

PROJECT NO. 05084	SCALE 1"=40'	SHEET 8
DRAWN/DESIGNED JEP/THK	DATE NOV., 2005	OF 18
CHECKED/APPROVED CJA/JLC	FIELD BOOK NO. FILE	SHEETS