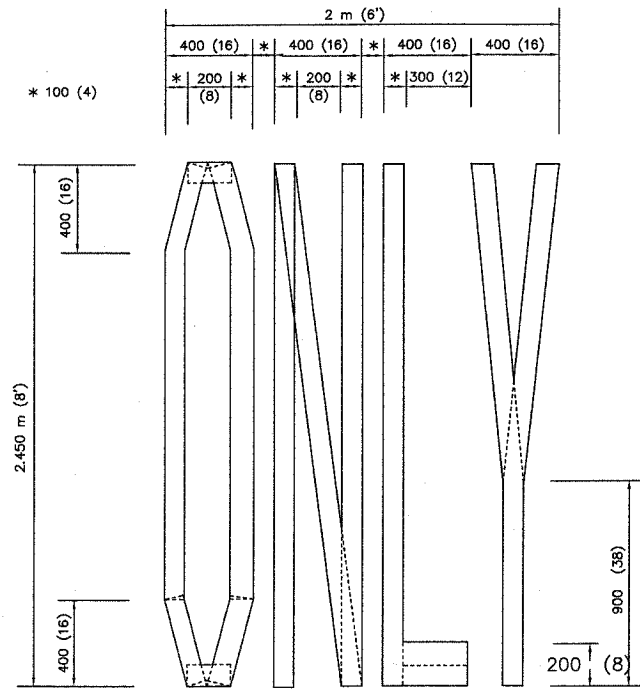
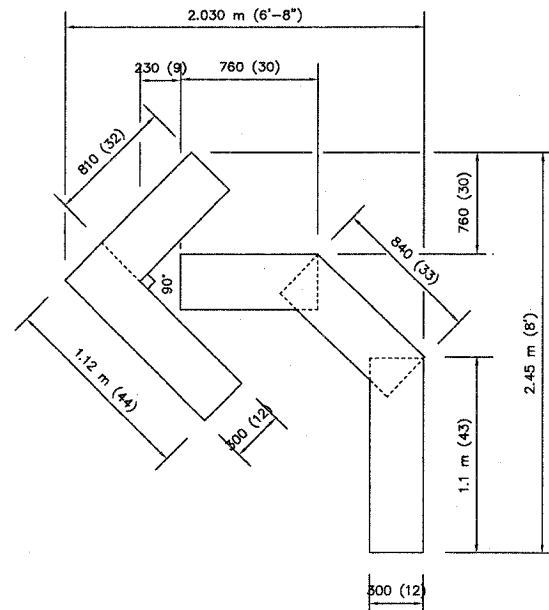


FAU RTE	SECTION	COUNTY	TOTAL SHEETS	SHEET NO.
(75TH ST)1691	05-00014-00-RS	COOK	18	12
(RIVER RD)1692				
F.H.W.A. REG.		ILLINOIS PROJECT M-8003(570)		

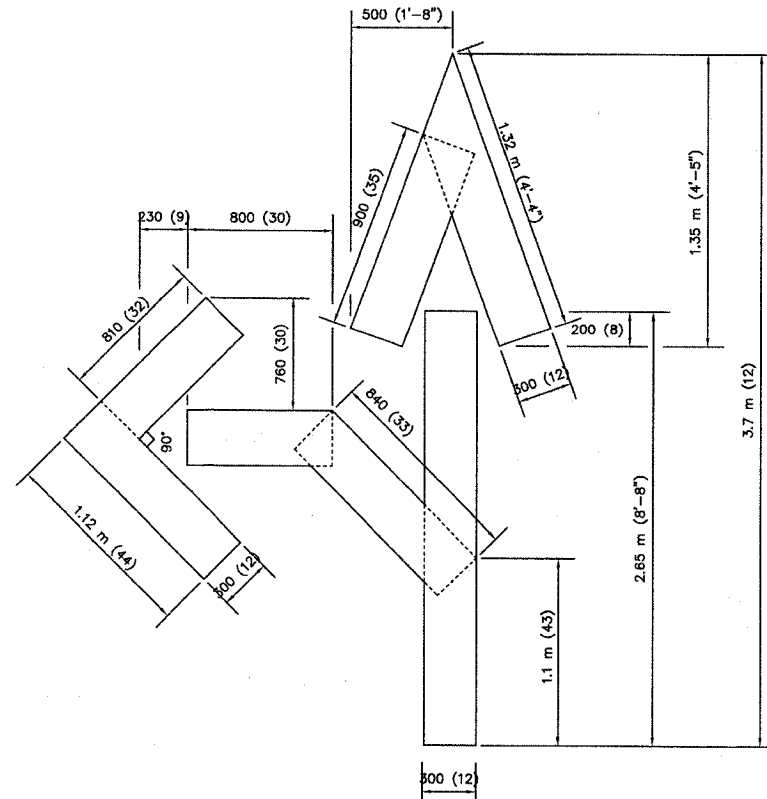
CONTRACT NO. 83868



QUANTITY
 100 (4) LINE = 19.7 m (641.1 ft.)
 1.97 sq. m (21.1 sq. ft.)



QUANTITY
 100 (4) LINE = 13.9 m (45.5 ft.)
 1.39 sq. m (15.2 sq. ft.)



QUANTITY
 100 (4) LINE = 25.3 m (82.5 ft.)
 2.53 sq. m (27.5 sq. ft.)

All dimensions are in millimeters (inches)
 unless otherwise shown

ILLINOIS DEPARTMENT OF TRANSPORTATION
 TEMPORARY PAVEMENT MARKING
 LETTERS AND SYMBOLS

REVISIONS		
NO.	BY	DATE
1	THK	3-29-06
2	THK	4-13-06

SCALE: NONE
 DATE 08/19/99
 DRAWN BY CADD
 CHECKED BY

REVISIONS			
NO.	BY	DATE	DESCRIPTION
1	THK	3-29-06	IDOT - DISTRICT 1
2	THK	4-13-06	IDOT - DISTRICT 1