

PLAN VIEW

F.A.U. RTE.	SECTION	COUNTY	TOTAL SHEETS	SHEET NO.
9182	03-00176-03-RS	ST. CLAIR	14	7
STA.	331+50	TO STA.	346+50	
FED. ROAD DIST. NO.	ILLINOIS WEST MAIN STREET			
PLAN VIEW AND PAVEMENT MARKING SHEET				

CONTRACT NO. 97284

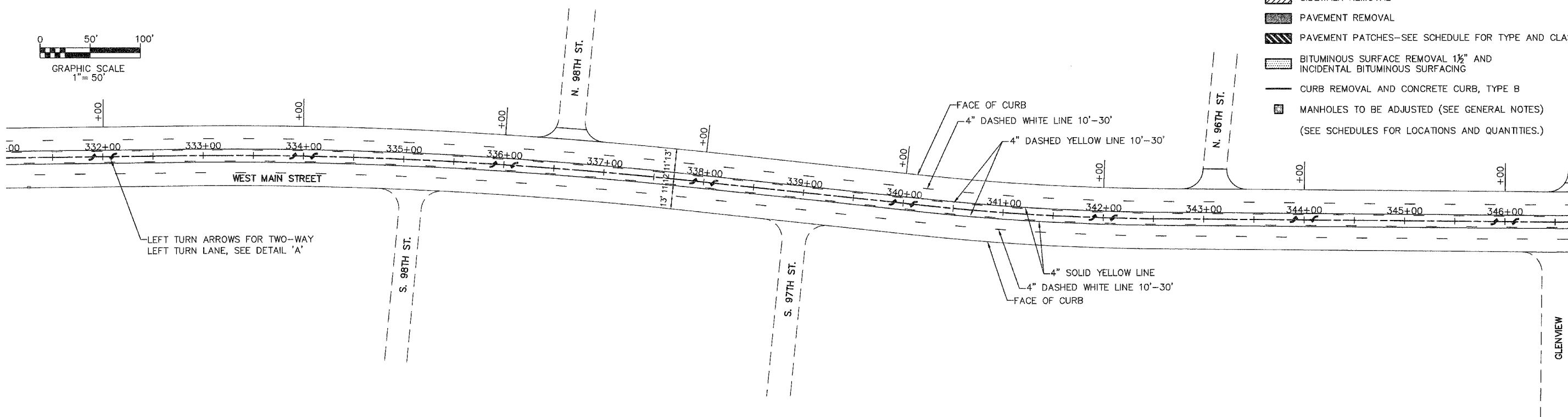
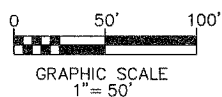
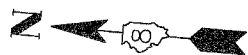


**① CURVE DATA**  
 P.I. STA. 335+23.05  
 $\Delta = 6^{\circ}53'51''$   
 R = 4420.00'  
 T = 266.37'  
 L = 532.09'  
 P.C. STA. 332+56.88  
 P.T. STA. 337+88.78

**② CURVE DATA**  
 P.I. STA. 341+36.85  
 $\Delta = 5^{\circ}41'29''$   
 R = 2500.00'  
 T = 124.27'  
 L = 248.54'  
 P.C. STA. 340+12.71  
 P.T. STA. 342+60.95

BY	DATE
FINAL SURVEYED	
SURVEY PLOTTED	
NOTE BOOK TEMPLATE	
AREAS	
AREAS CHECKED	
NO.	

BY	DATE
ORIGINAL SURVEYED	
SURVEY PLOTTED	
NOTE BOOK TEMPLATE	
AREAS	
AREAS CHECKED	
NO.	



LEGEND

- SIDEWALK REMOVAL
- PAVEMENT REMOVAL
- PAVEMENT PATCHES—SEE SCHEDULE FOR TYPE AND CLASS
- BITUMINOUS SURFACE REMOVAL 1 1/2" AND INCIDENTAL BITUMINOUS SURFACING
- CURB REMOVAL AND CONCRETE CURB, TYPE B
- MANHOLES TO BE ADJUSTED (SEE GENERAL NOTES)  
(SEE SCHEDULES FOR LOCATIONS AND QUANTITIES.)

PAVEMENT MARKING PLAN

WEST MAIN STREET