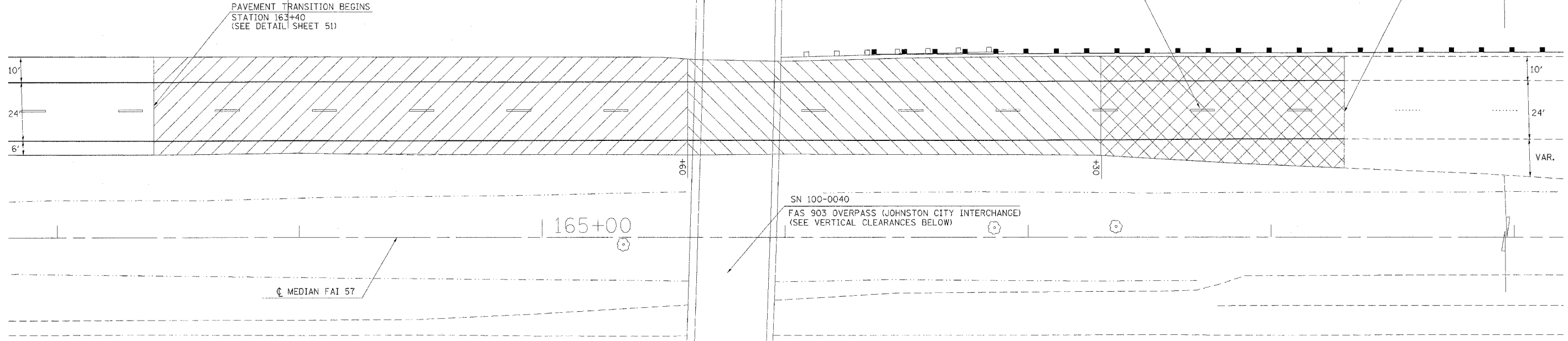
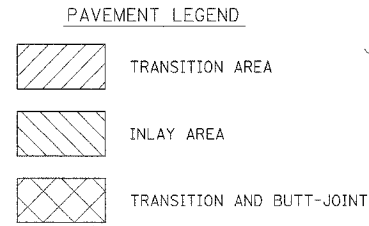
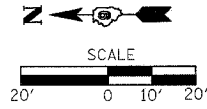
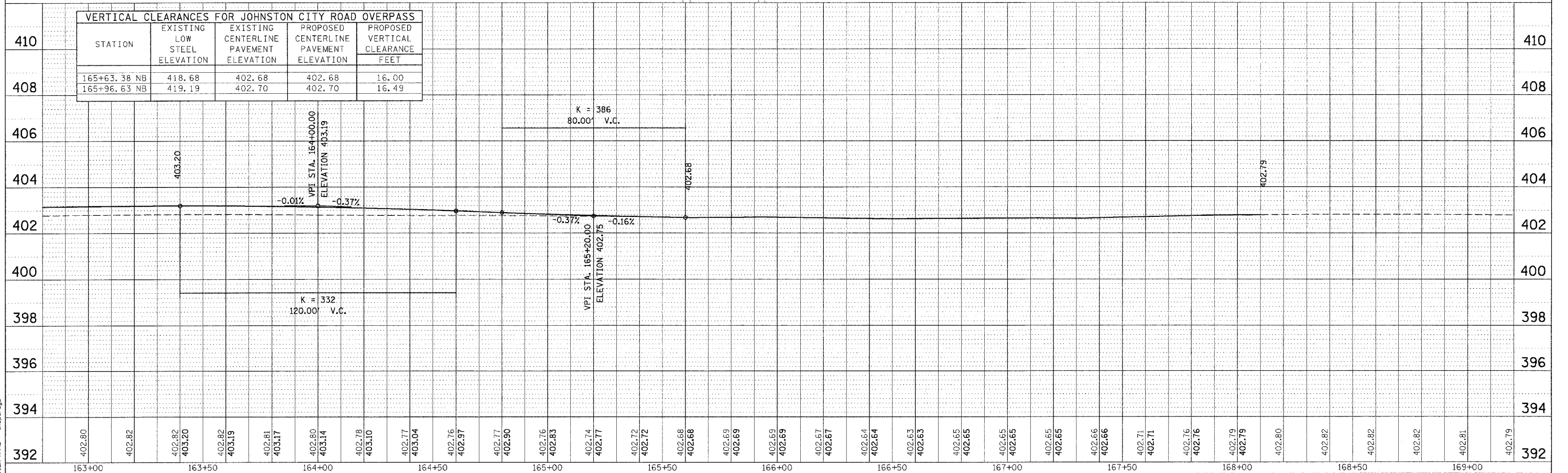


F.A.I. RTE.	SECTION	COUNTY	TOTAL SHEETS	SHEET NO.
57	*	WILLIAMSON	55	34
STA. _____		TO STA. _____		
FED. ROAD DIST. NO. _____ ILLINOIS FED. AID PROJECT				
* [X1-(4,4-1,5,6,6-2)] R-1				



VERTICAL CLEARANCES FOR JOHNSTON CITY ROAD OVERPASS

STATION	EXISTING LOW STEEL ELEVATION	EXISTING CENTERLINE PAVEMENT ELEVATION	PROPOSED CENTERLINE PAVEMENT ELEVATION	PROPOSED VERTICAL CLEARANCE FEET
165+63.38 NB	418.68	402.68	402.68	16.00
165+96.63 NB	419.19	402.70	402.70	16.49



PLAN
SURVEYED BY: _____
CHECKED BY: _____
DATE: _____
NOTE BOOK NO. _____
FILE NAME: _____
DRAWING NO. _____

PROFILE
SURVEYED BY: _____
CHECKED BY: _____
DATE: _____
NOTE BOOK NO. _____
FILE NAME: _____
DRAWING NO. _____

PLOT DATE = 8/18/2006
FILE NAME = c:\proj\proj\98948\98948.dwg
USER NAME = shpappadg