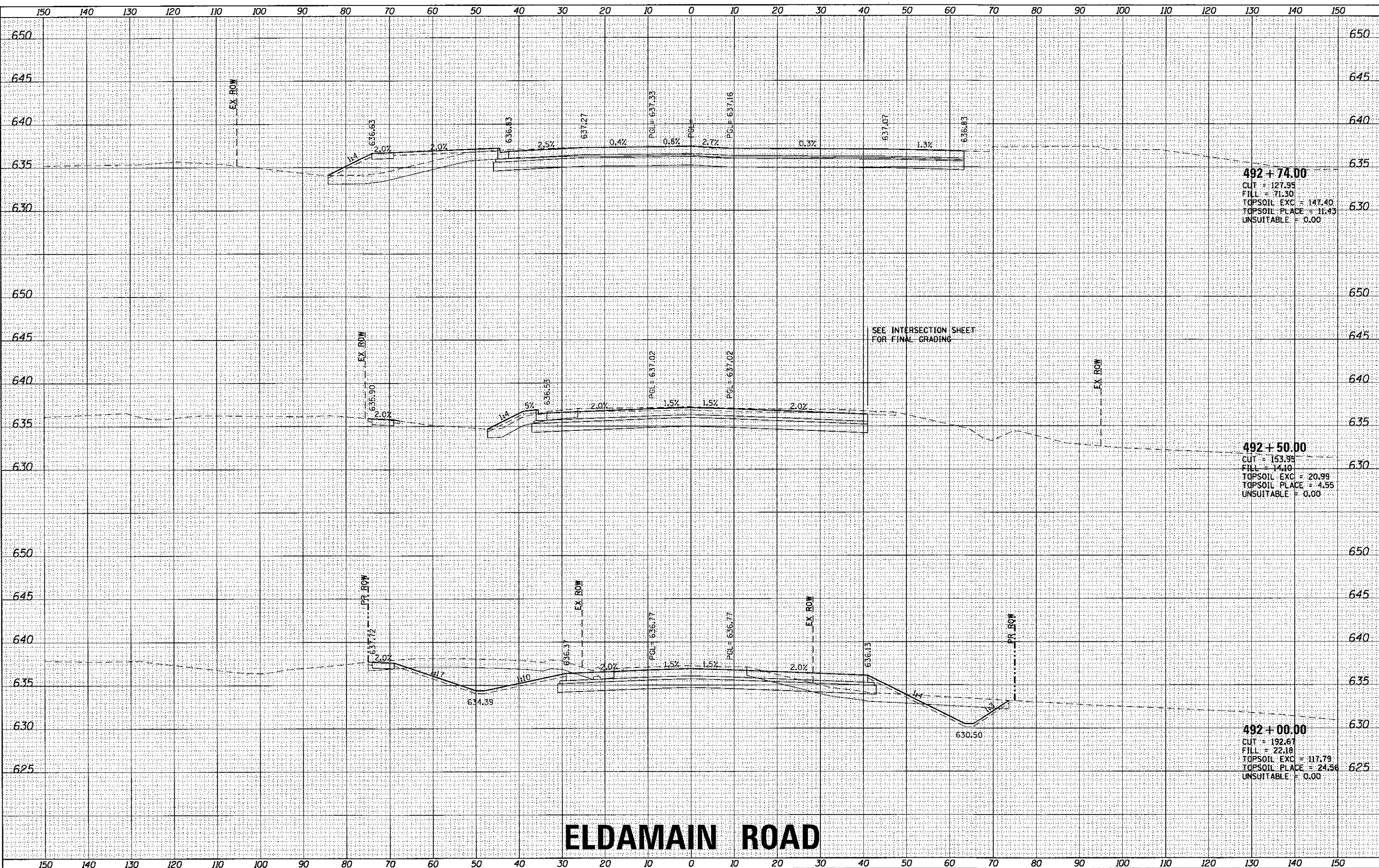


DATE	
BY	
DESIGNED	
DRAWN	
CHECKED	
DATE	
REVISIONS	
NO.	
AREA	
CHECKED	
NO.	

DATE	
BY	
DESIGNED	
DRAWN	
CHECKED	
DATE	
REVISIONS	
NO.	
AREA	
CHECKED	
NO.	

HRG PROJECT NO. 17101301  
 HRG PROJ. CONTACT: JBA\_krsn10\_eldmain\_001  
 FILE NAME: E\_1\_per\_bu101r01g  
 PLOT DRIVER: plot\_driver.tbl



**492 + 74.00**  
 CUT = 127.95  
 FILL = 71.30  
 TOPSOIL EXC = 147.40  
 TOPSOIL PLACE = 11.43  
 UNSUITABLE = 0.00

**492 + 50.00**  
 CUT = 153.95  
 FILL = 14.10  
 TOPSOIL EXC = 20.99  
 TOPSOIL PLACE = 4.55  
 UNSUITABLE = 0.00

**492 + 00.00**  
 CUT = 192.67  
 FILL = 22.18  
 TOPSOIL EXC = 117.79  
 TOPSOIL PLACE = 24.56  
 UNSUITABLE = 0.00

SEE INTERSECTION SHEET  
 FOR FINAL GRADING

# ELDAMAIN ROAD

KENDALL COUNTY HIGHWAY DEPARTMENT

CROSS SECTIONS  
 ELDAMAIN ROAD

HRGreen.com  
 Illinois Professional Design Firm  
 #184-001222

USER NAME = rbest	DESIGNED - APS	REVISED -
	DRAWN - RCB	REVISED -
	CHECKED -	REVISED -
PLOT DATE = 5/15/2017	DATE - 5/15/17	REVISED -

SCALE:	SHEET NO.	OF SHEETS	STA. 492+00.00 TO STA. 492+74.00
--------	-----------	-----------	----------------------------------

F.A.I. RTE. 4000	SECTION NO. 16-00136-00-RP	COUNTY KENDALL	TOTAL SHEETS 237	SHEET NO. 201
FED. ROAD DIST. NO. ILLINOIS FED. AID PROJECT			CONTRACT NO. 87666	



# ELDAMAIN ROAD

SEE INTERSECTION SHEET  
FOR FINAL GRADING

492+76.00

DATE	
BY	
FINAL SURVEY	
NOTED BOOK	
NO.	
ORIGINAL SURVEY	
NOTED BOOK	
NO.	
PLotted	
AREAS CHECKED	

DATE	
BY	
ORIGINAL SURVEY	
NOTED BOOK	
NO.	
PLotted	
AREAS CHECKED	

HRG PROJECT NO.: 160328  
 HRG PROJ. CONTACT: BWA - 662-4101  
 PLOT DRIVER: PLOT DATE: 5/15/2017



USER NAME = r-best	DESIGNED - APS	REVISED -
PLOT SCALE =	DRAWN - RCB	REVISED -
PLOT DATE = 5/15/2017	CHECKED -	REVISED -
	DATE - 5/15/17	REVISED -

**KENDALL COUNTY HIGHWAY DEPARTMENT**

<b>CROSS SECTIONS</b>	
<b>ELDAMAIN ROAD</b>	
SCALE:	SHEET NO. OF SHEETS
STA. 492+76.00 TO STA. 492+76.00	

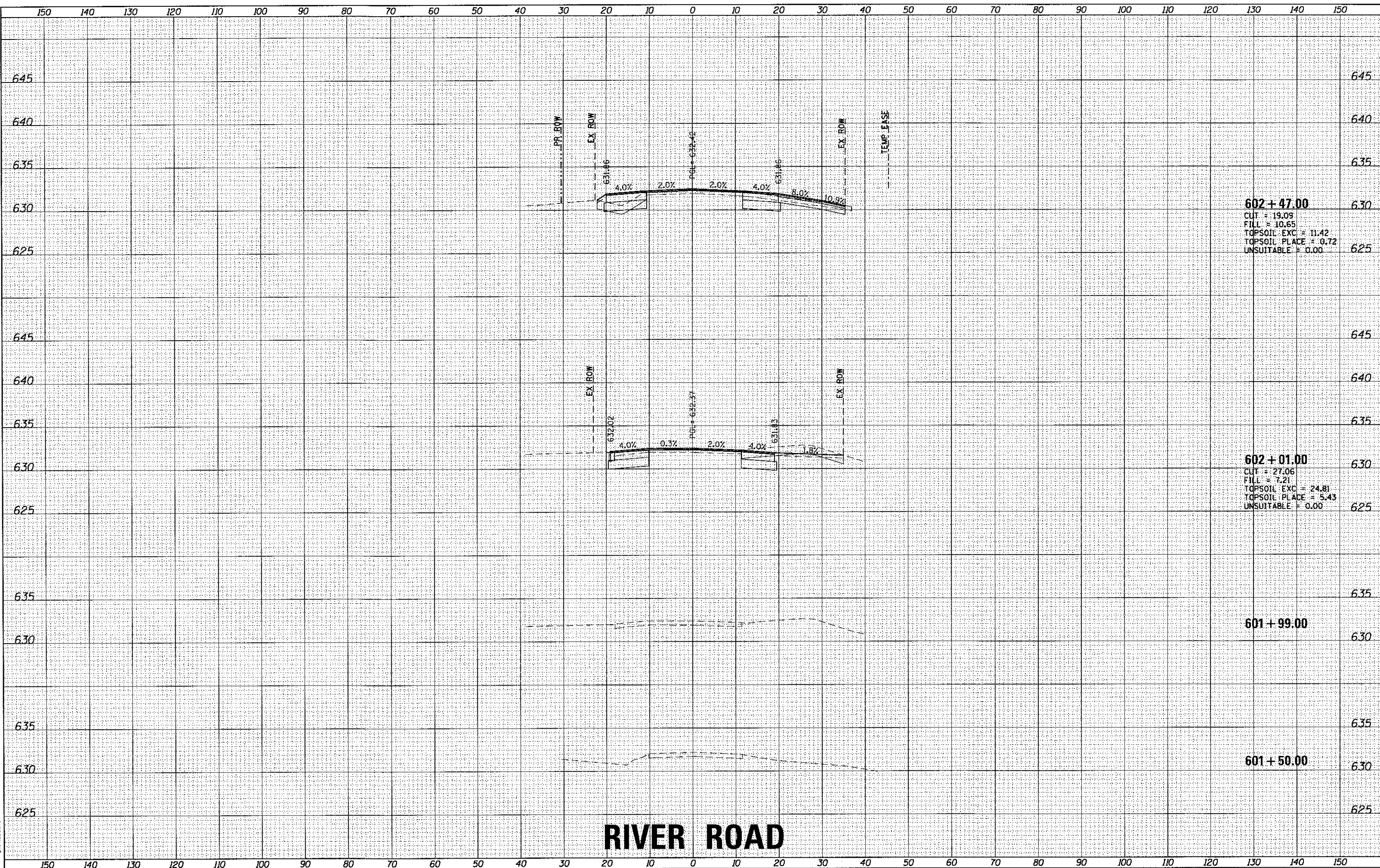
F.A.U. RTE.	SECTION NO.	COUNTY	TOTAL SHEETS	SHEET NO.
4000	16-00136-00-RP	KENDALL	237	202
CONTRACT NO. 81666				
FED. ROAD DIST. NO. [ILLINOIS] FED. AID PROJECT				



BY	DATE
SURVEYED	
PLOTTED	
NOTE BOOK	
NO.	

BY	DATE
SURVEYED	
PLOTTED	
NOTE BOOK	
NO.	

HRG PROJECT NO: 8830381  
 HRG PROJ CONTACT: 30A-xssn102-1var.dgn  
 FILE NAME: l...pdf-bw.plt  
 PLOT DRIVER: plottbl.tbl



**602 + 47.00**  
 CUT = 19.09  
 FILL = 10.65  
 TOPSOIL EXC = 11.42  
 TOPSOIL PLACE = 0.72  
 UNSUITABLE = 0.00

**602 + 01.00**  
 CUT = 27.06  
 FILL = 7.21  
 TOPSOIL EXC = 24.81  
 TOPSOIL PLACE = 5.43  
 UNSUITABLE = 0.00

**601 + 99.00**

**601 + 50.00**

# RIVER ROAD

KENDALL COUNTY HIGHWAY DEPARTMENT

CROSS SECTIONS  
RIVER ROAD



USER NAME = rbest	DESIGNED - APS	REVISED -
	DRAWN - RCB	REVISED -
	CHECKED -	REVISED -
PLOT DATE = 5/15/2017	DATE - 5/15/17	REVISED -

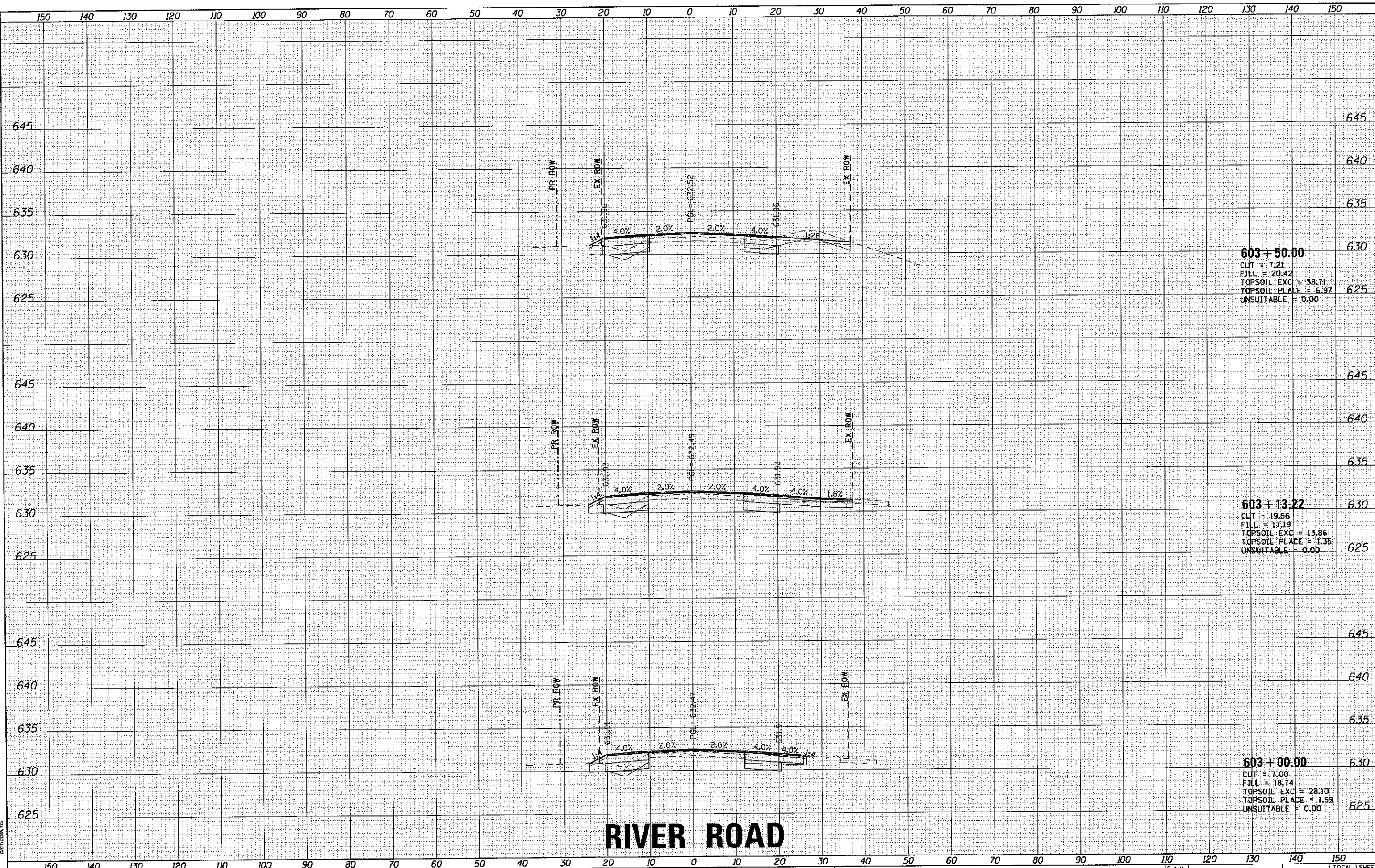
SCALE:	SHEET NO.	OF SHEETS	STA. 601+50.00 TO STA. 602+47.00
--------	-----------	-----------	----------------------------------

F.A.U. RTE.	SECTION NO.	COUNTY	TOTAL SHEETS	SHEET NO.
4000	16-00136-00-RP	KENDALL	237	203
FED. ROAD DIST. NO.			ILLINOIS FED. AID PROJECT	
CONTRACT NO. 27666				

DATE	
BY	
SURVEYED	
PLOTTED	
TEMPLATE	
AREAS	
CHECKED	
NO.	

DATE	
BY	
SURVEYED	
PLOTTED	
TEMPLATE	
AREAS	
CHECKED	
NO.	

HRG PROJECT NO.: 802038B  
 HRG PROJ. CONTACT: 384.4587402 / vnr.sgn  
 FILE NUMBER: 16-00136-00-RP  
 PEX TABLE: pex100tbl.tbl



# RIVER ROAD

KENDALL COUNTY HIGHWAY DEPARTMENT

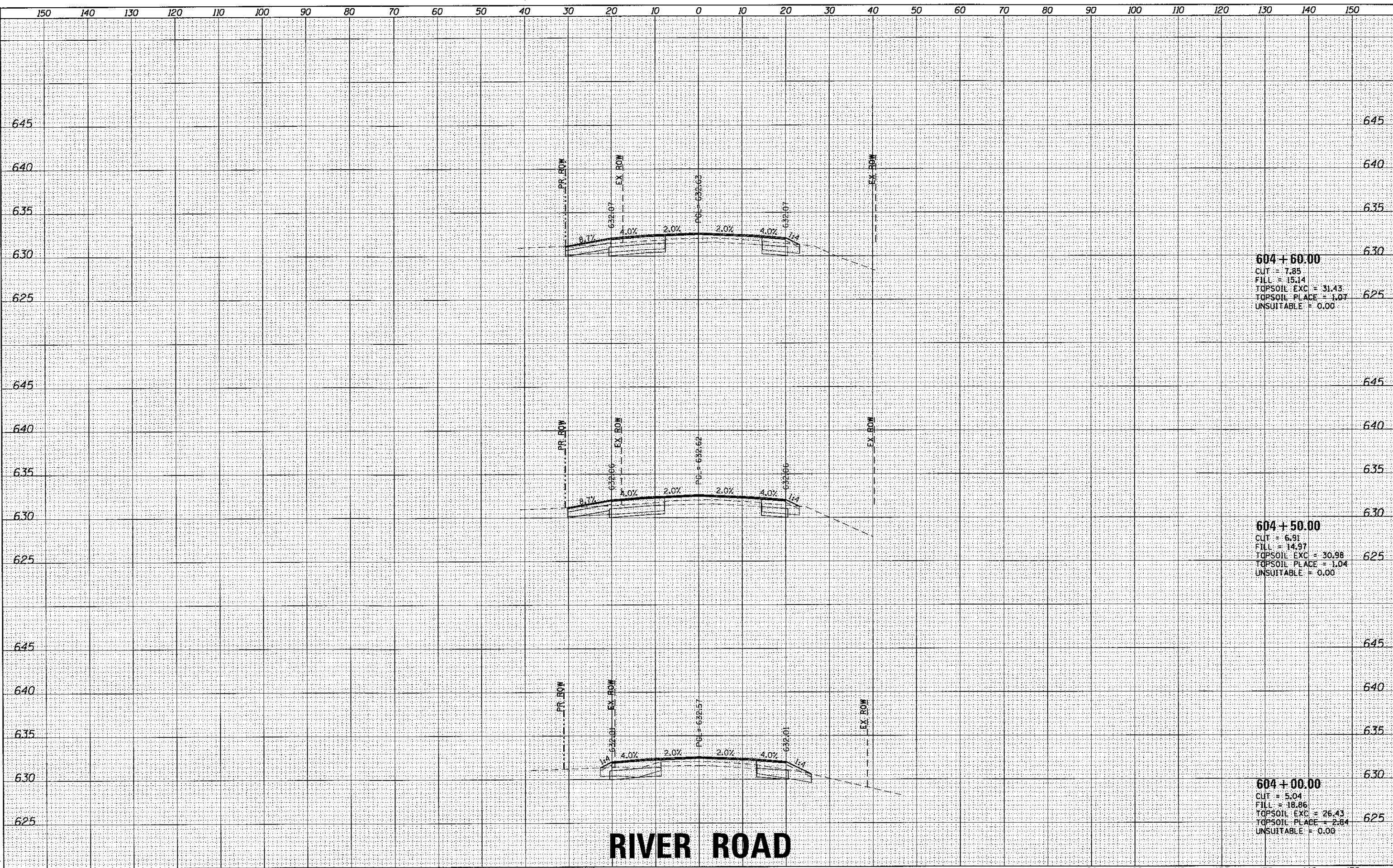
HRGreen.com Illinois Professional Design Firm #184-001922	USER NAME = rbast DESIGNED - APS DRAWN - RCB CHECKED - DATE - 5/15/17	REVISED - REVISED - REVISED - REVISED -	<b>CROSS SECTIONS</b> <b>RIVER ROAD</b> SCALE: SHEET NO. OF SHEETS STA. 603+00.00 TO STA. 603+50.00	F.A.U. RTE. 4000 SECTION NO. 16-00136-00-RP COUNTY KENDALL TOTAL SHEETS 237 SHEET NO. 204 CONTRACT NO. 87666 ILLINOIS FED. AID PROJECT
---	---	--	---	--



DATE	
BY	
REVISIONS	
NO.	
DATE	
BY	
REVISIONS	
NO.	
DATE	
BY	
REVISIONS	
NO.	
DATE	
BY	
REVISIONS	
NO.	

DATE	
BY	
REVISIONS	
NO.	
DATE	
BY	
REVISIONS	
NO.	
DATE	
BY	
REVISIONS	
NO.	

HRG PROJECT NO. 8820381  
 HRG PROJ. CONTACT: 381a\_xssst02\_rivar.dgn  
 FILE NAME: h\_per\_dwg.ctb  
 PLOT DRIVER: plot1tbl.tbl  
 PEN TABLE:



**604 + 60.00**  
 CUT = 7.85  
 FILL = 15.14  
 TOPSOIL EXC = 31.43  
 TOPSOIL PLACE = 1.07  
 UNSUITABLE = 0.00

**604 + 50.00**  
 CUT = 6.91  
 FILL = 14.97  
 TOPSOIL EXC = 30.98  
 TOPSOIL PLACE = 1.04  
 UNSUITABLE = 0.00

**604 + 00.00**  
 CUT = 5.04  
 FILL = 18.86  
 TOPSOIL EXC = 26.43  
 TOPSOIL PLACE = 2.84  
 UNSUITABLE = 0.00

# RIVER ROAD

KENDALL COUNTY HIGHWAY DEPARTMENT

CROSS SECTIONS  
 RIVER ROAD



USER NAME = rbest	DESIGNED - APS	REVISED -
	DRAWN - RCS	REVISED -
PLOT SCALE =	CHECKED -	REVISED -
PLOT DATE = 5/15/2017	DATE - 5/15/17	REVISED -

SCALE:	SHEET NO.	OF	SHEETS	STA. 604+00.00	TO STA. 604+60.00
--------	-----------	----	--------	----------------	-------------------

F.A.U. RTE.	SECTION NO.	COUNTY	TOTAL SHEETS	SHEET NO.
4000	16-00136-00-RP	KENDALL	237	205
FED. ROAD DIST. NO.			ILLINOIS FED. AID PROJECT	
CONTRACT NO. 87666				

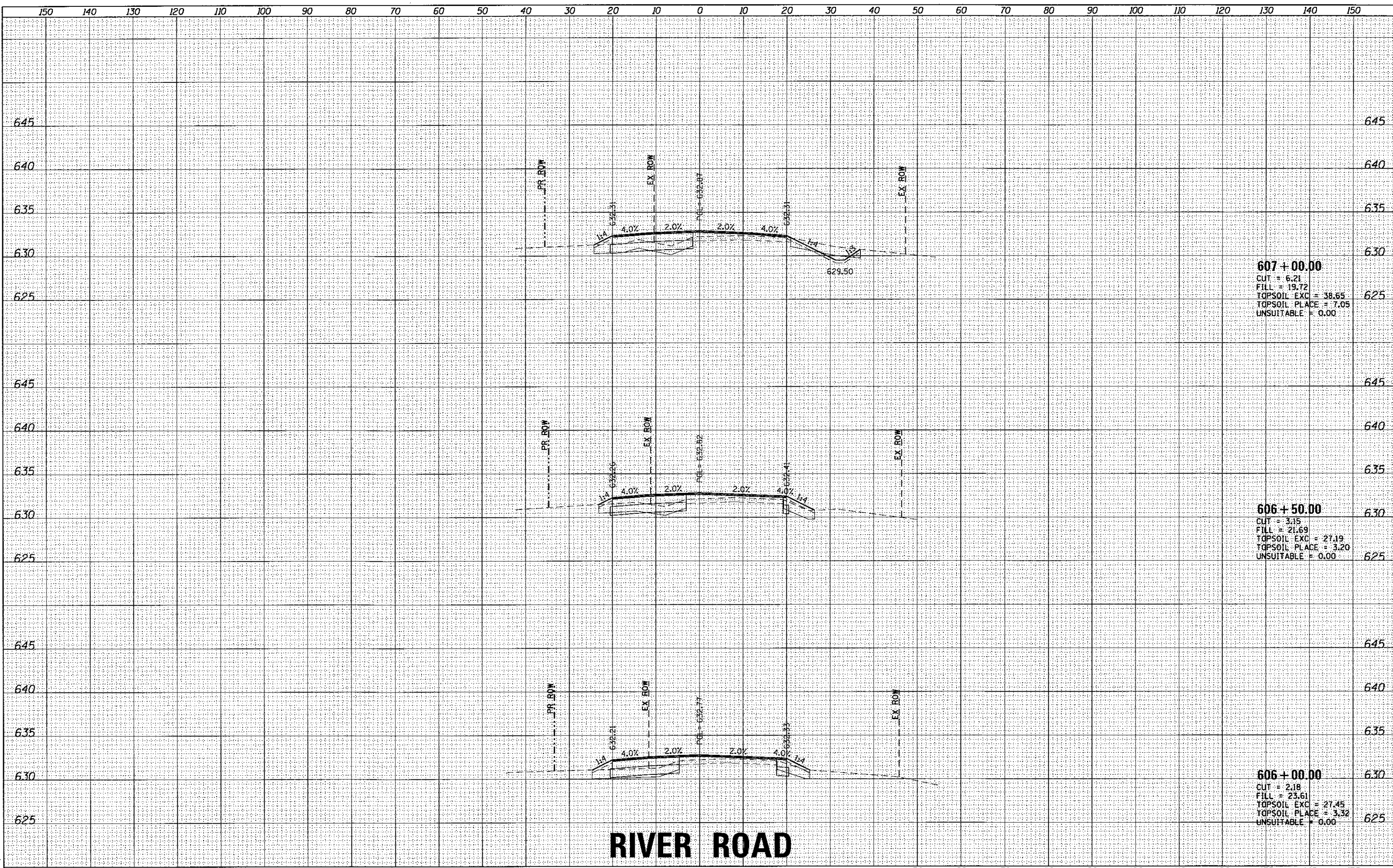




DATE	
BY	
SURVEYED	
PLOTTED	
NOTE BOOK	
NO.	

DATE	
BY	
SURVEYED	
PLOTTED	
NOTE BOOK	
NO.	

HRG PROJECT NO.: 8850381  
 HRG PROJ. CONTACT: 384\_xssh02-r1ar-dgn  
 FILE NAME: E\_prof.Dwg.plt.cvg  
 PLOT DRIVER: plotlabel.tbl



**607 + 00.00**  
 CUT = 6.21  
 FILL = 19.72  
 TOPSOIL EXC = 38.65  
 TOPSOIL PLACE = 7.05  
 UNSUITABLE = 0.00

**606 + 50.00**  
 CUT = 3.15  
 FILL = 21.69  
 TOPSOIL EXC = 27.19  
 TOPSOIL PLACE = 3.20  
 UNSUITABLE = 0.00

**606 + 00.00**  
 CUT = 2.18  
 FILL = 23.61  
 TOPSOIL EXC = 27.45  
 TOPSOIL PLACE = 3.32  
 UNSUITABLE = 0.00

# RIVER ROAD

KENDALL COUNTY HIGHWAY DEPARTMENT

CROSS SECTIONS  
 RIVER ROAD

USER NAME = rbest	DESIGNED - APS	REVISED -
PLLOT SCALE =	DRAWN - RCB	REVISED -
PLLOT DATE = 5/15/2017	CHECKED -	REVISED -
	DATE - 5/15/17	REVISED -

SCALE:	SHEET NO.	OF SHEETS	STA. 606+00.00 TO STA. 607+00.00
--------	-----------	-----------	----------------------------------

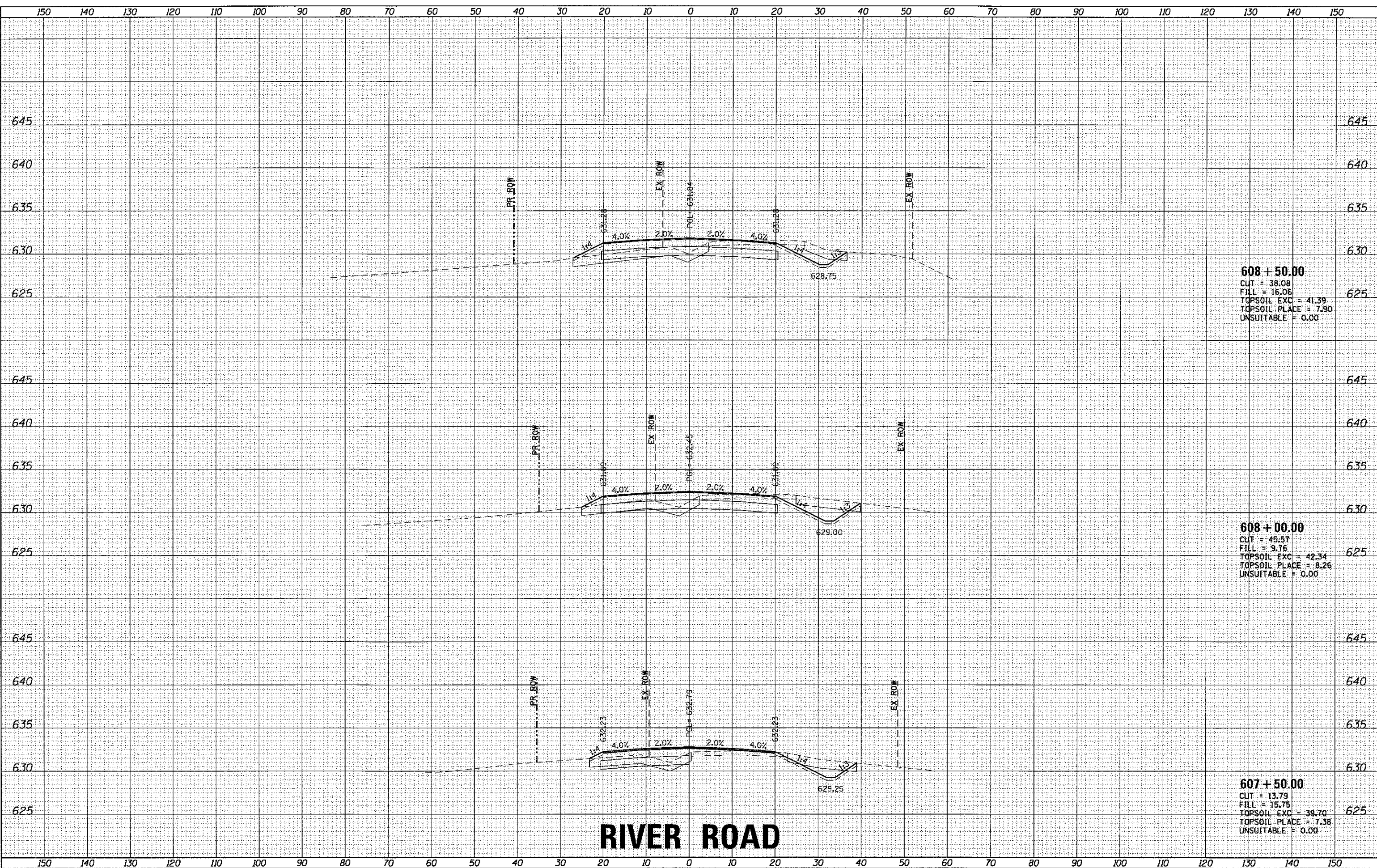
F.A.L. RTE.	SECTION NO.	COUNTY	TOTAL SHEETS	SHEET NO.
4000	16-00136-00-RP	KENDALL	237	207
FED. ROAD DIST. NO.	ILLINOIS FED. AID PROJECT	CONTRACT NO. 87666		

HRGreen.com  
 Illinois Professional Design Firm  
 #184-011322

DATE	
BY	
ORIGINAL SURVEY	
SWAPPED	
PLOTTED	
TEMPLATE	
AREAS	
AREAS CHECKED	
FINAL SURVEY	
NOTE BOOK	
NO.	

DATE	
BY	
ORIGINAL SURVEY	
SWAPPED	
PLOTTED	
TEMPLATE	
AREAS	
AREAS CHECKED	
FINAL SURVEY	
NOTE BOOK	
NO.	

HRG PROJECT NO. 1  
 HRG PROJ. CONTACT  
 FILE NAME  
 PLOT DRIVER  
 PER TABLE



# RIVER ROAD

KENDALL COUNTY HIGHWAY DEPARTMENT

CROSS SECTIONS  
RIVER ROAD

USER NAME = rbest	DESIGNED - APS	REVISED -
PLOT SCALE =	DRAWN - RCB	REVISED -
PLOT DATE = 5/15/2017	CHECKED -	REVISED -
	DATE - 5/15/17	REVISED -

SCALE:	SHEET NO.	OF	SHEETS	STA. 607+50.00	TO	STA. 608+50.00
--------	-----------	----	--------	----------------	----	----------------

F.A.U. RTE.	SECTION NO.	COUNTY	TOTAL SHEETS	SHEET NO.
4000	16-00136-00-RP	KENDALL	237	208
FED. RT.	DIST. NO.	ILLINOIS	FED. AID PROJECT	CONTRACT NO. 87666

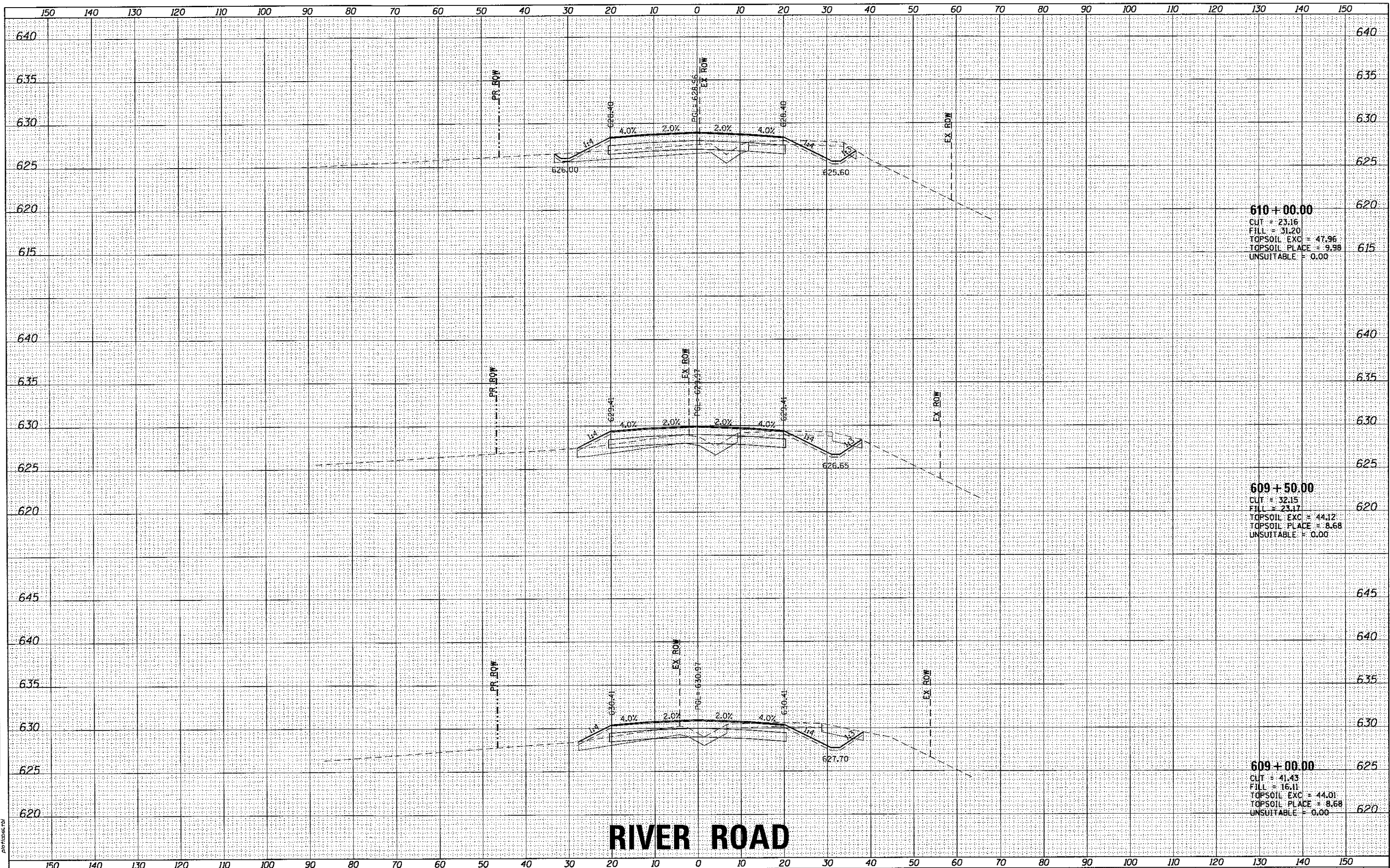
HRGreen.com  
 Illinois Professional Design Firm  
 # 104-001522



DATE	
BY	
SURVEYED	
PLOTTED	
TEMPLATE	
NOTE BOOK	
AREAS	
AREAS CHECKED	

DATE	
BY	
SURVEYED	
PLOTTED	
TEMPLATE	
NOTE BOOK	
AREAS	
AREAS CHECKED	

HRG PROJECT NO. 16-00136  
 HRG PROJ. CONTACT: JBA\_xesr102\_river.dgn  
 FILE NAME: 16\_00136.dwg  
 PLOT DRIVER: plottbl.tbl  
 PEN TABLE:



**610 + 00.00**  
 CUT = 23.16  
 FILL = 31.20  
 TOPSOIL EXC = 47.96  
 TOPSOIL PLACE = 9.98  
 UNSUITABLE = 0.00

**609 + 50.00**  
 CUT = 32.15  
 FILL = 23.17  
 TOPSOIL EXC = 44.12  
 TOPSOIL PLACE = 8.68  
 UNSUITABLE = 0.00

**609 + 00.00**  
 CUT = 41.43  
 FILL = 16.11  
 TOPSOIL EXC = 44.01  
 TOPSOIL PLACE = 8.68  
 UNSUITABLE = 0.00

# RIVER ROAD

KENDALL COUNTY HIGHWAY DEPARTMENT

CROSS SECTIONS  
 RIVER ROAD



USER NAME = rbest  
 PLOT SCALE =  
 PLOT DATE = 5/15/2017

DESIGNED - APS  
 DRAWN - RCB  
 CHECKED -  
 DATE - 5/15/17

REVISED -  
 REVISED -  
 REVISED -  
 REVISED -

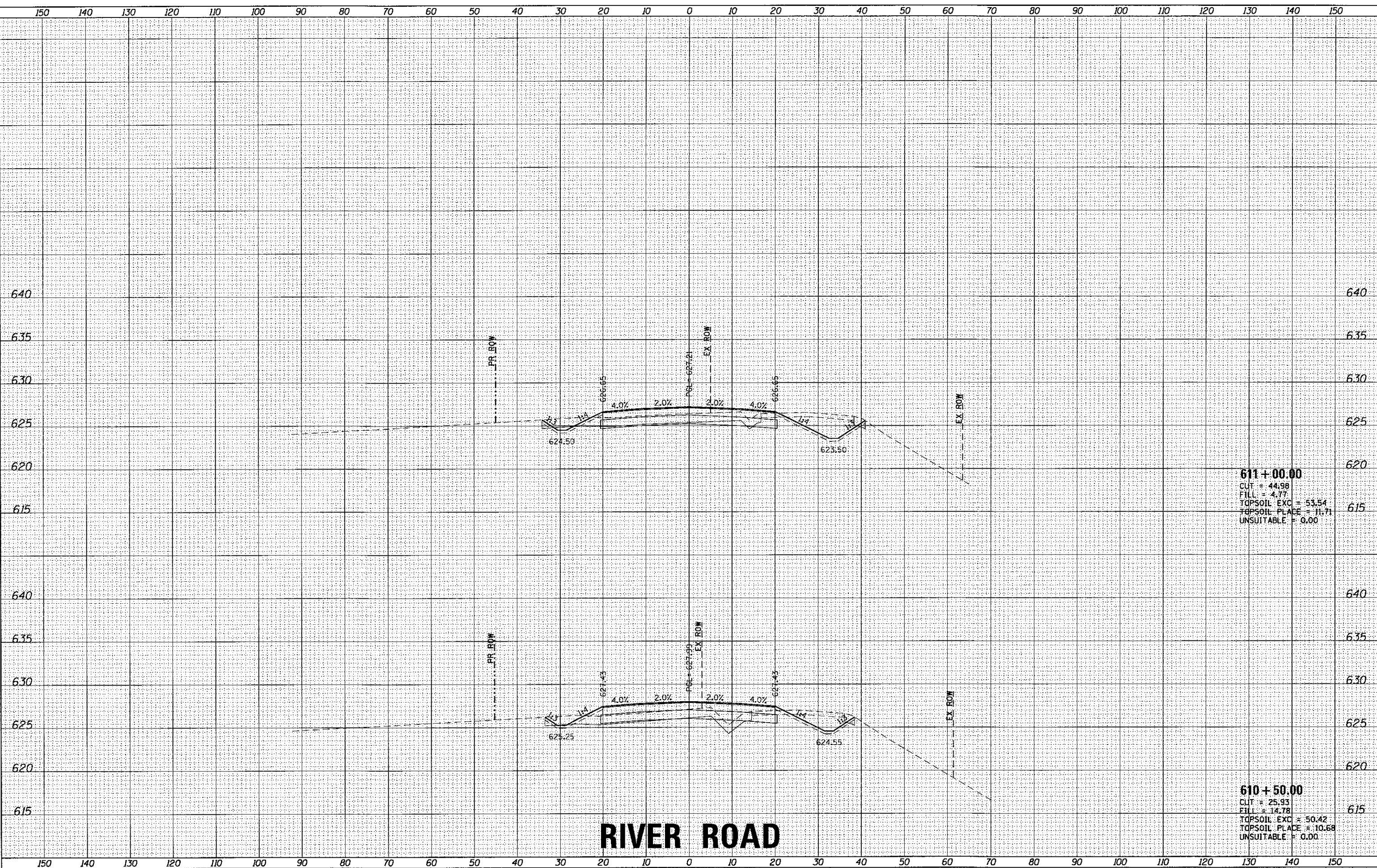
SCALE: SHEET NO. OF SHEETS STA. 609+00.00 TO STA. 610+00.00

F.A.U. RTE.	SECTION NO.	COUNTY	TOTAL SHEETS	SHEET NO.
4000	16-00136-00-RP	KENDALL	237	209
CONTRACT NO. 87666				

DATE	
BY	
NO. CHECKED	
AREAS CHECKED	
TEMPLATE	
NOTE BOOK	
NO.	
NO.	

DATE	
BY	
NO. CHECKED	
AREAS CHECKED	
TEMPLATE	
NOTE BOOK	
NO.	
NO.	

HRG PROJECT NO. 1  
 HRG PROJ. CONTACT  
 FILE NAME: 1616\_1601102\_river.dgn  
 PLOT DRIVER: E:\soft\dwgplot\rg  
 PEN TABLE: plot.tbl



**611 + 00.00**  
 CUT = 44.98  
 FILL = 4.77  
 TOPSOIL EXC = 53.54  
 TOPSOIL PLACE = 11.71  
 UNSUITABLE = 0.00

**610 + 50.00**  
 CUT = 25.93  
 FILL = 14.78  
 TOPSOIL EXC = 50.42  
 TOPSOIL PLACE = 10.68  
 UNSUITABLE = 0.00

# RIVER ROAD

KENDALL COUNTY HIGHWAY DEPARTMENT

CROSS SECTIONS  
 RIVER ROAD



USER NAME = rbest	DESIGNED - APS	REVISED -
	DRAWN - RCB	REVISED -
	CHECKED -	REVISED -
	DATE - 5/15/17	REVISED -
PLOT SCALE =		
PLOT DATE = 5/15/2017		

KENDALL COUNTY HIGHWAY DEPARTMENT			
SCALE:			
SHEET NO.	OF	SHEETS	STA. 610+50.00 TO STA. 611+00.00

CROSS SECTIONS				
RIVER ROAD				
SCALE:				
SHEET NO.	OF	SHEETS	STA. 610+50.00 TO STA. 611+00.00	

F.A.U. RTE.	SECTION NO.	COUNTY	TOTAL SHEETS	SHEET NO.
4000	16-00136-00-RP	KENDALL	237	210
FED. ROAD DIST. NO. ILLINOIS FED. AID PROJECT			CONTRACT NO. 27666	

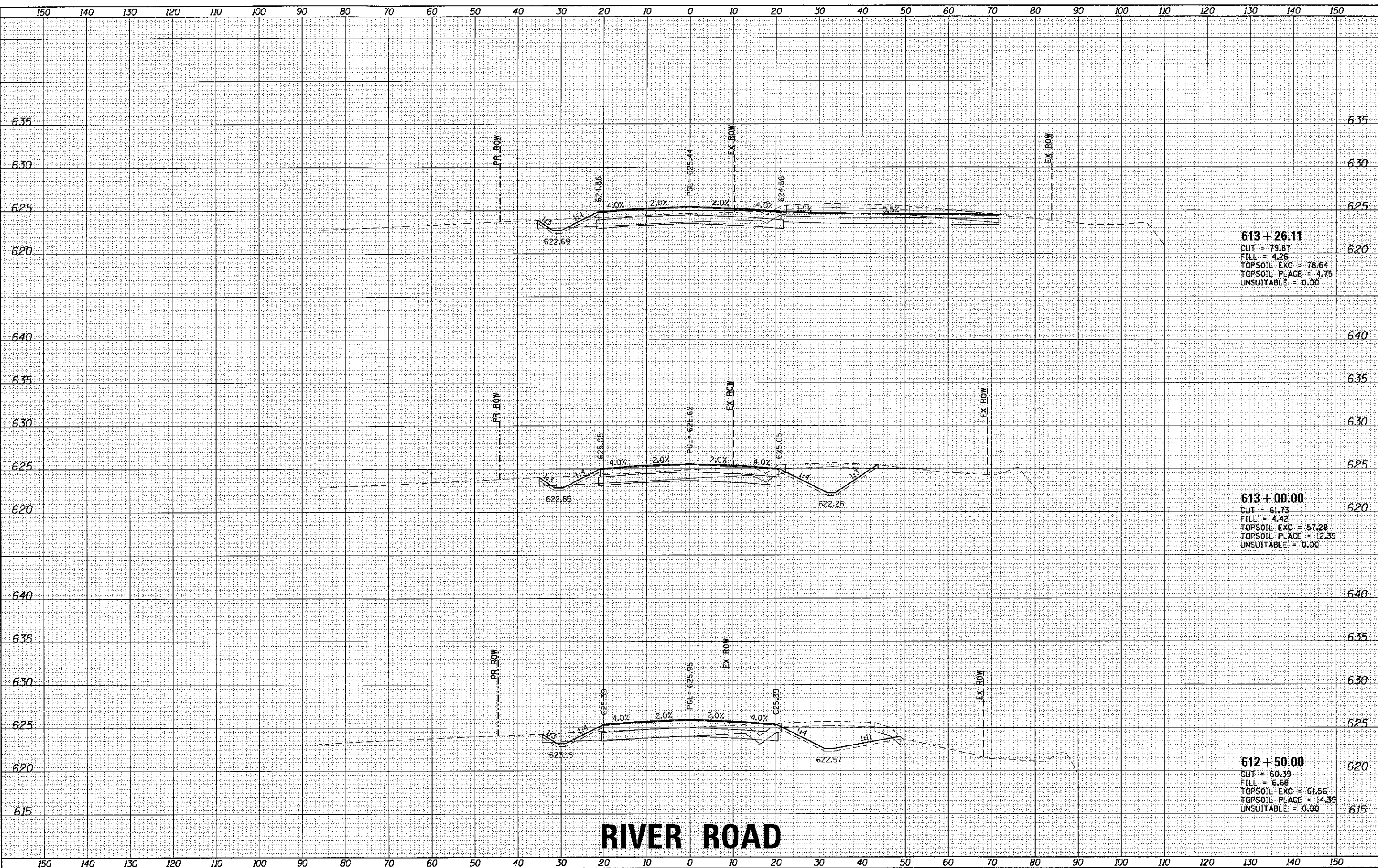




DATE	
BY	
REVIEWED	
PLOTTED	
TEMPLATE	
AREAS	
AREAS CHECKED	
FINAL SURVEY	
NOTE BOOK	
NO.	

DATE	
BY	
REVIEWED	
PLOTTED	
TEMPLATE	
AREAS	
AREAS CHECKED	
ORIGINAL SURVEY	
NOTE BOOK	
NO.	

HRG PROJECT NO. 4  
 HRG PROJ. CONTACT  
 FILE NAME: 391A\_xssn102\_river.dgn  
 PLOT DRIVER: L:\pdr\dwgplot10g  
 PEN TABLE: plot10g.tbl



**613 + 26.11**  
 CUT = 79.87  
 FILL = 4.26  
 TOPSOIL EXC = 78.64  
 TOPSOIL PLACE = 4.75  
 UNSUITABLE = 0.00

**613 + 00.00**  
 CUT = 61.73  
 FILL = 4.42  
 TOPSOIL EXC = 57.28  
 TOPSOIL PLACE = 12.39  
 UNSUITABLE = 0.00

**612 + 50.00**  
 CUT = 60.39  
 FILL = 6.68  
 TOPSOIL EXC = 61.56  
 TOPSOIL PLACE = 14.39  
 UNSUITABLE = 0.00

# RIVER ROAD



USER NAME = rbest	DESIGNED - APS	REVISED -
	DRAWN - RCB	REVISED -
PLOT SCALE =	CHECKED -	REVISED -
PLOT DATE = 5/15/2017	DATE - 5/15/17	REVISED -

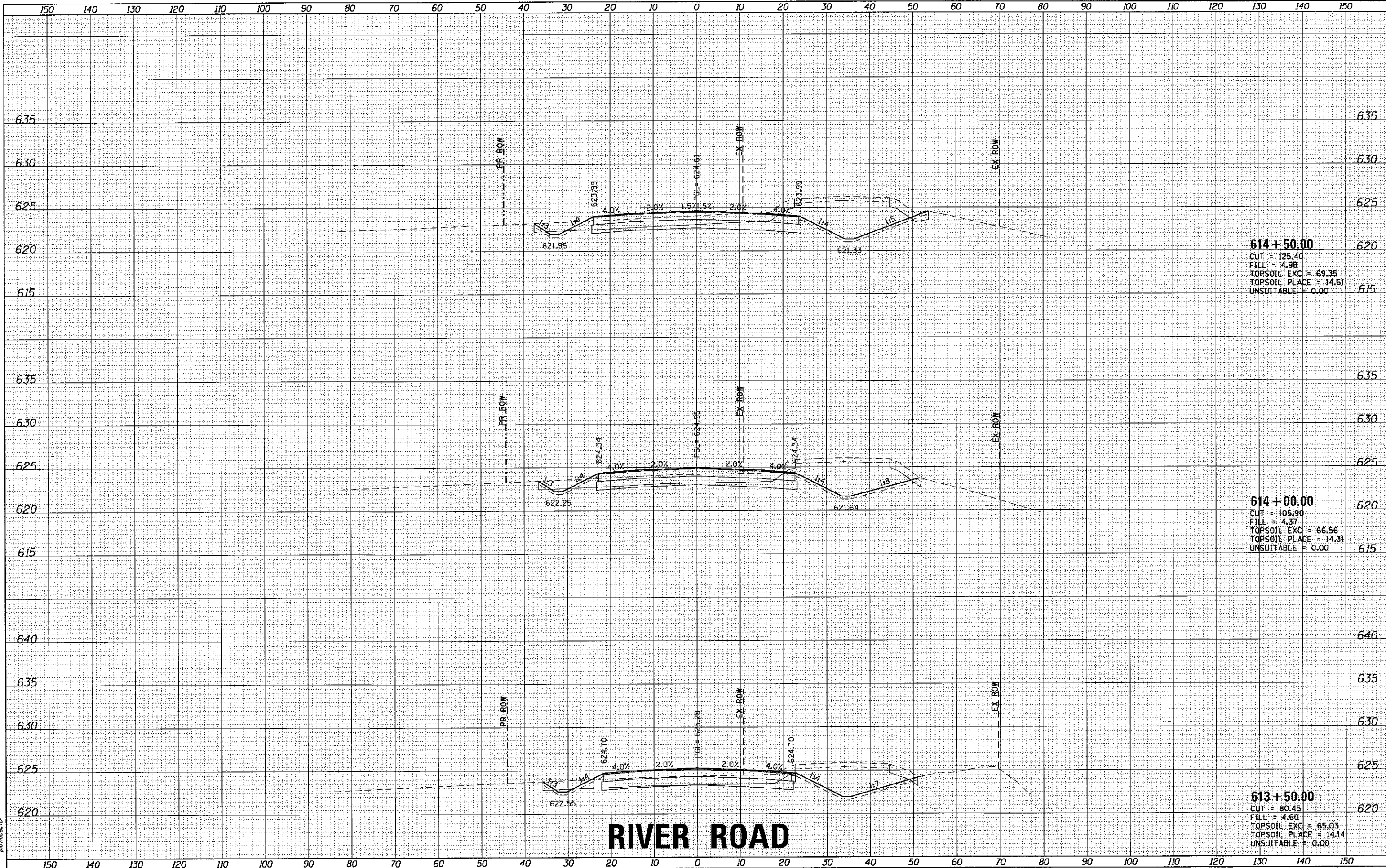
KENDALL COUNTY HIGHWAY DEPARTMENT

CROSS SECTIONS  
RIVER ROAD

SCALE:	SHEET NO.	OF	SHEETS	STA. 612+50.00	TO STA. 613+26.11
--------	-----------	----	--------	----------------	-------------------

F.A.U. RTE.	SECTION NO.	COUNTY	TOTAL SHEETS	SHEET NO.
4000	16-00136-00-RP	KENDALL	237	212
CONTRACT NO. 87666				
FED. ROAD DIST. NO. ILLINOIS FED. AID PROJECT				





**614 + 50.00**  
 CUT = 125.40  
 FILL = 4.98  
 TOPSOIL EXC = 69.35  
 TOPSOIL PLACE = 14.61  
 UNSUITABLE = 0.00

**614 + 00.00**  
 CUT = 105.90  
 FILL = 4.37  
 TOPSOIL EXC = 66.56  
 TOPSOIL PLACE = 14.31  
 UNSUITABLE = 0.00

**613 + 50.00**  
 CUT = 80.15  
 FILL = 4.60  
 TOPSOIL EXC = 65.03  
 TOPSOIL PLACE = 14.11  
 UNSUITABLE = 0.00

# RIVER ROAD

**KENDALL COUNTY HIGHWAY DEPARTMENT**

**CROSS SECTIONS  
RIVER ROAD**

F.A.D. RTE.	SECTION NO.	COUNTY	TOTAL SHEETS	SHEET NO.
4000	16-00136-00-RP	KENDALL	237	213
FED. ROAD DIST. NO.		ILLINOIS FED. AID PROJECT		

DATE	BY	REVISIONS

<input type="checkbox"/> SURVEYED	<input type="checkbox"/> DATE
<input type="checkbox"/> PLOTTED	<input type="checkbox"/> DATE
<input type="checkbox"/> NOTE BOOK	<input type="checkbox"/> DATE
<input type="checkbox"/> AREAS CHECKED	<input type="checkbox"/> DATE

DATE	BY	REVISIONS

<input type="checkbox"/> ORIGINAL SURVEY	<input type="checkbox"/> DATE
<input type="checkbox"/> PLOTTED	<input type="checkbox"/> DATE
<input type="checkbox"/> NOTE BOOK	<input type="checkbox"/> DATE
<input type="checkbox"/> AREAS CHECKED	<input type="checkbox"/> DATE

HRG PROJECT NO: 8830381  
 HRG PROJ CONTACT: 381A\_xss+102\_rvr.dgn  
 FILE NAME: h\_per\_bwp.ctb  
 PLOT DRIVER: plottbl.tbl  
 PLOT TABLE:

USER NAME = rbest	DESIGNED - APS	REVISED -
	DRAWN - RCB	REVISED -
	CHECKED -	REVISED -
PLOT DATE = 5/15/2017	DATE - 5/15/17	REVISED -

SCALE: SHEET NO. OF SHEETS STA. 613+50.00 TO STA. 614+50.00



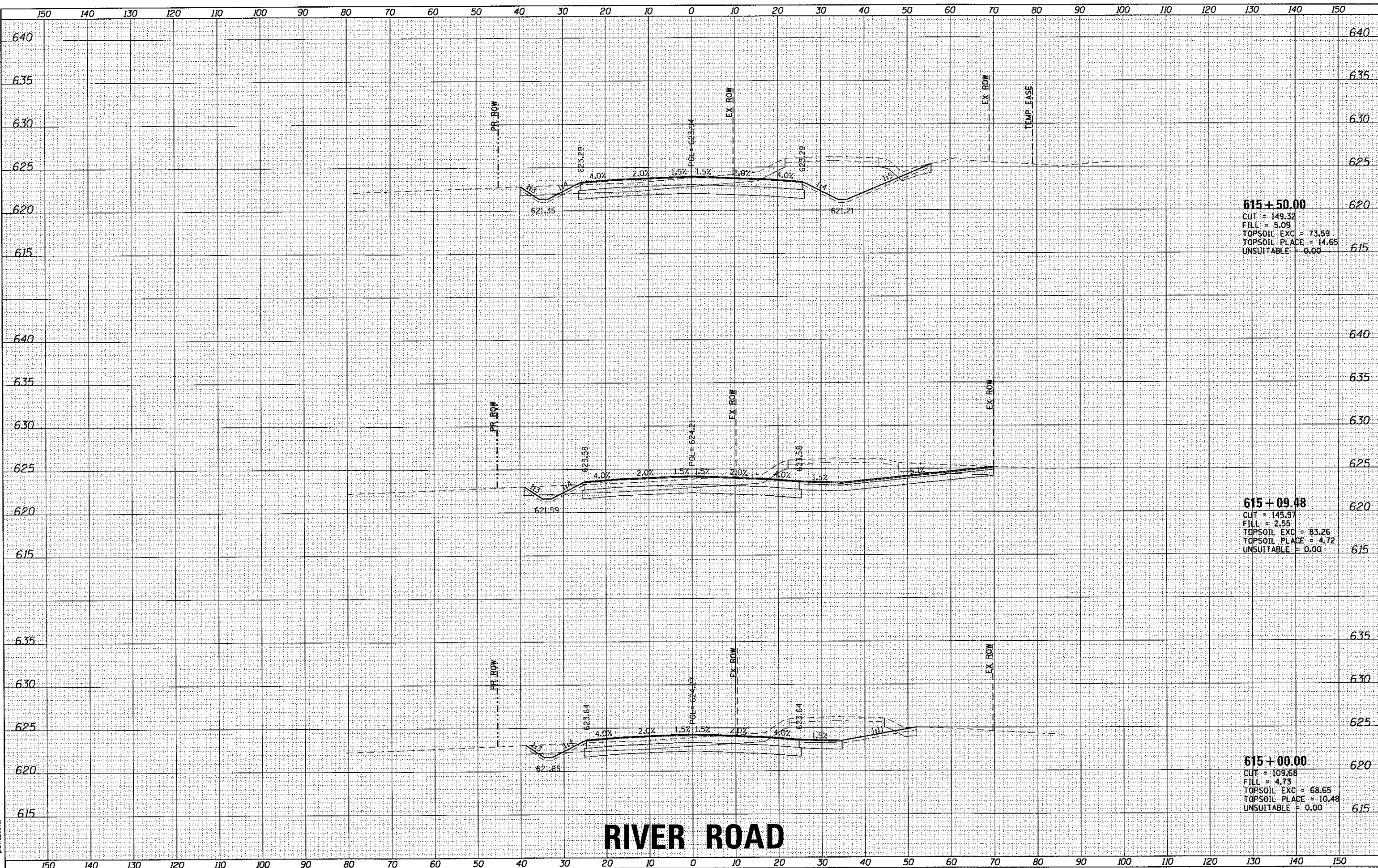
HRGreen.com  
 Illinois Professional Design Firm  
 #194-001322

CONTRACT NO. **8766**

DATE	
BY	
SURVEYED	
PLOTTED	
APPROVED	
AREAS CHECKED	
FINAL SURVEY	
NOTE BOOK	
NO.	

DATE	
BY	
SURVEYED	
PLOTTED	
APPROVED	
AREAS CHECKED	
ORIGINAL SURVEY	
NOTE BOOK	
NO.	

HRG PROJECT NO.: 283703B  
 HRG PROJ. CONTACT: 381.828.102 / lvr.dgn  
 FILE NAME: R.R.dwg  
 PLOT DRIVER: l:\pof\_bwp\pofg  
 PEN TABLE: plot06.tbl



# RIVER ROAD

**KENDALL COUNTY HIGHWAY DEPARTMENT**

**CROSS SECTIONS  
RIVER ROAD**

HRGreen.com  
 Illinois Professional Design Firm  
 #184-001322

USER NAME = r.best	DESIGNED - APS	REVISED -
	DRAWN - RCB	REVISED -
PLOT SCALE =	CHECKED -	REVISED -
PLOT DATE = 5/15/2017	DATE - 5/15/17	REVISED -

<b>KENDALL COUNTY HIGHWAY DEPARTMENT</b>	
SCALE:	SHEET NO. OF SHEETS

<b>CROSS SECTIONS</b>	
<b>RIVER ROAD</b>	
STA. 615+00.00	TO STA. 615+50.00

F.A.L. RTE. 4000	SECTION NO. 16-00136-00-RP	COUNTY KENDALL	TOTAL SHEETS 237	SHEET NO. 214
FED. ROAD DIST. NO.		ILLINOIS FED. AID PROJECT		

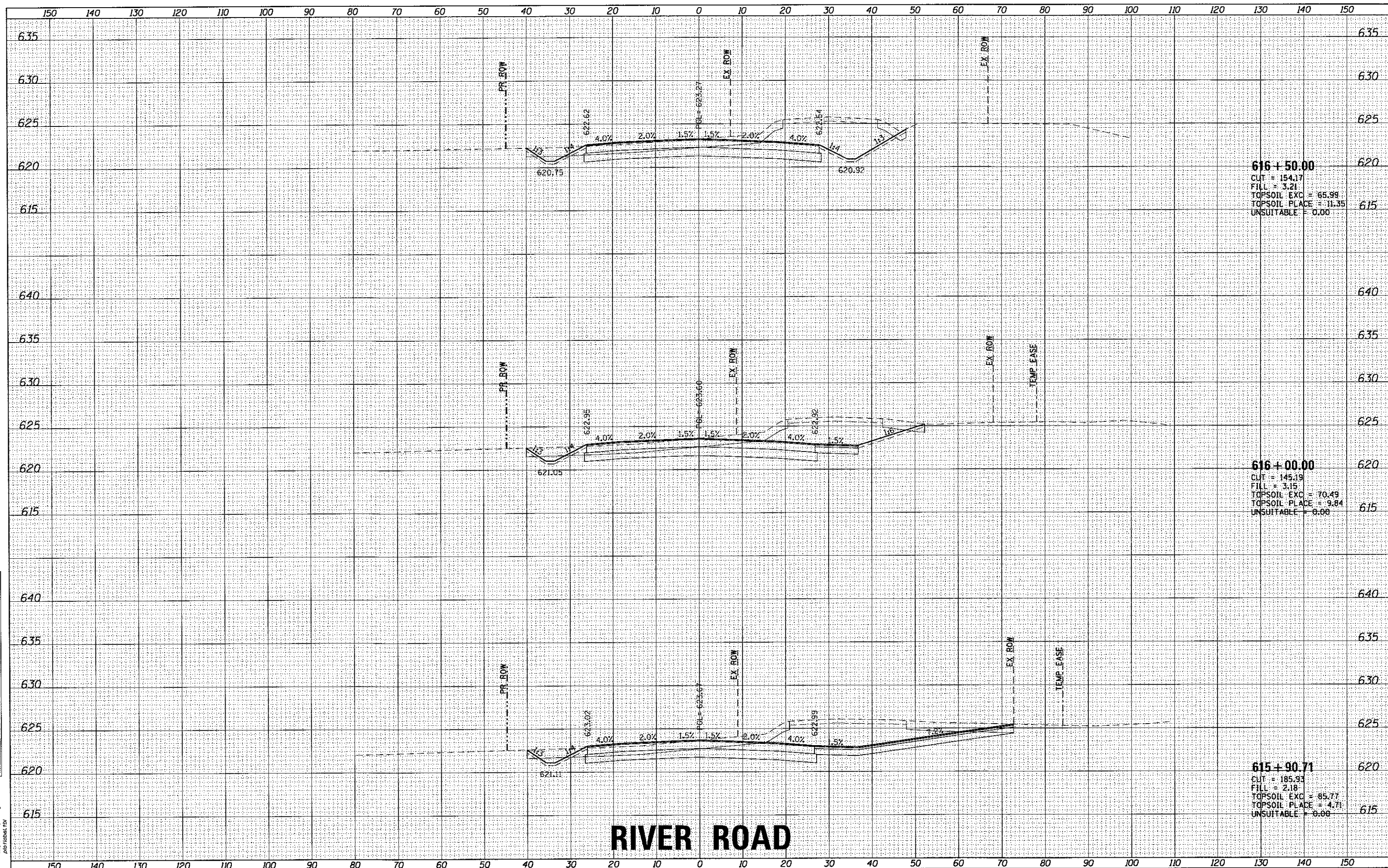
CONTRACT NO. **8766**



DATE	
BY	
SURVEYED	
PLOTTED	
TEMPLATE	
NOTE BOOK	
AREAS CHECKED	
NO.	

DATE	
BY	
SURVEYED	
PLOTTED	
TEMPLATE	
NOTE BOOK	
AREAS CHECKED	
NO.	

HR PROJECT NO. 16-00136-00-01  
 HRC PROJ CONTACT: JBA\_xesht02\_river.dgn  
 FILE NAME: 16\_00136-00-01.dwg  
 PLOT DRIVER: il\_def\_buplctg  
 PEN TABLE: p16tbltbl.tbl



**616 + 50.00**  
 CUT = 154.17  
 FILL = 3.21  
 TOPSOIL EXC = 65.99  
 TOPSOIL PLACE = 11.35  
 UNSUITABLE = 0.00

**616 + 00.00**  
 CUT = 145.19  
 FILL = 3.15  
 TOPSOIL EXC = 70.49  
 TOPSOIL PLACE = 9.84  
 UNSUITABLE = 0.00

**615 + 90.71**  
 CUT = 185.93  
 FILL = 2.18  
 TOPSOIL EXC = 85.77  
 TOPSOIL PLACE = 4.71  
 UNSUITABLE = 0.00

# RIVER ROAD

KENDALL COUNTY HIGHWAY DEPARTMENT

CROSS SECTIONS  
RIVER ROAD



USER NAME = rbest	DESIGNED - APS	REVISED -
	DRAWN - RCB	REVISED -
PLOT SCALE =	CHECKED -	REVISED -
PLOT DATE = 5/15/2017	DATE - 5/15/17	REVISED -

DESIGNED - APS	REVISED -
DRAWN - RCB	REVISED -
CHECKED -	REVISED -
DATE - 5/15/17	REVISED -

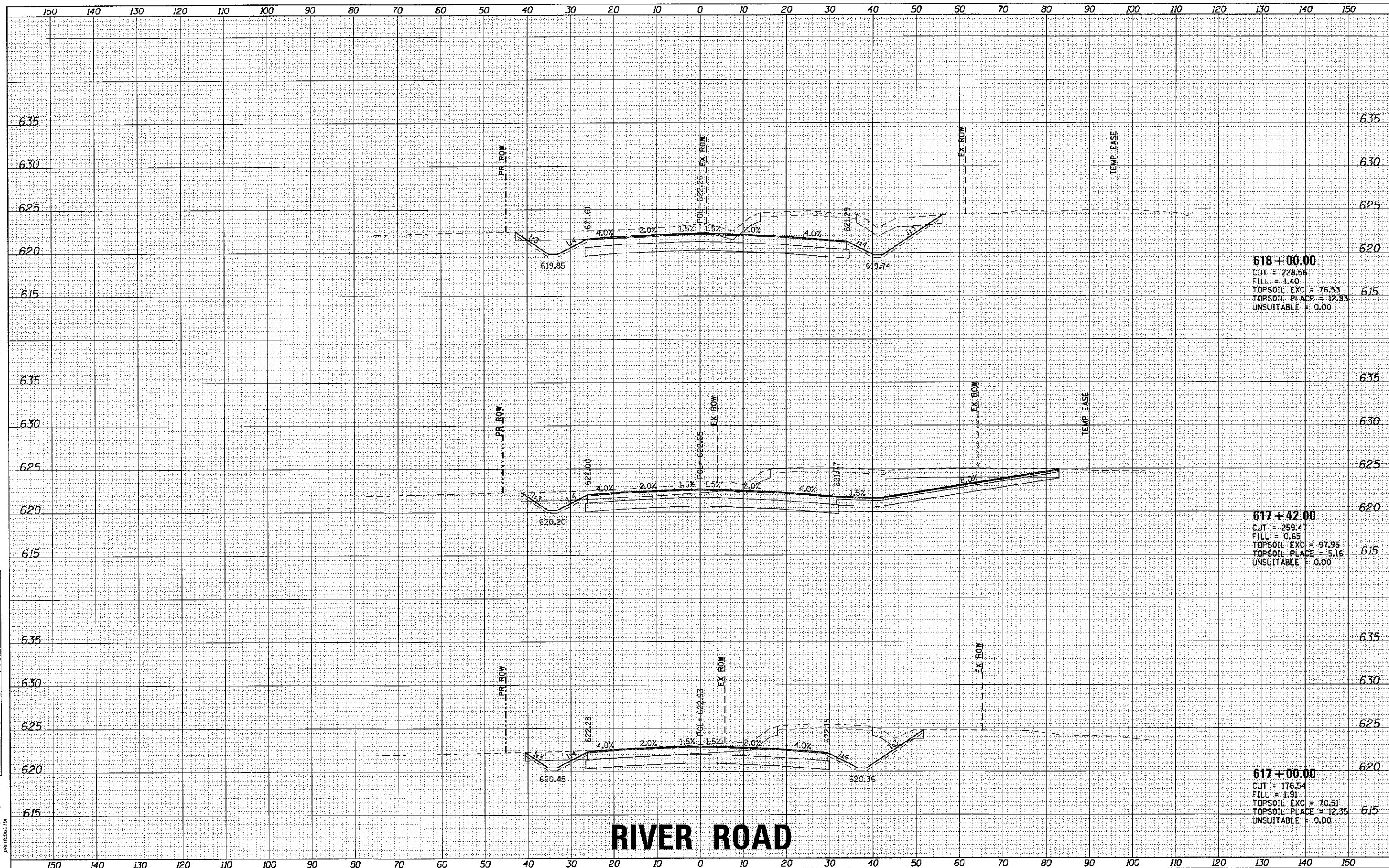
SCALE:	SHEET NO.	OF	SHEETS	STA. 615+90.71	TO STA. 616+50.00
--------	-----------	----	--------	----------------	-------------------

F.A.U. RTE. 4000	SECTION NO. 16-00136-00-RP	COUNTY KENDALL	TOTAL SHEETS 237	SHEET NO. 215
CONTRACT NO. 87666				
FED. ROAD DIST. NO. [ILLINOIS] FED. AID PROJECT				

DATE	
BY	
FINAL SURVEY	
PLOTTED	
NOTE BOOK	
AREAS CHECKED	

DATE	
BY	
ORIGINAL SURVEY	
PLOTTED	
NOTE BOOK	
AREAS CHECKED	

HRG PROJECT NO. 8830281  
 HRG PROJ. CONTACT 38A\_xssn+02\_river.dgn  
 FILE NAME: h\_def.dwg/ctg  
 PLOT DRIVER: plottbl.tbl  
 PEN TABLE:



**618 + 00.00**  
 CUT = 228.56  
 FILL = 1.40  
 TOPSOIL EXC = 76.53  
 TOPSOIL PLACE = 12.93  
 UNSUITABLE = 0.00


**617 + 42.00**  
 CUT = 259.47  
 FILL = 0.65  
 TOPSOIL EXC = 97.95  
 TOPSOIL PLACE = 5.16  
 UNSUITABLE = 0.00

**617 + 00.00**  
 CUT = 176.54  
 FILL = 1.91  
 TOPSOIL EXC = 70.51  
 TOPSOIL PLACE = 12.35  
 UNSUITABLE = 0.00

# RIVER ROAD

KENDALL COUNTY HIGHWAY DEPARTMENT

CROSS SECTIONS  
 RIVER ROAD



USER NAME = rbest	DESIGNED - APS	REVISED -
	DRAWN - RCB	REVISED -
PLOT SCALE =	CHECKED -	REVISED -
PLOT DATE = 5/15/2017	DATE - 5/15/17	REVISED -

SCALE:	SHEET NO.	OF SHEETS	STA. 617+00.00 TO STA. 618+00.00
--------	-----------	-----------	----------------------------------

F.A.U. RTE. 4000	SECTION NO. 16-00136-00-RP	COUNTY KENDALL	TOTAL SHEETS 237	SHEET NO. 216
------------------	----------------------------	----------------	------------------	---------------

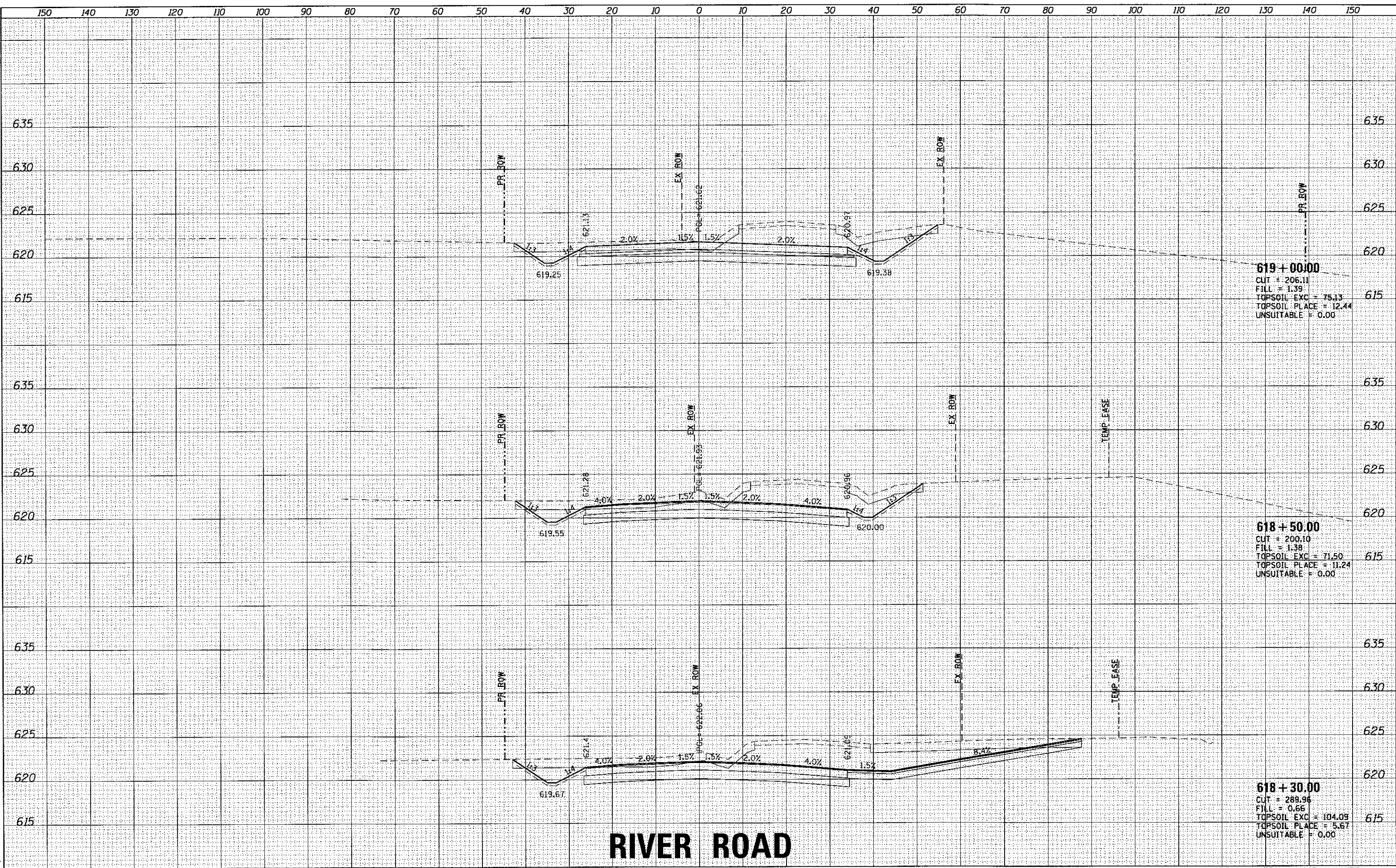
FED. ROAD DIST. NO.	ILLINOIS FED. AID PROJECT	CONTRACT NO. 87666
---------------------	---------------------------	--------------------



FINAL SURVEY	BY	DATE
SURVEYED		
PLOTTED		
NOTE BOOK		
AREAS CHECKED		
NO.		

ORIGINAL SURVEY	BY	DATE
SURVEYED		
PLOTTED		
NOTE BOOK		
AREAS CHECKED		
NO.		

HRG PROJECT NO. 8830281  
 HRG PROJ. CONT. ACT 1  
 FILE NAME: 30A-xssst02-rvar.dgn  
 PLOT DRIVER: il\_pdf\_bmp.ctb  
 PLOT TABLE: plottab1.tbl



# RIVER ROAD

KENDALL COUNTY HIGHWAY DEPARTMENT

CROSS SECTIONS  
RIVER ROAD



USER NAME = rbest	DESIGNED - APS	REVISED -
PLOT SCALE =	DRAWN - RCB	REVISED -
PLOT DATE = 5/15/2017	CHECKED -	REVISED -
	DATE - 5/15/17	REVISED -

DESIGNED - APS	REVISED -
DRAWN - RCB	REVISED -
CHECKED -	REVISED -
DATE - 5/15/17	REVISED -

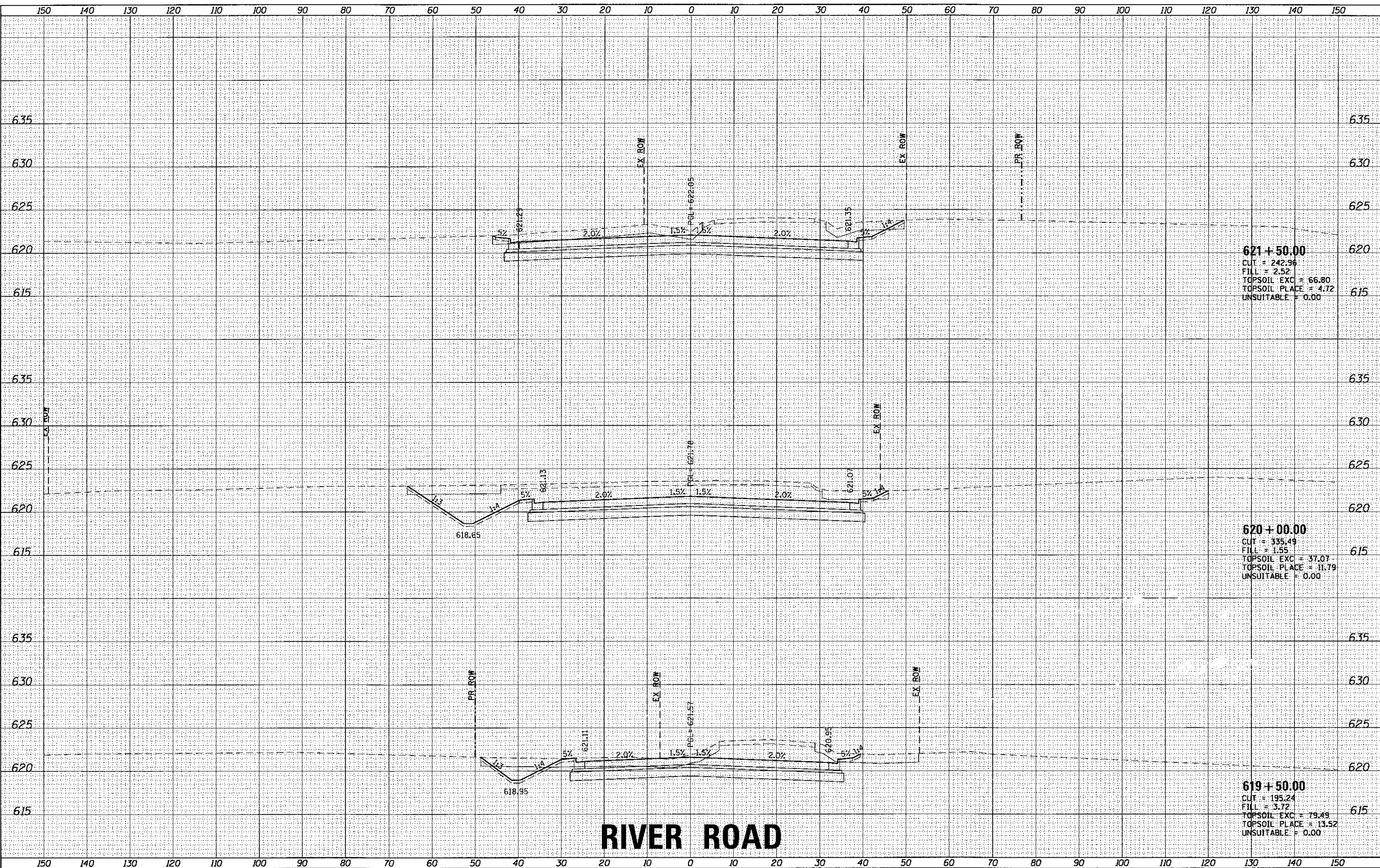
SCALE:	SHEET NO.	OF SHEETS	STA. 618+30.00 TO STA. 619+00.00
--------	-----------	-----------	----------------------------------

F.A.U. RTE.	SECTION NO.	COUNTY	TOTAL SHEETS	SHEET NO.
4000	16-00136-00-RP	KENDALL	237	217
CONTRACT NO. 87666				
FED. ROAD DIST. NO. ILLINOIS FED. AID PROJECT				

DATE	
BY	
SUBMITTED	
PLOTTED	
TEMPLATE	
AREAS	
AREAS CHECKED	
FINAL SURVEY	
NOTE BOOK	
NO.	

DATE	
BY	
SUBMITTED	
PLOTTED	
TEMPLATE	
AREAS	
AREAS CHECKED	
ORIGINAL SURVEY	
NOTE BOOK	
NO.	

HRG PROJECT NO.: 88100381  
 HRG PROJ. CONTACT: 394.4548102-river.dgn  
 FILE NAME: 4.2017.dwg  
 PLOT DRIVER: plotdriver1  
 PLOT TABLE:



**621 + 50.00**  
 CUT = 242.96  
 FILL = 2.52  
 TOPSOIL EXC = 66.80  
 TOPSOIL PLACE = 4.72  
 UNSUITABLE = 0.00

**620 + 00.00**  
 CUT = 335.49  
 FILL = 1.55  
 TOPSOIL EXC = 37.07  
 TOPSOIL PLACE = 11.79  
 UNSUITABLE = 0.00

**619 + 50.00**  
 CUT = 195.24  
 FILL = 3.72  
 TOPSOIL EXC = 79.49  
 TOPSOIL PLACE = 13.52  
 UNSUITABLE = 0.00

# RIVER ROAD

HRGreen.com
Illinois Professional Design Firm
# 194-001322

USER NAME = rbest	DESIGNED - APS	REVISED -
	DRAWN - RCB	REVISED -
PLOT SCALE =	CHECKED -	REVISED -
PLOT DATE = 5/15/2017	DATE - 5/15/17	REVISED -

KENDALL COUNTY HIGHWAY DEPARTMENT

CROSS SECTIONS			
RIVER ROAD			
SCALE:	SHEET NO.	OF SHEETS	STA. 619+50.00 TO STA. 621+50.00

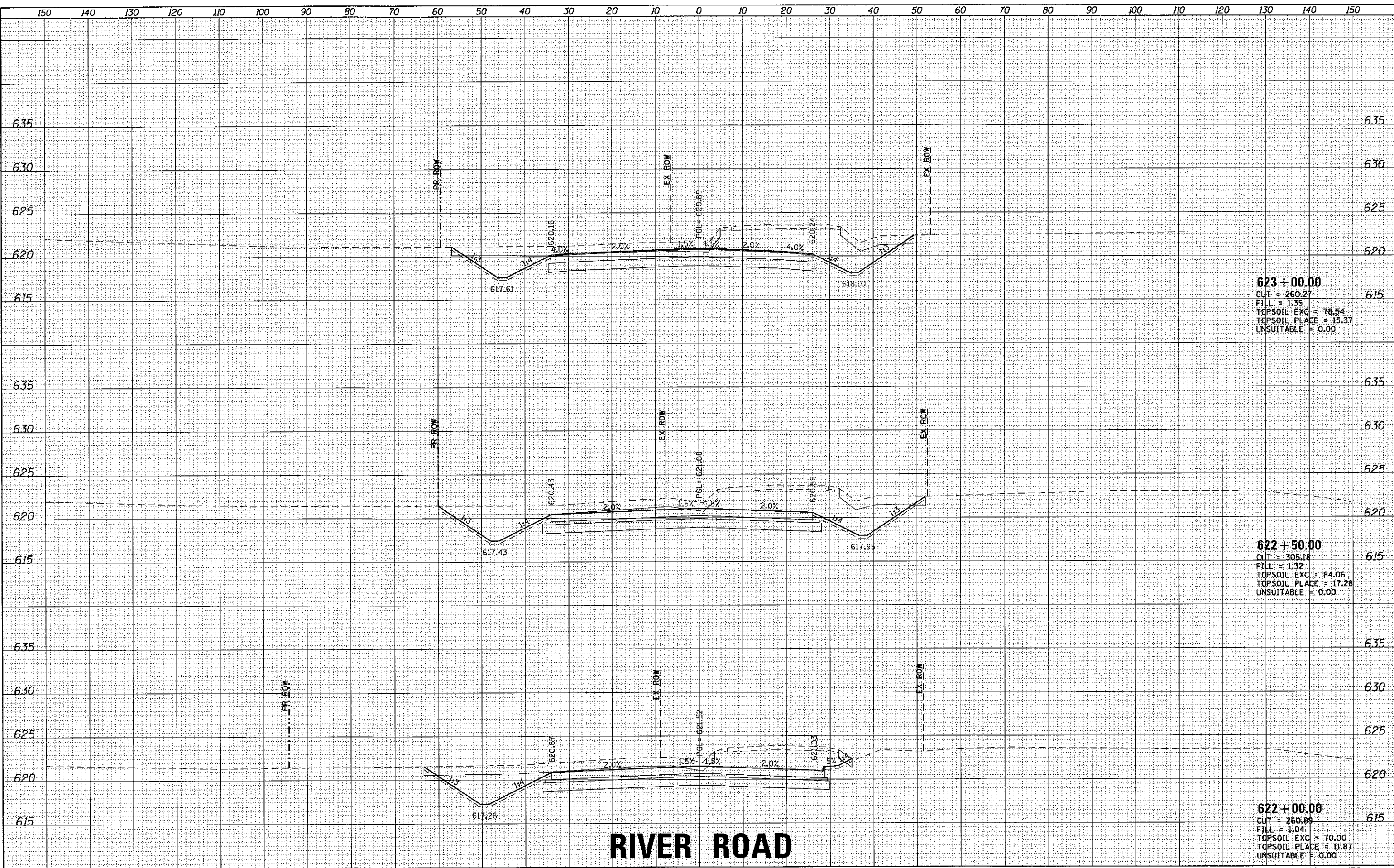
F.A.I. RTE.	SECTION NO.	COUNTY	TOTAL SHEETS	SHEET NO.
4000	16-00136-00-RP	KENDALL	237	218
CONTRACT NO. 87666				
FED. ROAD DIST. NO. ILLINOIS FED. AID PROJECT				



DATE: \_\_\_\_\_ BY: \_\_\_\_\_  
 SURVEY NO. \_\_\_\_\_  
 CHECKED BY: \_\_\_\_\_  
 DATE: \_\_\_\_\_ BY: \_\_\_\_\_  
 SURVEY NO. \_\_\_\_\_  
 CHECKED BY: \_\_\_\_\_

DATE: \_\_\_\_\_ BY: \_\_\_\_\_  
 SURVEY NO. \_\_\_\_\_  
 CHECKED BY: \_\_\_\_\_  
 DATE: \_\_\_\_\_ BY: \_\_\_\_\_  
 SURVEY NO. \_\_\_\_\_  
 CHECKED BY: \_\_\_\_\_

8/2/2017  
 2016-00136-00-RP  
 L:\proj\2016\16-00136-00-RP\16-00136-00-RP.dgn  
 Plot Date: 5/15/2017



# RIVER ROAD

KENDALL COUNTY HIGHWAY DEPARTMENT

CROSS SECTIONS  
 RIVER ROAD



USER NAME = rbest	DESIGNED - APS	REVISED -
PLOT SCALE =	DRAWN - RCB	REVISED -
PLOT DATE = 5/15/2017	CHECKED -	REVISED -
	DATE - 5/15/17	REVISED -

SCALE:	SHEET NO. OF SHEETS	STA. 622+00.00 TO STA. 623+00.00
--------	---------------------	----------------------------------

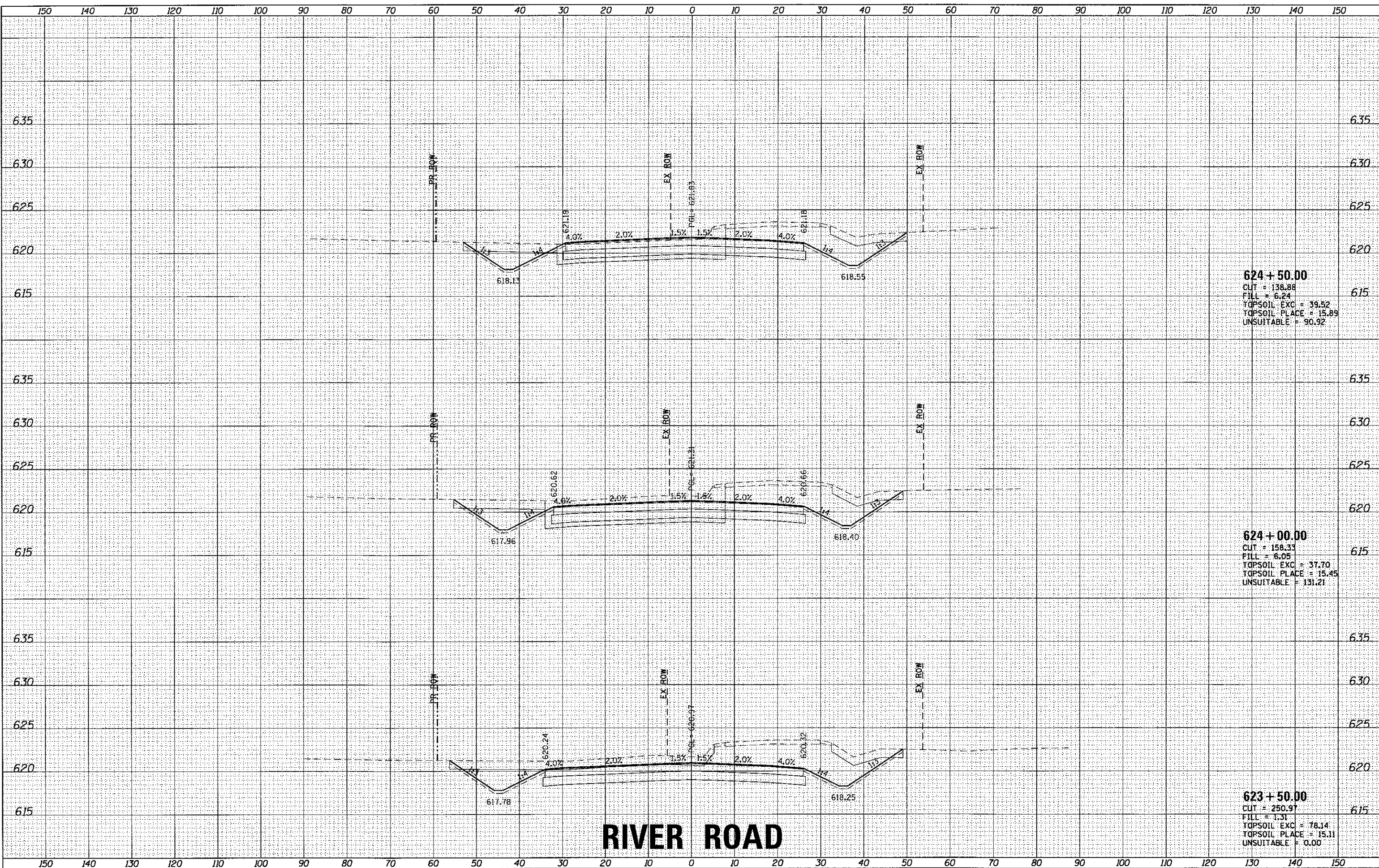
F.A.I. RTE.	SECTION NO.	COUNTY	TOTAL SHEETS	SHEET NO.
4000	16-00136-00-RP	KENDALL	237	219
FED. ROAD DIST. NO.		ILLINOIS FED. AID PROJECT		

CONTRACT NO. 87666	
--------------------	--

DATE	
BY	
SURVEYED	
REVISIONS	
TEMPLATE	
AREAS CHECKED	
FINAL SURVEY	
NOTE BOOK	
NO.	

DATE	
BY	
SURVEYED	
REVISIONS	
TEMPLATE	
AREAS CHECKED	
ORIGINAL SURVEY	
NOTE BOOK	
NO.	

HRG PROJECT NO. 4  
 HRG PROJ. CONTACT  
 FILE NAME: 3814\_xash102-river.dgn  
 PLOT DRIVER: L:\pdr\_bwp\pdr17g  
 PEN TABLE: patrabel.tbl



**624 + 50.00**  
 CUT = 138.88  
 FILL = 6.24  
 TOPSOIL EXC = 39.52  
 TOPSOIL PLACE = 15.89  
 UNSUITABLE = 90.92

**624 + 00.00**  
 CUT = 158.33  
 FILL = 6.05  
 TOPSOIL EXC = 37.70  
 TOPSOIL PLACE = 15.45  
 UNSUITABLE = 131.21

**623 + 50.00**  
 CUT = 250.97  
 FILL = 1.31  
 TOPSOIL EXC = 78.14  
 TOPSOIL PLACE = 15.11  
 UNSUITABLE = 0.00

# RIVER ROAD

KENDALL COUNTY HIGHWAY DEPARTMENT

CROSS SECTIONS  
 RIVER ROAD



USER NAME = rbest	DESIGNED - APS	REVISED -
	DRAWN - RCB	REVISED -
PLOT SCALE =	CHECKED -	REVISED -
PLOT DATE = 5/15/2017	DATE - 5/15/17	REVISED -

SCALE:	SHEET NO.	OF	SHEETS	STA. 623+50.00	TO STA. 624+50.00
--------	-----------	----	--------	----------------	-------------------

F.A.U. RTE. 4000	SECTION NO. 16-00136-00-RP	COUNTY KENDALL	TOTAL SHEETS 237	SHEET NO. 220
CONTRACT NO. 87666				

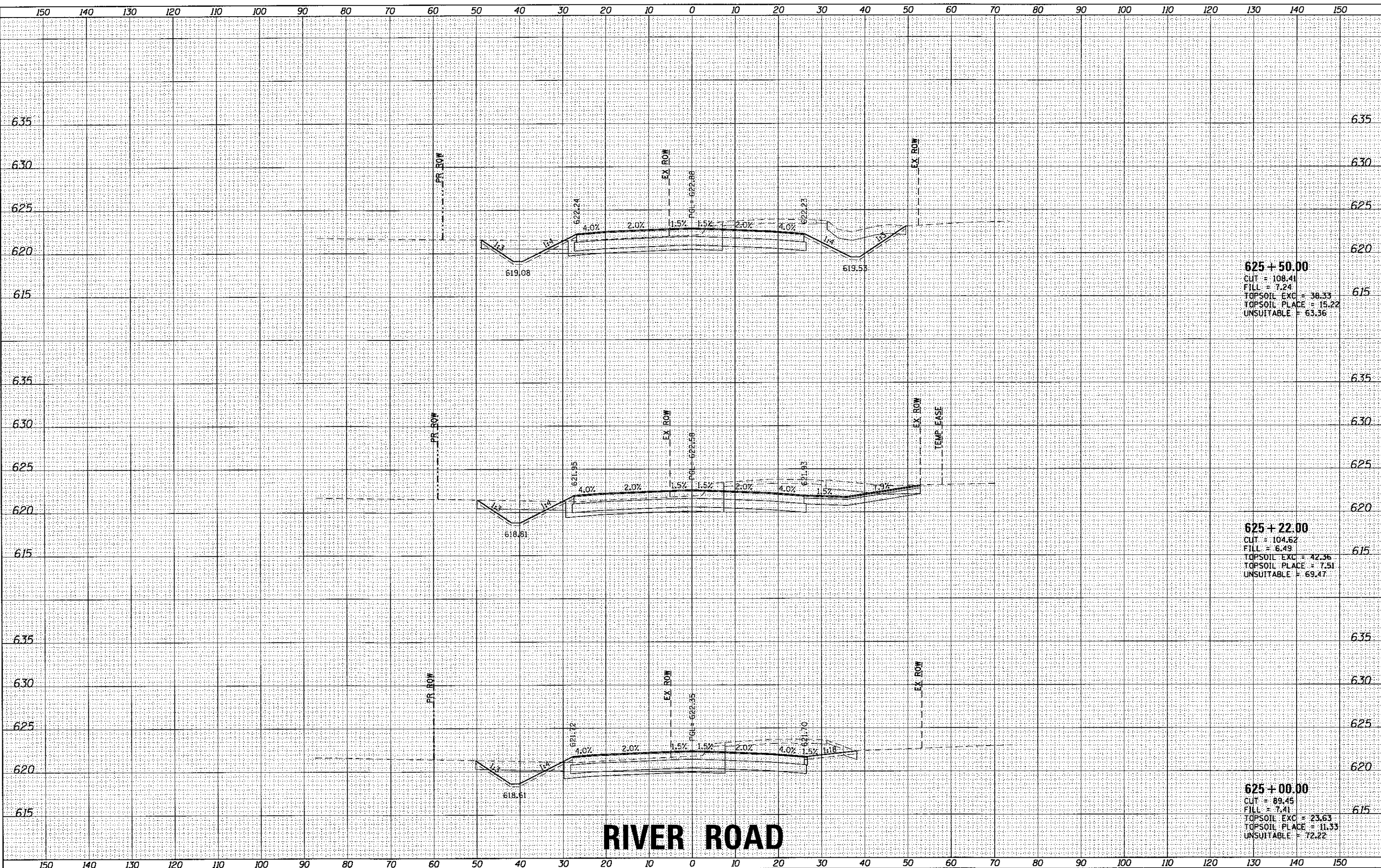
FED. ROAD DIST. NO.	ILLINOIS FED. AID PROJECT
---------------------	---------------------------



DATE	
BY	
FINAL SURVEY	
PLOTTED	
TEMPLATE	
AREAS	
NO.	

DATE	
BY	
ORIGINAL SURVEY	
NOTE BOOK	
NO.	

HRG PROJECT NO. 1  
 HRG PROJ. CONTACT  
 FILE NAME: 38A\_x88102\_river.dgn  
 PLOT DRIVER: h\_def.dwgplot.ctb  
 PLOT TABLE: plotTable.tbl



**625 + 50.00**  
 CUT = 108.41  
 FILL = 7.24  
 TOPSOIL EXC = 38.33  
 TOPSOIL PLACE = 15.22  
 UNSUITABLE = 63.36

**625 + 22.00**  
 CUT = 104.62  
 FILL = 6.49  
 TOPSOIL EXC = 42.36  
 TOPSOIL PLACE = 7.51  
 UNSUITABLE = 69.47

**625 + 00.00**  
 CUT = 89.45  
 FILL = 7.41  
 TOPSOIL EXC = 23.63  
 TOPSOIL PLACE = 11.33  
 UNSUITABLE = 72.22

# RIVER ROAD

KENDALL COUNTY HIGHWAY DEPARTMENT

CROSS SECTIONS  
 RIVER ROAD



USER NAME = rbest	DESIGNED - APS	REVISED -
	DRAWN - RCB	REVISED -
PLOT SCALE =	CHECKED -	REVISED -
PLOT DATE = 5/15/2017	DATE - 5/15/17	REVISED -

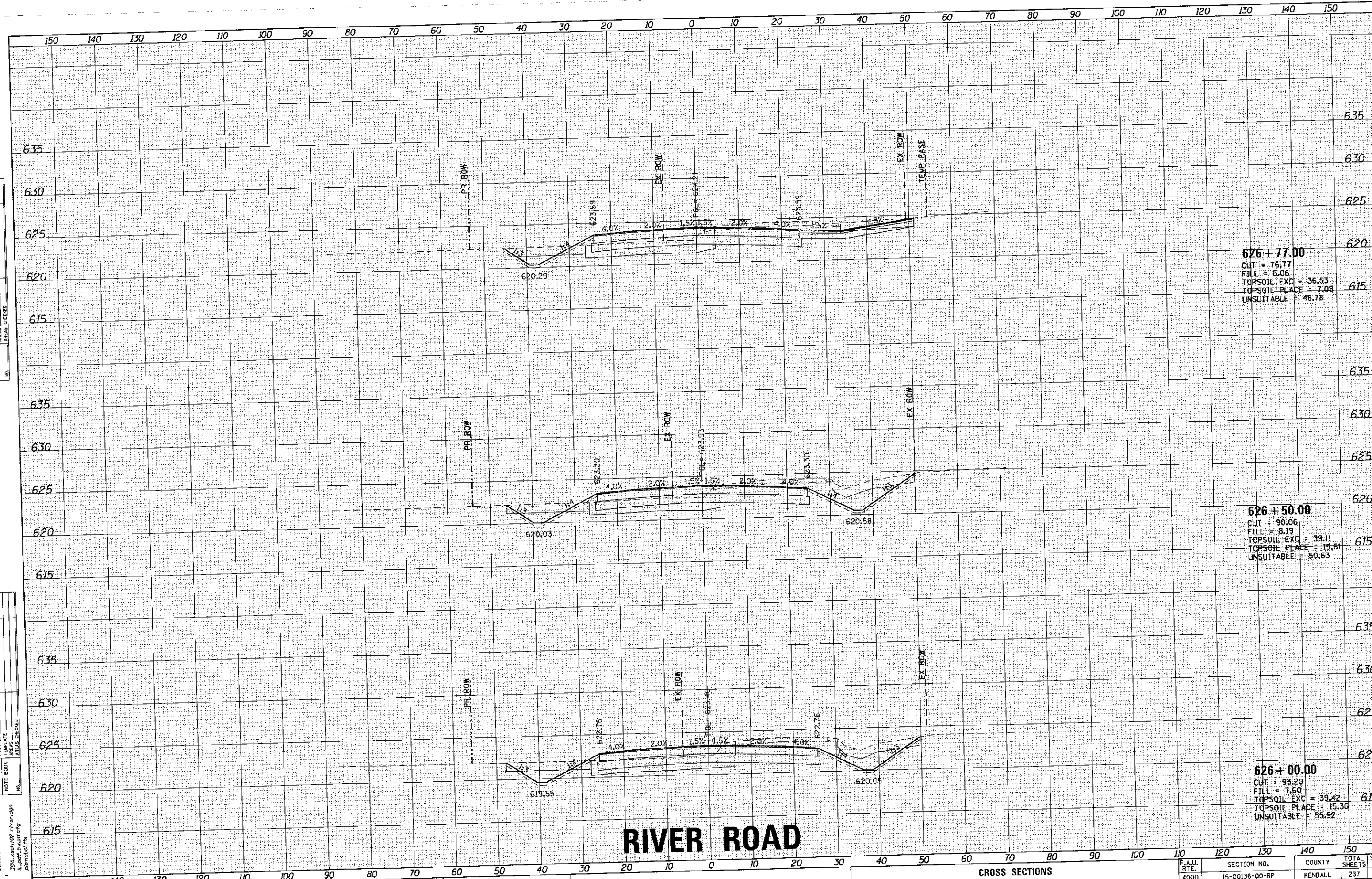
SCALE:	SHEET NO.	OF SHEETS	STA. 625+00.00 TO STA. 625+50.00
--------	-----------	-----------	----------------------------------

F.A.U. RTE.	SECTION NO.	COUNTY	TOTAL SHEETS	SHEET NO.
4000	16-00136-00-RP	KENDALL	237	221
FED. ROAD DIST. NO.				ILLINOIS FED. AID PROJECT
				CONTRACT NO. 87666

DATE	
BY	
FINAL SURVEY	
NOTE BOOK	
NO.	
SURVEYED	
PLOTTED	
TEMPLATE	
AREAS CHECKED	

DATE	
BY	
ORIGINAL SURVEY	
NOTE BOOK	
NO.	
SURVEYED	
PLOTTED	
TEMPLATE	
AREAS CHECKED	

HRG PROJECT NO. 1602038  
 HRG PROJ. CONTACT: JBL/ashp02\_river.dgn  
 FILE NAME: L:\proj\_dwg\1602038.dwg  
 PLOT DRIVER: plotdrv17a  
 PEN TABLE:



**626 + 77.00**  
 CUT = 76.77  
 FILL = 8.06  
 TOPSOIL EXC = 36.53  
 TOPSOIL PLACE = 7.08  
 UNSUITABLE = 48.78

**626 + 50.00**  
 CUT = 90.06  
 FILL = 8.19  
 TOPSOIL EXC = 39.11  
 TOPSOIL PLACE = 15.61  
 UNSUITABLE = 50.63

**626 + 00.00**  
 CUT = 93.20  
 FILL = 7.60  
 TOPSOIL EXC = 39.42  
 TOPSOIL PLACE = 15.36  
 UNSUITABLE = 55.92

# RIVER ROAD

KENDALL COUNTY HIGHWAY DEPARTMENT

CROSS SECTIONS			
RIVER ROAD			
SCALE:	SHEET NO.	OF SHEETS	STA. 626+00.00 TO STA. 626+77.00

F.A.U. RTE.	SECTION NO.	COUNTY	TOTAL SHEETS	SHEET NO.
4000	16-00136-00-RP	KENDALL	237	222
FED. ROAD DIST. NO.			ILLINOIS FED. AID PROJECT	
			CONTRACT NO. 37666	



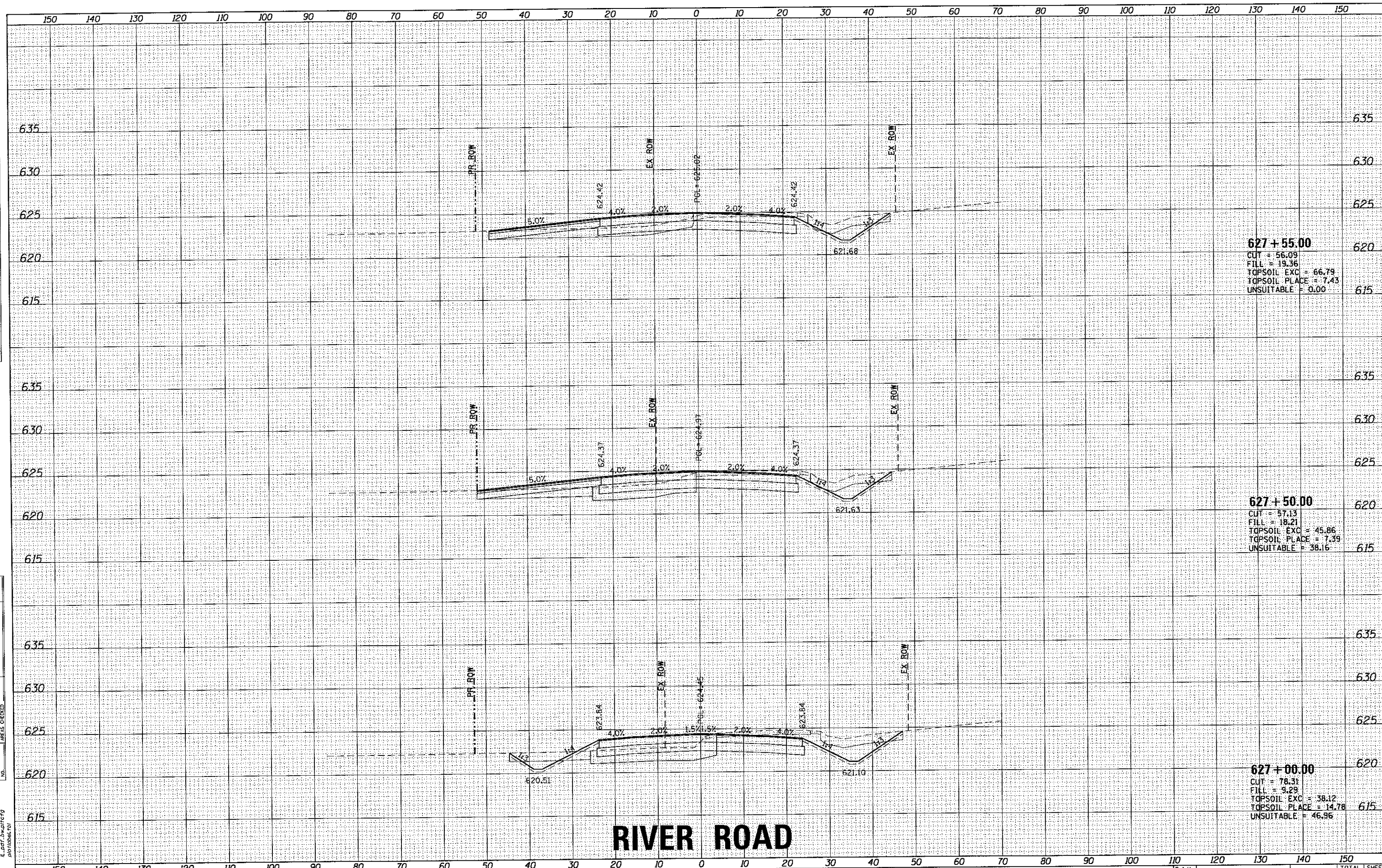
USER NAME = rbest	DESIGNED - APS	REVISED -
	DRAWN - RCB	REVISED -
	CHECKED -	REVISED -
PLOT SCALE =	DATE - 5/15/17	REVISED -
PLOT DATE = 5/15/2017		



DATE	
BY	
FINAL SURVEY	
SURVEYED	
NOTE BOOK	
TEMPERATURE	
AREAS	
AREAS CHECKED	
NO.	

DATE	
BY	
ORIGINAL SURVEY	
PLOTTED	
NOTE BOOK	
TEMPERATURE	
AREAS	
AREAS CHECKED	
NO.	

HRG PROJECT NO.: 880039  
 HRG PROJ. CONTACT: 394. 9587102-7148-dgn  
 FILE NAME: 16-00136-00-RP  
 PLOT DRIVER: A:\cadd\p160136\16-00136-00-RP.dwg  
 PLOT TABLE:



**627 + 55.00**  
 CUT = 56.09  
 FILL = 19.36  
 TOPSOIL EXC = 66.79  
 TOPSOIL PLACE = 7.43  
 UNSUITABLE = 0.00

**627 + 50.00**  
 CUT = 57.13  
 FILL = 18.21  
 TOPSOIL EXC = 45.86  
 TOPSOIL PLACE = 7.39  
 UNSUITABLE = 38.16

**627 + 00.00**  
 CUT = 78.31  
 FILL = 3.29  
 TOPSOIL EXC = 38.12  
 TOPSOIL PLACE = 14.78  
 UNSUITABLE = 46.96

# RIVER ROAD

KENDALL COUNTY HIGHWAY DEPARTMENT

CROSS SECTIONS  
 RIVER ROAD

SCALE: SHEET NO. OF SHEETS STA. 627+00.00 TO STA. 627+55.00



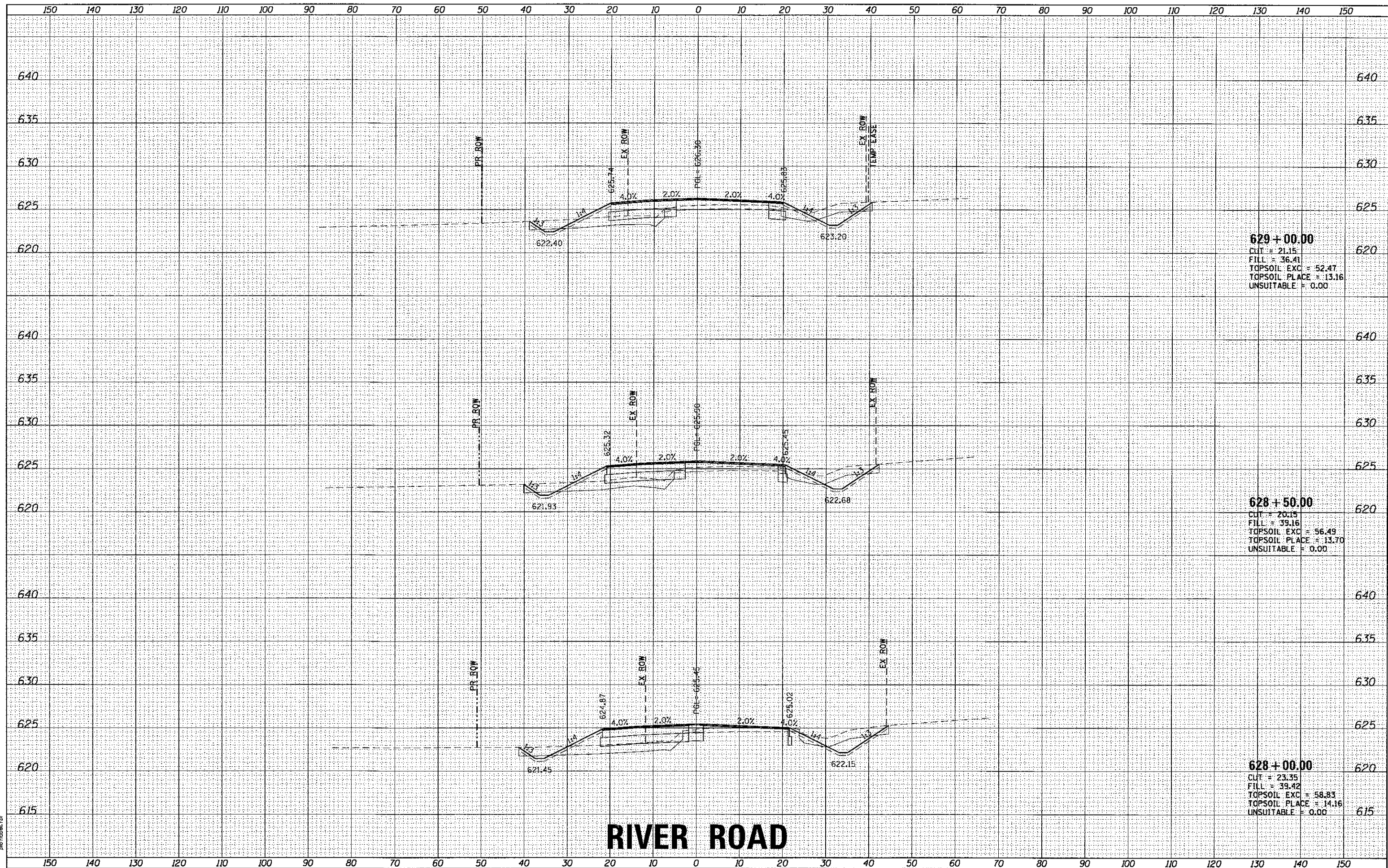
USER NAME = rbeat	DESIGNED - APS	REVISED -
	DRAWN - RCB	REVISED -
PLOT SCALE =	CHECKED -	REVISED -
PLOT DATE = 5/15/2017	DATE - 5/15/17	REVISED -

F.A.J. RTE.	SECTION NO.	COUNTY	TOTAL SHEETS	SHEET NO.
4000	16-00136-00-RP	KENDALL	237	223
FED. ROAD DIST. NO.		ILLINOIS FED. AID PROJECT		
		CONTRACT NO. 27666		

DATE	
BY	
ORIGINAL SURVEY	
SURVEYED	
PLOTTED	
TEMPLATE	
AREAS	
AREAS CHECKED	
NO.	
FINAL SURVEY	
NOTE BOOK	
NO.	

DATE	
BY	
ORIGINAL SURVEY	
SURVEYED	
PLOTTED	
TEMPLATE	
AREAS	
AREAS CHECKED	
NO.	

HRG PROJECT NO.: 890038P  
 HRG CLIENT CONTACT: BWA, wsb@hrg.com  
 HRG PROJECT NO.: 890038P  
 HRG CLIENT CONTACT: BWA, wsb@hrg.com



# RIVER ROAD

KENDALL COUNTY HIGHWAY DEPARTMENT

CROSS SECTIONS  
 RIVER ROAD

USER NAME = rbest	DESIGNED - APS	REVISED -
	DRAWN - RCB	REVISED -
	CHECKED -	REVISED -
	DATE - 5/15/17	REVISED -
PLOT SCALE =		
PLOT DATE = 5/15/2017		

SCALE: SHEET NO. OF SHEETS STA. 628+00.00 TO STA. 629+00.00

F.A.U. RTE.	SECTION NO.	COUNTY	TOTAL SHEETS	SHEET NO.
4000	16-00136-00-RP	KENDALL	237	224
FED. ROAD DIST. NO.			ILLINOIS FED. AID PROJECT	
			CONTRACT NO. 27666	

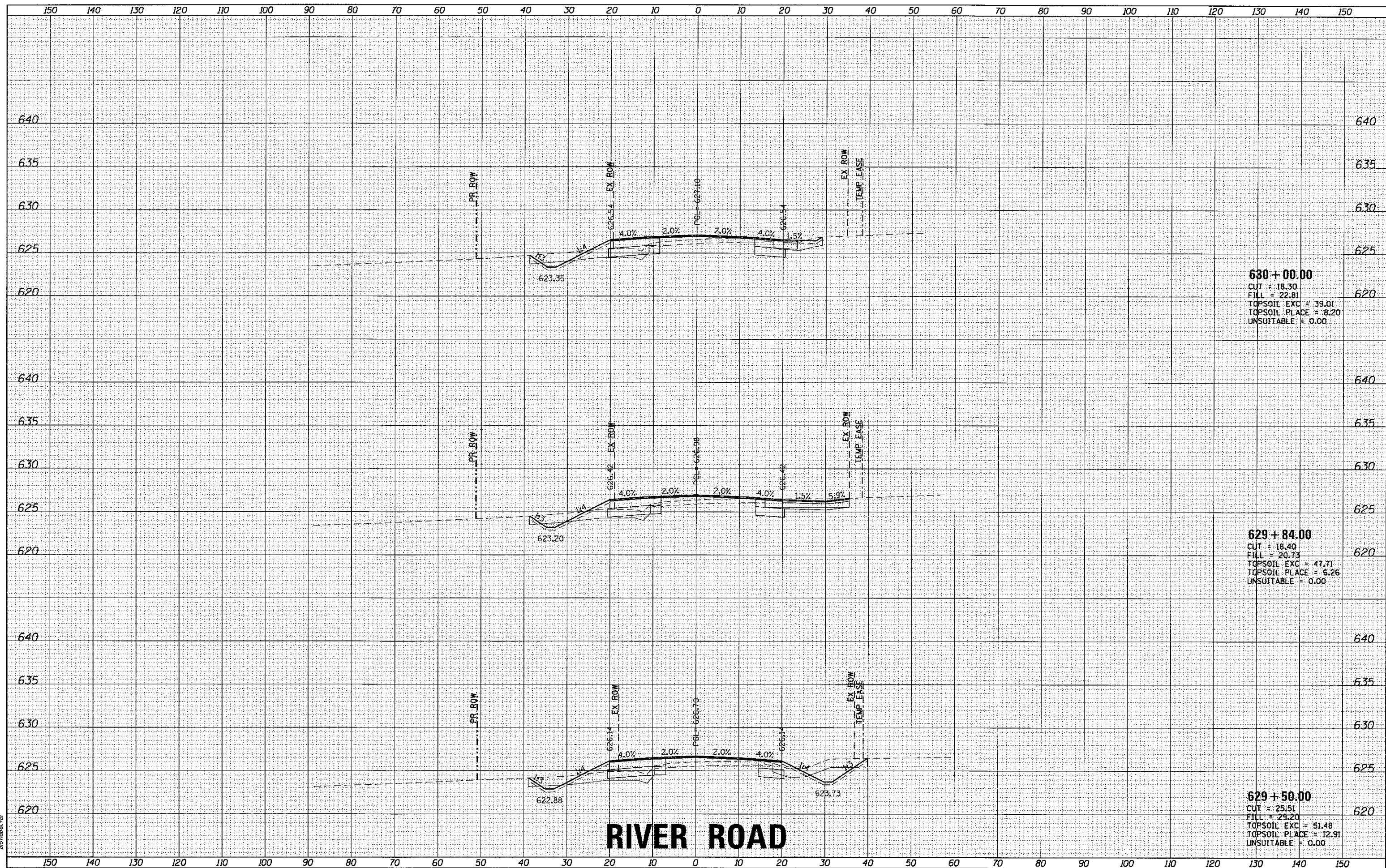




DATE	
BY	
SURVEYED	
PLOTTED	
TEMPLATE	
AREAS	
AREAS CHECKED	
FINAL SURVEY	
NOTE BOOK	
NO.	

DATE	
BY	
SURVEYED	
PLOTTED	
TEMPLATE	
AREAS	
AREAS CHECKED	
ORIGINAL SURVEY	
NOTE BOOK	
NO.	

HRG PROJECT NO.: 880038  
 HRG PROJ CONTACT: JAM\_0804102-river.dgn  
 PLOT DRIVER: E:\cort\ksh\016  
 PEN TABLE: plot.tbl



# RIVER ROAD

KENDALL COUNTY HIGHWAY DEPARTMENT

CROSS SECTIONS  
RIVER ROAD

USER NAME = rbest	DESIGNED - APS	REVISED -
	DRAWN - RCB	REVISED -
PLOT SCALE =	CHECKED -	REVISED -
PLOT DATE = 5/15/2017	DATE - 5/15/17	REVISED -

SCALE:	SHEET NO.	OF	SHEETS	STA. 629+50.00	TO STA. 630+00.00
--------	-----------	----	--------	----------------	-------------------

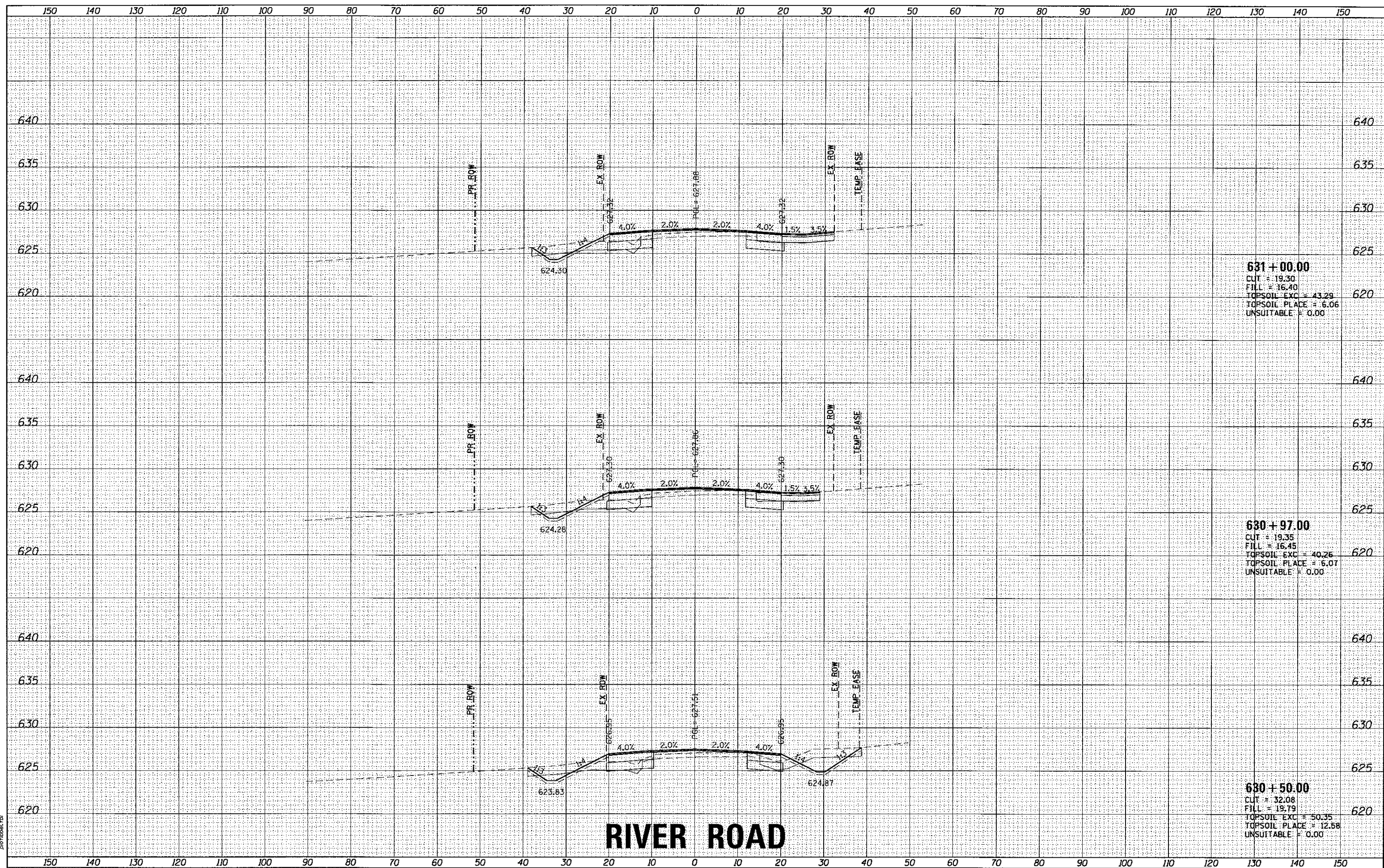
F.A.U. RTE.	SECTION NO.	COUNTY	TOTAL SHEETS	SHEET NO.
4000	16-00136-00-RP	KENDALL	237	225
CONTRACT NO. 8766				



FINAL SURVEY	DATE
SURVEYED	
PLOTTED	
TEMPLATE	
AREAS	
AREAS CHECKED	
NO.	

ORIGINAL SURVEY	DATE
SURVEYED	
PLOTTED	
TEMPLATE	
AREAS	
AREAS CHECKED	
NO.	

HRG PROJECT NO.: 880028  
 HRG PROJ. CONTACT: 304.488.102-river.dgn  
 FILE NAME: 16-00136-00-019  
 PLOT NUMBER: 16-00136-019  
 PEN TABLE:



**631 + 00.00**  
 CUT = 19.30  
 FILL = 16.40  
 TOPSOIL EXC = 43.29  
 TOPSOIL PLACE = 6.06  
 UNSUITABLE = 0.00

**630 + 97.00**  
 CUT = 19.35  
 FILL = 16.45  
 TOPSOIL EXC = 40.26  
 TOPSOIL PLACE = 6.07  
 UNSUITABLE = 0.00

**630 + 50.00**  
 CUT = 32.08  
 FILL = 19.79  
 TOPSOIL EXC = 50.35  
 TOPSOIL PLACE = 12.58  
 UNSUITABLE = 0.00

# RIVER ROAD

KENDALL COUNTY HIGHWAY DEPARTMENT

CROSS SECTIONS  
 RIVER ROAD

USER NAME = rbest	DESIGNED - APS	REVISED -
	DRAWN - RCB	REVISED -
PLOT SCALE =	CHECKED -	REVISED -
PLOT DATE = 5/15/2017	DATE - 5/15/17	REVISED -

SCALE: SHEET NO. OF SHEETS STA. 630+50.00 TO STA. 631+00.00

F&U RTE.	SECTION NO.	COUNTY	TOTAL SHEETS	SHEET NO.
4000	16-00136-00-RP	KENDALL	237	226
FED. ROAD DIST. NO.		ILLINOIS FED. AID PROJECT		
		CONTRACT NO. 87666		



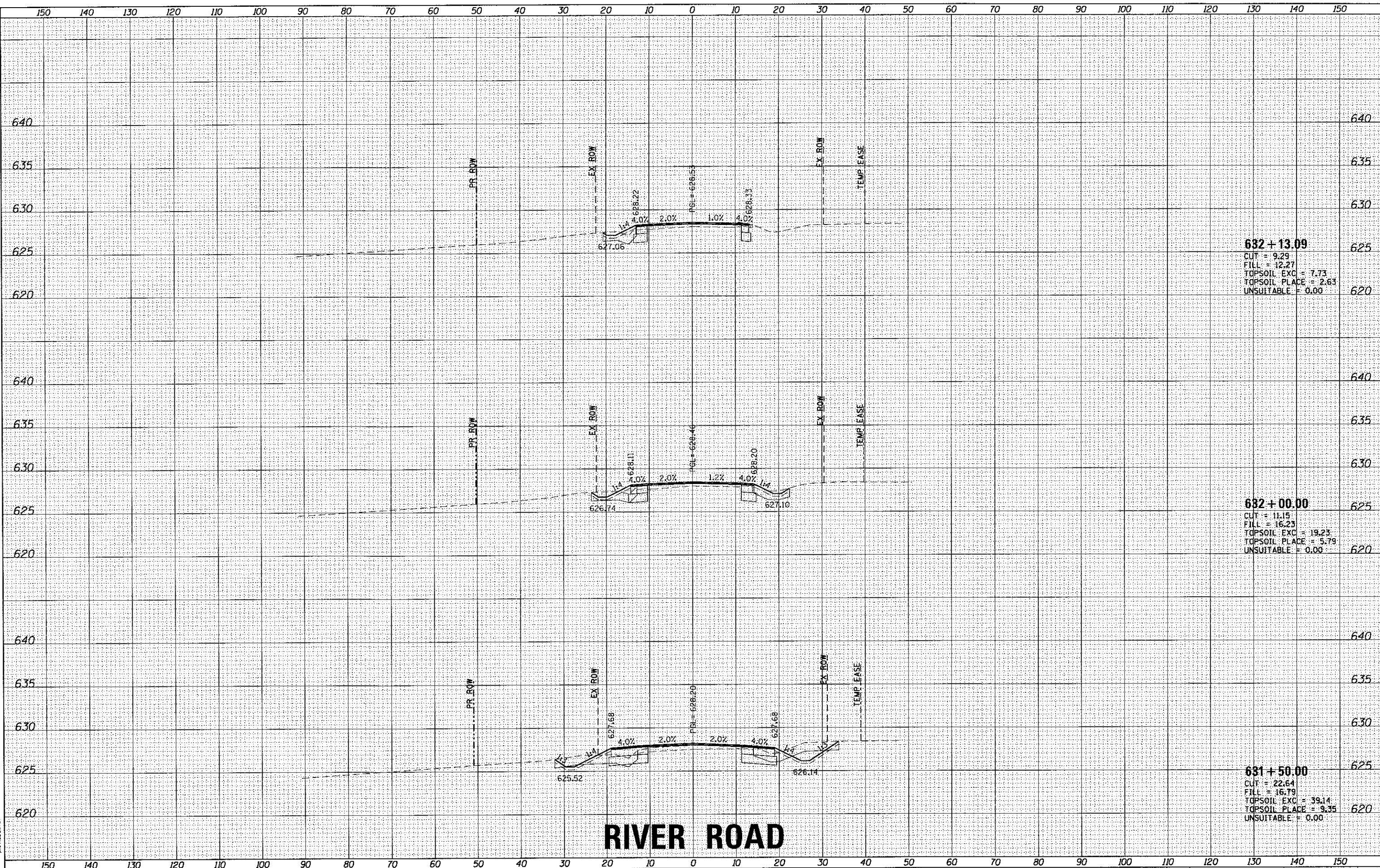
HRGreen.com  
 Illinois Professional Design Firm  
 # 194-001022



BY	DATE

BY	DATE

PROJECT NO. 8870391  
PROJ. CONTACT: JBA-ksa+02\_river.dgn  
FILE NAME: IL\_def\_bwpnfcfg  
PLOT DRIVER: micheel.tbl  
PEM TABLE:



632 + 13.09  
CUT = 9.29  
FILL = 12.27  
TOPSOIL EXC = 7.73  
TOPSOIL PLACE = 2.63  
UNSUITABLE = 0.00

632 + 00.00  
CUT = 11.15  
FILL = 16.23  
TOPSOIL EXC = 19.23  
TOPSOIL PLACE = 5.79  
UNSUITABLE = 0.00

631 + 50.00  
CUT = 22.64  
FILL = 16.79  
TOPSOIL EXC = 39.14  
TOPSOIL PLACE = 9.35  
UNSUITABLE = 0.00

# RIVER ROAD

**HRGreen.com**  
Illinois Professional Design Firm  
#164-001322

USER NAME = rbest	DESIGNED - APS	REVISIONS -
	DRAWN - RCB	REVISIONS -
	CHECKED -	REVISIONS -
	DATE - 5/15/17	REVISIONS -

KENDALL COUNTY HIGHWAY DEPARTMENT


**CROSS SECTIONS**  
RIVER ROAD  
SCALE:      SHEET NO.    OF    SHEETS    STA. 631+50.00 TO STA. 632+13.09

F.A.U. RTE.	SECTION NO.	COUNTY	TOTAL SHEETS	SHEET NO.
4000	16-00136-00-RP	KENDALL	237	227
FED. ROAD DIST. NO.			ILLINOIS FED. AID PROJECT	CONTRACT NO. 87166

DATE	
BY	
SURVEYED	
PLOTTED	
TEMPLATE	
AREAS	
AREAS CHECKED	
FINAL SURVEY	
NOTE BOOK	
NO.	

DATE	
BY	
SURVEYED	
PLOTTED	
TEMPLATE	
AREAS	
AREAS CHECKED	
ORIGINAL SURVEY	
NOTE BOOK	
NO.	

HRG PROJECT NO. 4  
 HRG PROJ. CONTACT  
 FILE NAME: 3814\_xsht02-river.dgn  
 PLOT DRIVER: r\_dwg.plt  
 PEN TABLE: plottab6.tbl



**HRGreen.com**  
 Illinois Professional Design Firm  
 # 184-091222

USER NAME = rbest	DESIGNED - APS	REVISED -
	DRAWN - RCB	REVISED -
PLOT SCALE =	CHECKED -	REVISED -
PLOT DATE = 5/15/2017	DATE - 5/15/17	REVISED -

**KENDALL COUNTY HIGHWAY DEPARTMENT**

<b>CROSS SECTIONS</b>	
<b>RIVER ROAD</b>	
SCALE:	SHEET NO. OF SHEETS STA. 632+15.09 TO STA. 633+00.00

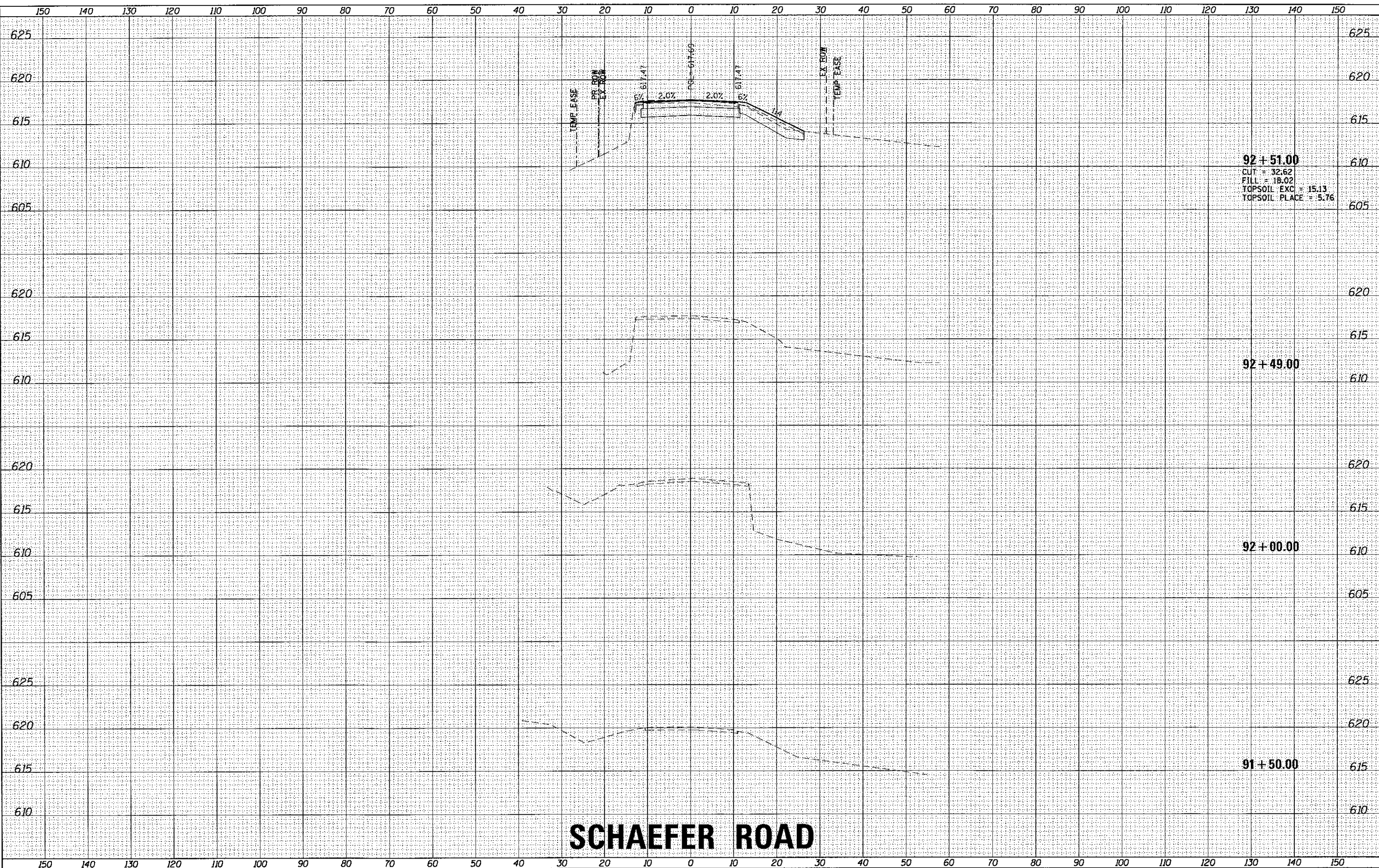
F.A.I.L. RTE.	SECTION NO.	COUNTY	TOTAL SHEETS	SHEET NO.
4000	16-00136-00-RP	KENDALL	237	228
FED. ROAD DIST. NO. [ILLINOIS] FED. AID PROJECT			CONTRACT NO. 87666	



FINAL SURVEY	DATE
SURVEYED	BY
NOTED	
PLOTTED	
AREAS CHECKED	

ORIGINAL SURVEY	DATE
SURVEYED	BY
NOTED	
PLOTTED	
AREAS CHECKED	

HRG PROJECT NO. 1  
 HRG PROJ. CONTACT  
 FILE NAME  
 PLOT DRIVER  
 PEN TABLE



# SCHAEFER ROAD

KENDALL COUNTY HIGHWAY DEPARTMENT

CROSS SECTIONS  
 SCHAEFER ROAD



USER NAME = rbest	DESIGNED - APS	REVISED -
PLLOT SCALE =	DRAWN - RCB	REVISED -
PLLOT DATE = 5/15/2017	CHECKED -	REVISED -
	DATE - 5/15/17	REVISED -

SCALE:	SHEET NO.	OF	SHEETS	STA. 91+50.00	TO STA. 92+51.00
--------	-----------	----	--------	---------------	------------------

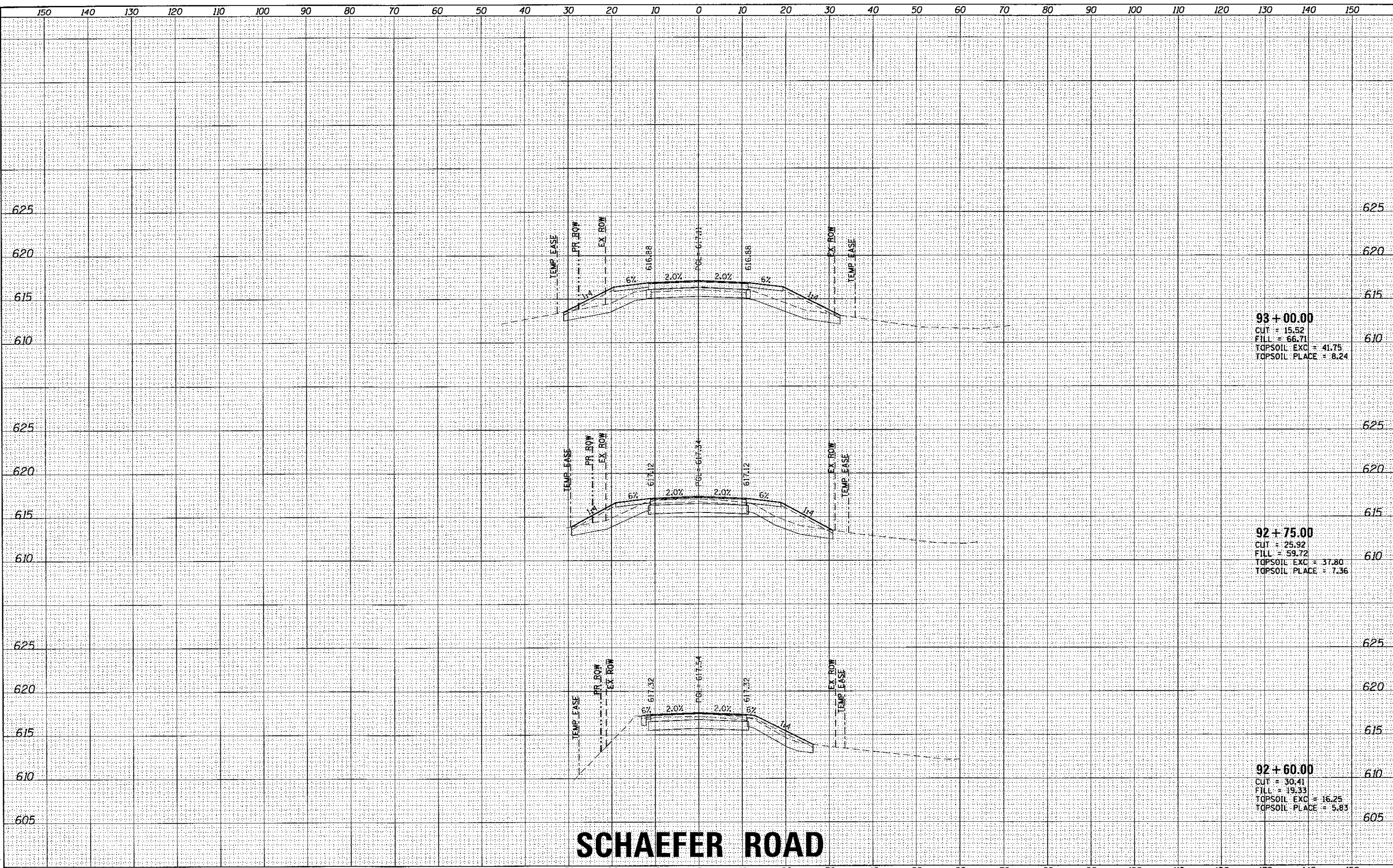
F.A.U. RTE.	SECTION NO.	COUNTY	TOTAL SHEETS	SHEET NO.
4000	16-00136-00-RP	KENDALL	237	229

FED. ROAD DIST. NO.	ILLINOIS FED. AID PROJECT	CONTRACT NO. 87666
---------------------	---------------------------	--------------------

FINAL SURVEY	DATE
SURVEYED	BY
PLOTTED	
TEMPLATE	
NOTE BOOK	
AREAS CHECKED	
NO.	

ORIGINAL SURVEY	DATE
SURVEYED	BY
PLOTTED	
TEMPLATE	
NOTE BOOK	
AREAS CHECKED	
NO.	

HRG PROJECT NO. 16-00381  
 HRG PROJ. CONTACT: JBA\_xssht02\_schaeferr.dgn  
 FILE NAME: E\_pof\_bwpitc19  
 PLOT DRIVER: pldtbltbl  
 PEN TABLE:



**93 + 00.00**  
 CUT = 15.52  
 FILL = 66.71  
 TOPSOIL EXC = 41.75  
 TOPSOIL PLACE = 8.24

**92 + 75.00**  
 CUT = 25.92  
 FILL = 59.72  
 TOPSOIL EXC = 37.80  
 TOPSOIL PLACE = 7.36

**92 + 60.00**  
 CUT = 30.41  
 FILL = 19.33  
 TOPSOIL EXC = 16.25  
 TOPSOIL PLACE = 5.83

# SCHAEFER ROAD

KENDALL COUNTY HIGHWAY DEPARTMENT

CROSS SECTIONS  
 SCHAEFER ROAD

USER NAME = rbest	DESIGNED - APS	REVISED -
PLOT SCALE =	DRAWN - RCB	REVISED -
PLOT DATE = 5/15/2017	CHECKED -	REVISED -
	DATE - 5/15/17	REVISED -

SCALE:	SHEET NO.	OF	SHEETS	STA. 92+60.00	TO STA. 93+00.00
--------	-----------	----	--------	---------------	------------------

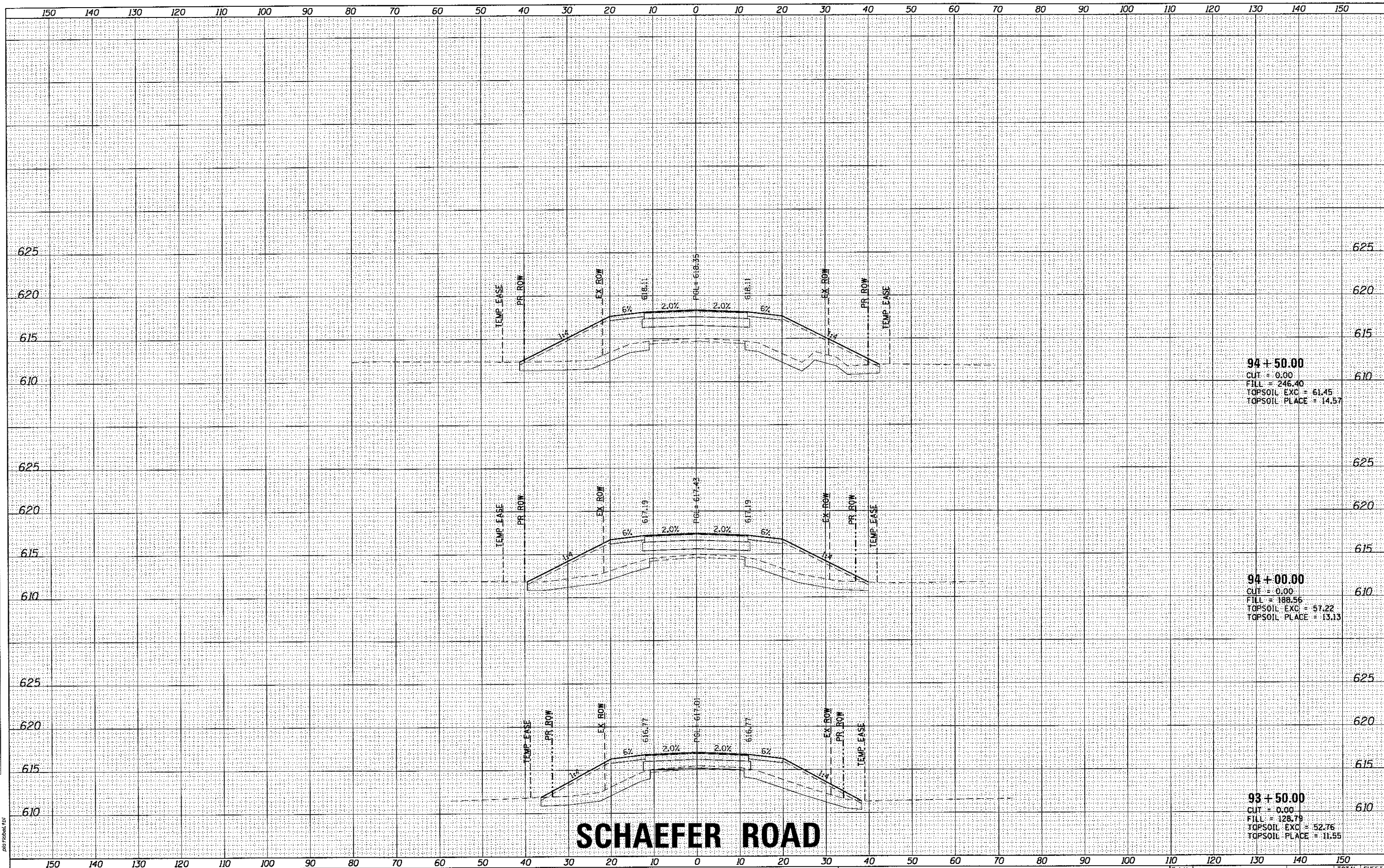
F.A.I. RTE.	SECTION NO.	COUNTY	TOTAL SHEETS	SHEET NO.
4000	16-00136-00-RP	KENDALL	237	230
FED. ROAD DIST. NO. [ILLINOIS] FED. AID PROJECT			CONTRACT NO. 87666	



FINAL SURVEY	SURVEYED	DATE
NOTE BOOK	PLOTTED	
NO.	TEMPLATE	
	AREAS	
	CHECKED	

ORIGINAL SURVEY	SURVEYED	DATE
NOTE BOOK	PLOTTED	
NO.	TEMPLATE	
	AREAS	
	CHECKED	

HRG PROJECT NO. 1  
 HRG PROJ. CONTACT  
 FILE NAME: 30A\_xbrr103\_schaefer.rvt.dgn  
 PLOT DRIVER: i\_plot.dwg  
 PEN TABLE: plot.tbl



**94 + 50.00**  
 CUT = 0.00  
 FILL = 246.40  
 TOPSOIL EXC = 61.45  
 TOPSOIL PLACE = 14.57

**94 + 00.00**  
 CUT = 0.00  
 FILL = 188.56  
 TOPSOIL EXC = 57.22  
 TOPSOIL PLACE = 13.13

**93 + 50.00**  
 CUT = 0.00  
 FILL = 128.79  
 TOPSOIL EXC = 52.76  
 TOPSOIL PLACE = 11.55

# SCHAEFER ROAD

KENDALL COUNTY HIGHWAY DEPARTMENT

CROSS SECTIONS  
 SCHAEFER ROAD



USER NAME =	-best	DESIGNED -	APS	REVISED -	
PLOT SCALE =		DRAWN -	RCB	REVISED -	
PLOT DATE =	5/15/2017	CHECKED -		REVISED -	
		DATE -	5/15/17	REVISED -	

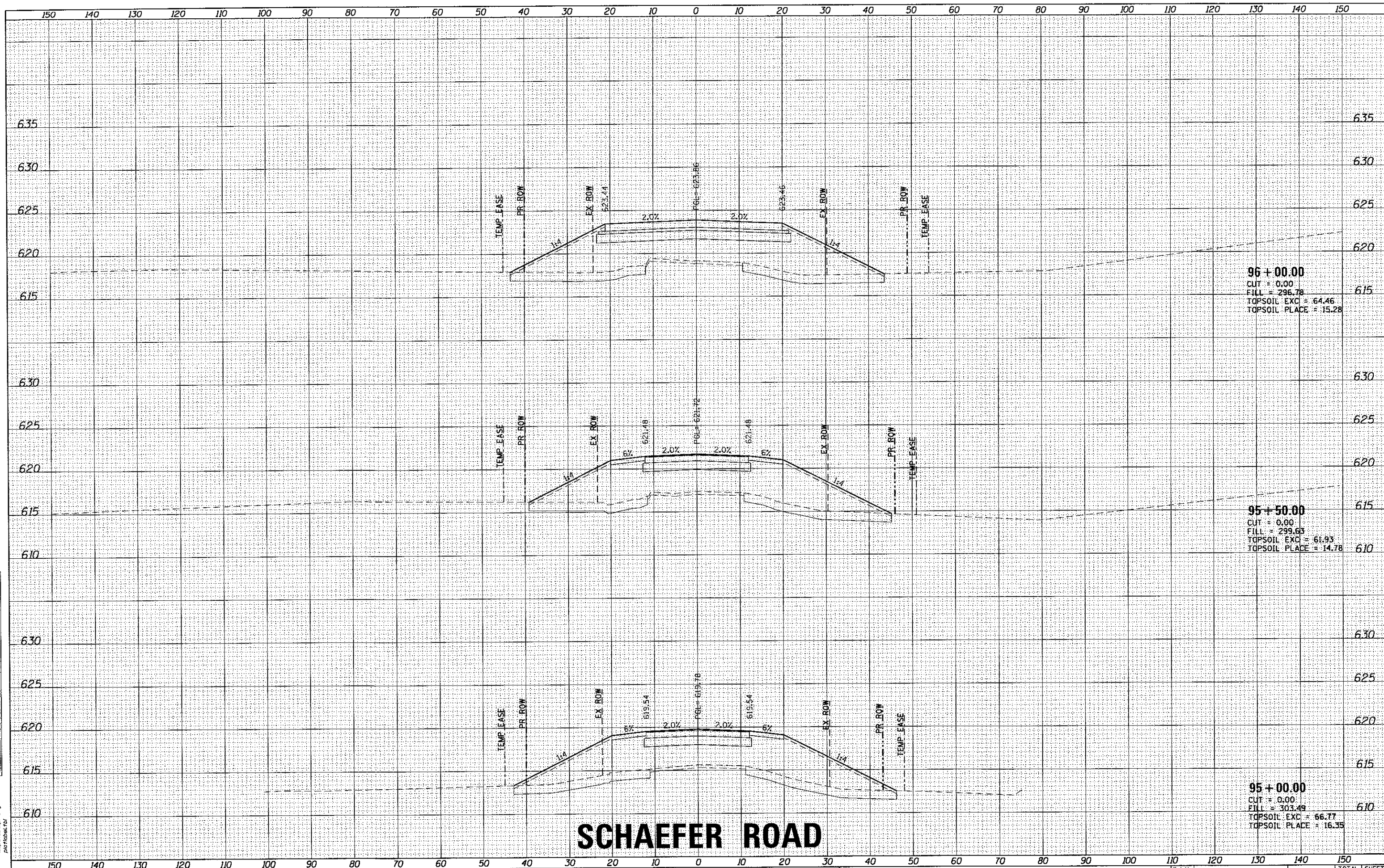
SCALE:	SHEET NO.	OF	SHEETS	STA. 93+50.00	TO STA. 94+50.00
--------	-----------	----	--------	---------------	------------------

F.A.I. RTE.	SECTION NO.	COUNTY	TOTAL SHEETS	SHEET NO.
4000	16-00136-00-RP	KENDALL	237	231
FED. ROAD DIST. NO.		ILLINOIS FED. AID PROJECT		
CONTRACT NO. 8766				

DATE	
BY	
FINAL SURVEY	
PLOTTED	
TEMPLATE	
NOTE BOOK	
AREAS CHECKED	
NO.	

DATE	
BY	
ORIGINAL SURVEY	
PLOTTED	
TEMPLATE	
NOTE BOOK	
AREAS CHECKED	
NO.	

HRG PROJECT NO. 8830281  
 HRG PROJ. CONTACT: 381A\_xest+01\_schaefer.dgn  
 FILE NAME: h\_def\_bvpltrfg  
 PLOT DRIVER: plottbl.tbl  
 PEN TABLE:



# SCHAEFER ROAD

KENDALL COUNTY HIGHWAY DEPARTMENT

CROSS SECTIONS  
SCHAEFER ROAD



USER NAME = rbest	DESIGNED - APS	REVISED -
	DRAWN - RCB	REVISED -
PLOT SCALE =	CHECKED -	REVISED -
PLOT DATE = 5/15/2017	DATE - 5/15/17	REVISED -

SCALE:	SHEET NO.	OF SHEETS	STA. 95+00.00 TO STA. 96+00.00
--------	-----------	-----------	--------------------------------

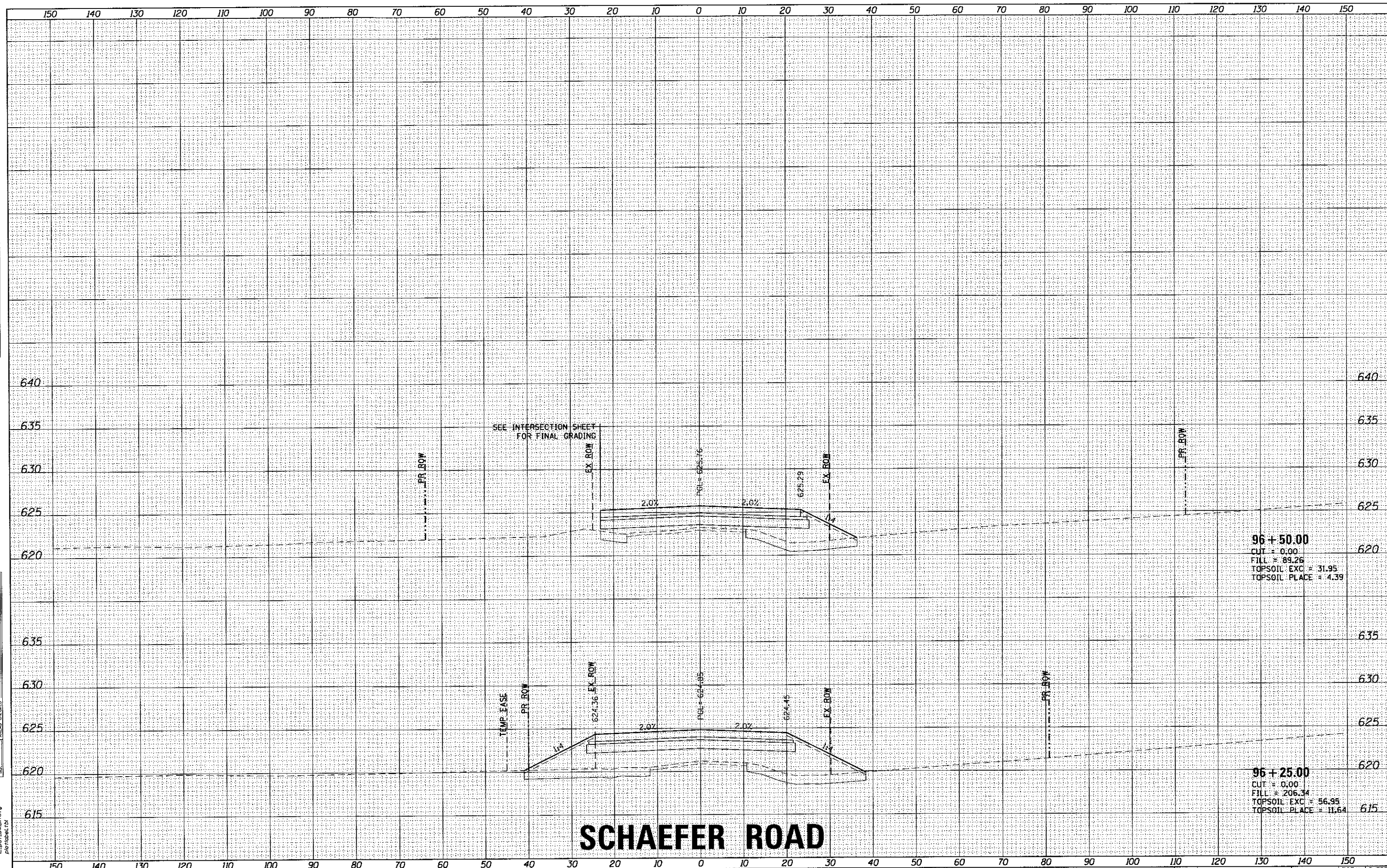
F.A.I.L. RTE.	SECTION NO.	COUNTY	TOTAL SHEETS	SHEET NO.
4000	16-00136-00-RP	KENDALL	237	232
FED. ROAD DIST. NO.			ILLINOIS FED. AID PROJECT	
CONTRACT NO. 87666				



DATE	
BY	
REVIEWED	
PLOTTED	
TEMPLATE	
AREAS CHECKED	
NO.	
FINN	
NOTE BOOK	
AREAS CHECKED	
NO.	

DATE	
BY	
REVIEWED	
PLOTTED	
TEMPLATE	
AREAS CHECKED	
NO.	
ORIGINAL	
NOTE BOOK	
AREAS CHECKED	
NO.	

HRC PROJECT NO. 883038  
 HRC PROJ CONTACT: 301.558.101 schaefer.dgn  
 FILE NAME: 16\_00136-00-RP  
 PLOT DRIVER: il\_def\_bwhp16g  
 PEN TABLE: plottbl.tbl



# SCHAEFER ROAD

KENDALL COUNTY HIGHWAY DEPARTMENT

CROSS SECTIONS  
SCHAEFER ROAD

SCALE: SHEET NO. OF SHEETS STA. 96+25.00 TO STA. 96+50.00

USER NAME = rbest	DESIGNED - APS	REVISED -
PLOT SCALE =	DRAWN - RCB	REVISED -
PLOT DATE = 5/15/2017	CHECKED -	REVISED -
	DATE - 5/15/17	REVISED -

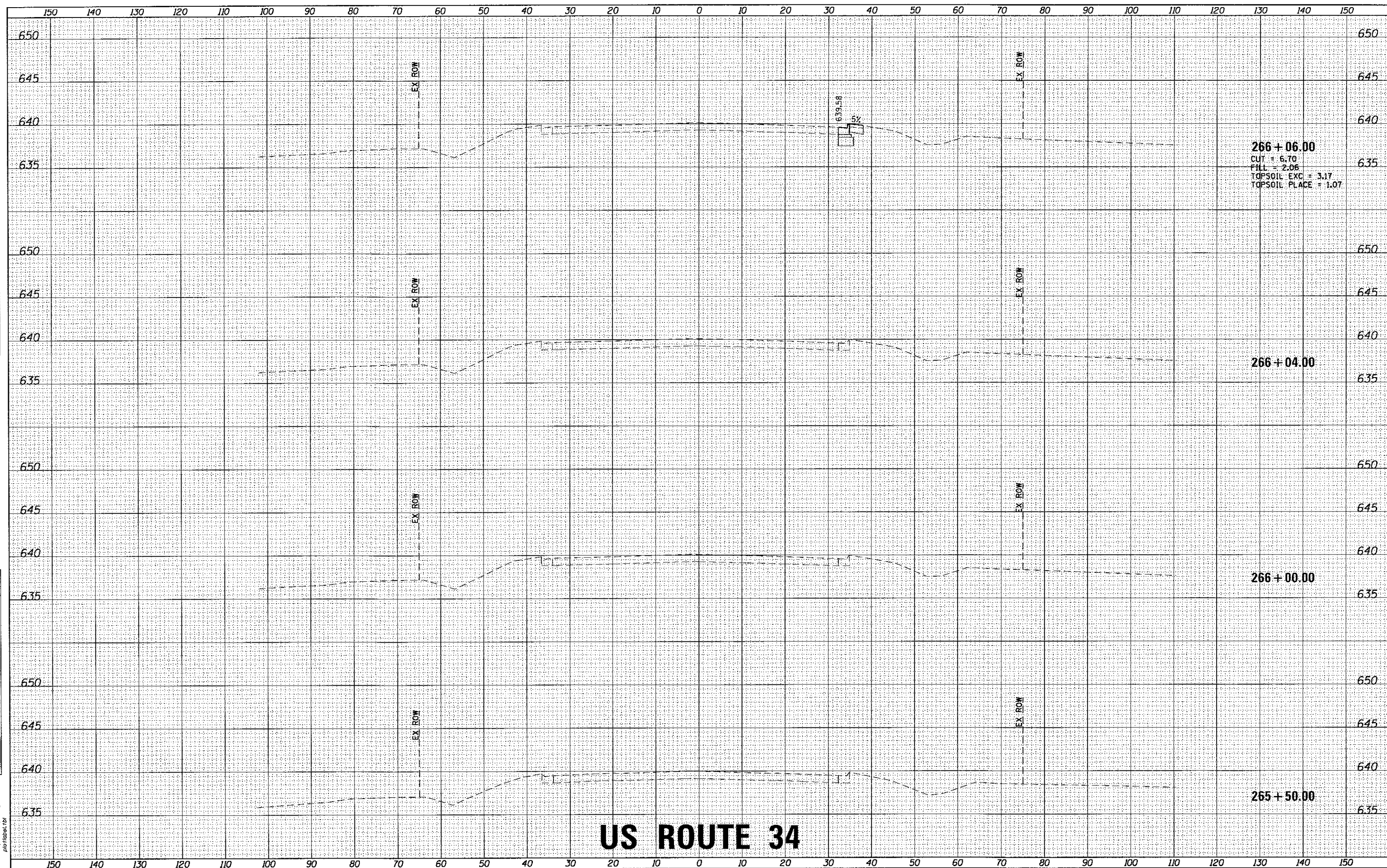
F.A.U. RTE. 4000	SECTION NO. 16-00136-00-RP	COUNTY KENDALL	TOTAL SHEETS 237	SHEET NO. 233
FED. ROAD DIST. NO. [ILLINOIS] FED. AID PROJECT			CONTRACT NO. 87666	



DATE	
BY	
REVIEWED	
PLotted	
TEMPLATE	
AREAS	
AREAS CHECKED	
NO.	
FINAL SURVEY	
NOTE BOOK	

DATE	
BY	
SURVEYED	
PLotted	
AREAS	
AREAS CHECKED	
NO.	
ORIGINAL SURVEY	
NOTE BOOK	

HRG PROJECT NO: 16/030381  
 HRG PROJ CONTACT: JBA-xss1104.us34.dgn  
 FILE NAME: E\_prof.dwg  
 PLOT DRIVER: plotdwr1b1



# US ROUTE 34

KENDALL COUNTY HIGHWAY DEPARTMENT

CROSS SECTIONS  
US ROUTE 34

SCALE: SHEET NO. OF SHEETS STA. 265+50.00 TO STA. 266+06.00

USER NAME = rbest	DESIGNED - APS	REVISED -
	DRAWN - RCB	REVISED -
PLOT SCALE =	CHECKED -	REVISED -
PLOT DATE = 5/15/2017	DATE - 5/15/17	REVISED -

F.A.U. RATE: 4000	SECTION NO. 16-00136-00-RP	COUNTY KENDALL	TOTAL SHEETS 237	SHEET NO. 234
CONTRACT NO. 27666				
FED. ROAD DIST. NO. ILLINOIS FED. AID PROJECT				

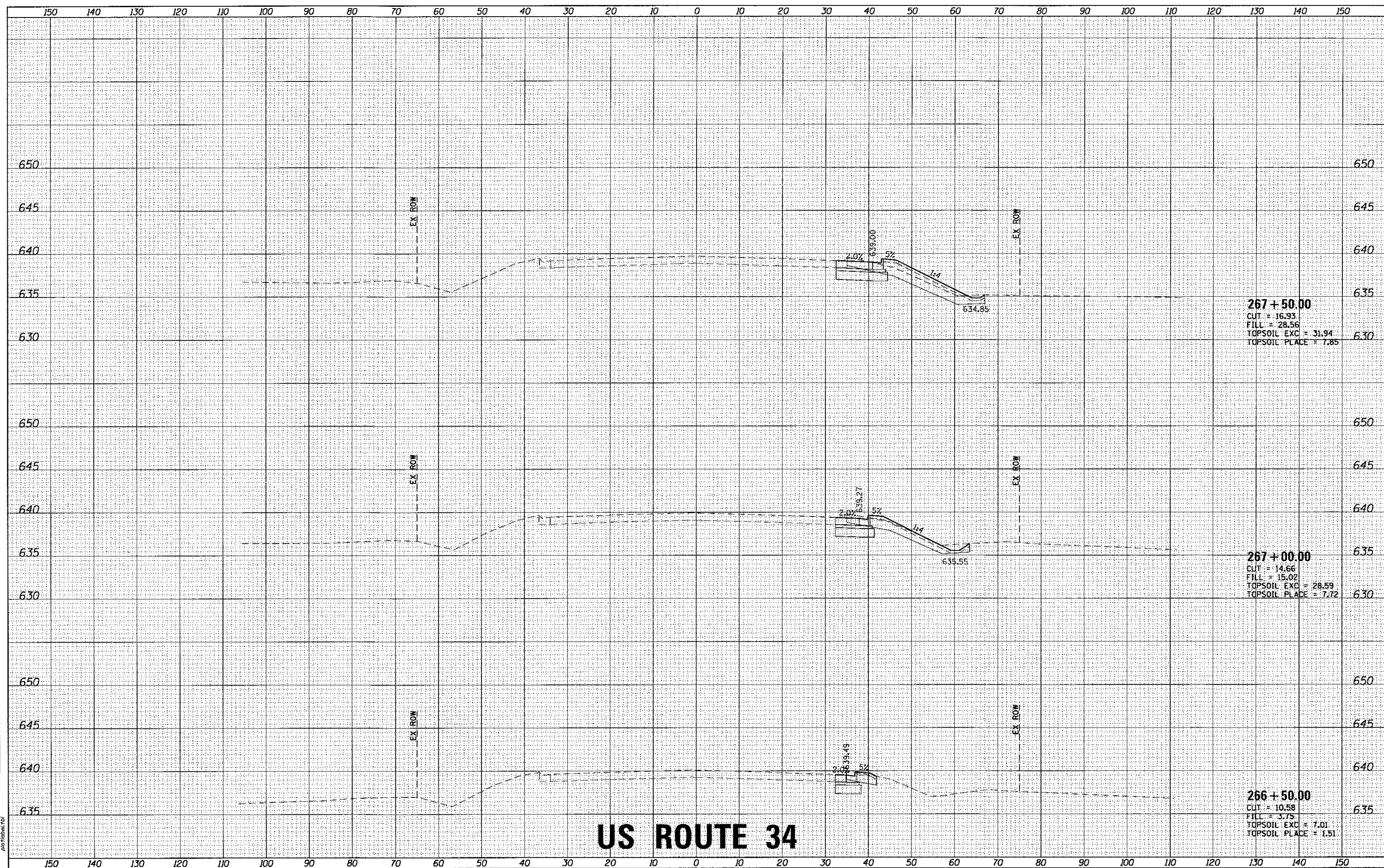
HRGreen.com  
Illinois Professional Design Firm  
#164-001322



DATE	
BY	
REVIEWED	
DESIGNED	
PLOTTED	
TEMPLATE	
NOTE BOOK	
AREAS	
CHECKED	

DATE	
BY	
REVIEWED	
DESIGNED	
PLOTTED	
TEMPLATE	
NOTE BOOK	
AREAS	
CHECKED	

HRG PROJECT NO. 16  
 HRG PROJ. CONTACT  
 FILE NAME: 3914\_xssrpt04.us34.dgn  
 PLOT DRIVER: c:\pdr\dwgplot16  
 PEN TABLE: plottbls16.tbl



**267 + 50.00**  
 CUT = 16.93  
 FILL = 28.56  
 TOPSOIL EXC = 31.94  
 TOPSOIL PLACE = 7.85

**267 + 00.00**  
 CUT = 14.66  
 FILL = 15.02  
 TOPSOIL EXC = 28.59  
 TOPSOIL PLACE = 7.72

**266 + 50.00**  
 CUT = 10.58  
 FILL = 3.75  
 TOPSOIL EXC = 7.01  
 TOPSOIL PLACE = 1.51

# US ROUTE 34

KENDALL COUNTY HIGHWAY DEPARTMENT

CROSS SECTIONS  
 US ROUTE 34



USER NAME = rbest	DESIGNED - APS	REVISED -
	DRAWN - RCB	REVISED -
	CHECKED -	REVISED -
PLOT SCALE =	DATE - 5/15/17	REVISED -

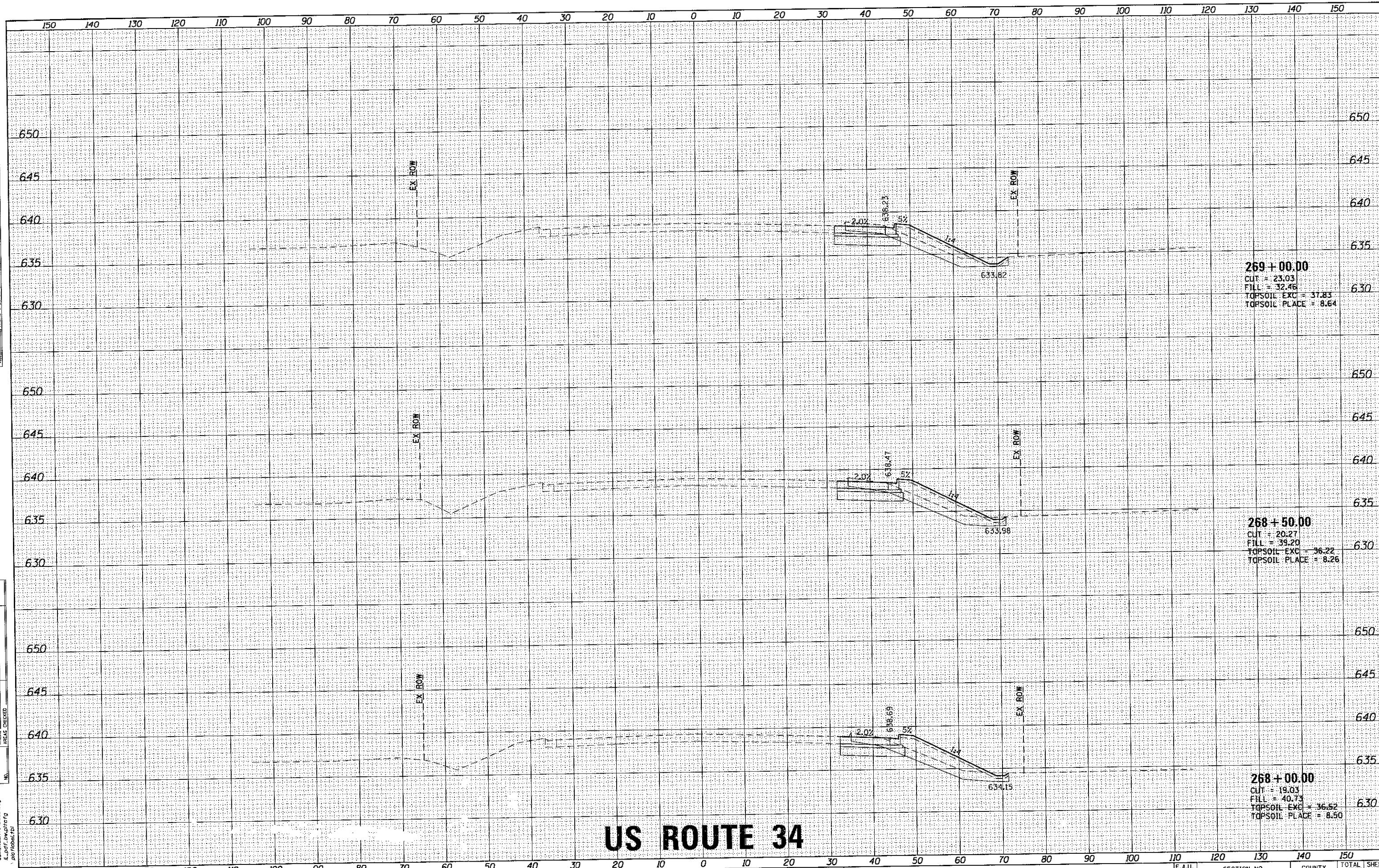
SCALE:	SHEET NO.	OF	SHEETS	STA. 266+50.00	TO	STA. 267+50.00
--------	-----------	----	--------	----------------	----	----------------

F.A.U. RTE.	SECTION NO.	COUNTY	TOTAL SHEETS	SHEET NO.
4000	16-00136-00-RP	KENDALL	237	235
CONTRACT NO. 87666				

DATE	
BY	
FINAL SURVEY	
NOTE BOOK	
NO.	

DATE	
BY	
ORIGINAL SURVEY	
NOTE BOOK	
NO.	

HRC PROJECT NO. 16-00136-00-01  
 HRC PROJ. CONTACT: JBA-ksa1104\_us34.dgn  
 FILE NAME: 16-00136-00-01.dwg  
 PLOT DRIVER: pldrvr16  
 PLOT TABLE:



# US ROUTE 34

KENDALL COUNTY HIGHWAY DEPARTMENT

**CROSS SECTIONS**  
**US ROUTE 34**

USER NAME = rbest	DESIGNED - APS	REVISED -
	DRAWN - RCB	REVISED -
	CHECKED -	REVISED -
	DATE - 5/15/17	REVISED -

SCALE:	SHEET NO. OF SHEETS	STA. 268+00.00 TO STA. 269+00.00
--------	---------------------	----------------------------------

F.A.U. RTE. 4000	SECTION NO. 16-00136-00-RP	COUNTY KENDALL	TOTAL SHEETS 237	SHEET NO. 236
FED. ROAD DIST. NO. ILLINOIS FED. AID PROJECT			CONTRACT NO. 87666	

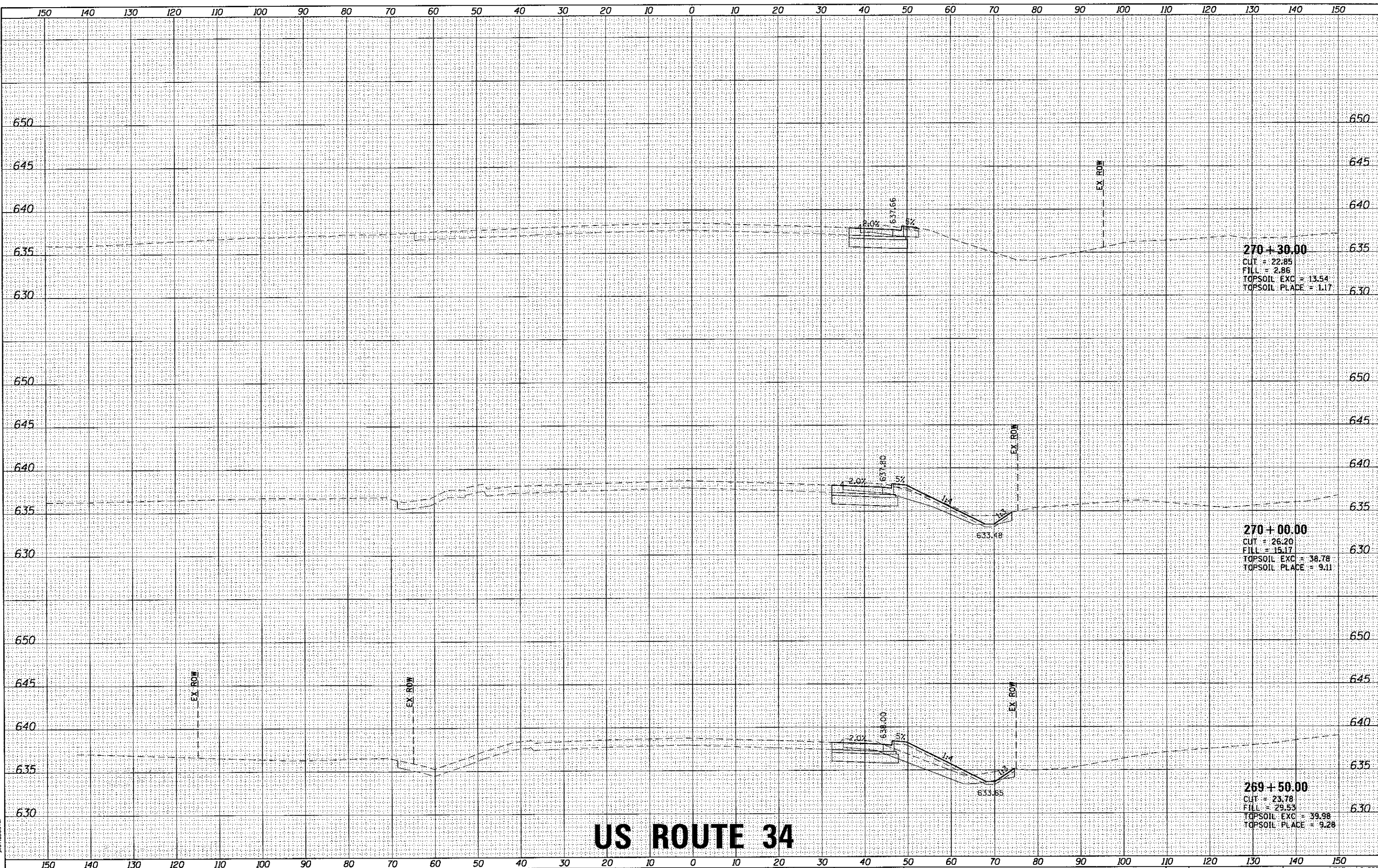




DATE	
BY	
FINAL SURVEY	
NOTE BOOK	
AREAS CHECKED	

DATE	
BY	
ORIGINAL SURVEY	
NOTE BOOK	
AREAS CHECKED	

HRG PROJECT NO.: 882938B  
 HRG PROJ. CONTACT: 38A-X867104.US14.dgn  
 FILE NAME: 16-00136-00-RP.dwg  
 PLOT DRIVER: plotlabel.tbl



# US ROUTE 34

KENDALL COUNTY HIGHWAY DEPARTMENT

CROSS SECTIONS  
US ROUTE 34

HRGreen.com  
 Illinois Professional Design Firm  
 # 184-001322

USER NAME = rbeat	DESIGNED - APS	REVISED -
PLOT SCALE =	DRAWN - RCB	REVISED -
PLOT DATE = 5/15/2017	CHECKED -	REVISED -
	DATE - 5/15/17	REVISED -

SCALE: SHEET NO. OF SHEETS STA. 269+50.00 TO STA. 270+30.00

F.A.U. RTE. 4000	SECTION NO. 16-00136-00-RP	COUNTY KENDALL	TOTAL SHEETS 237	SHEET NO. 237
FED. ROAD DIST. NO. ILLINOIS		FED. AID PROJECT CONTRACT NO. 87666		