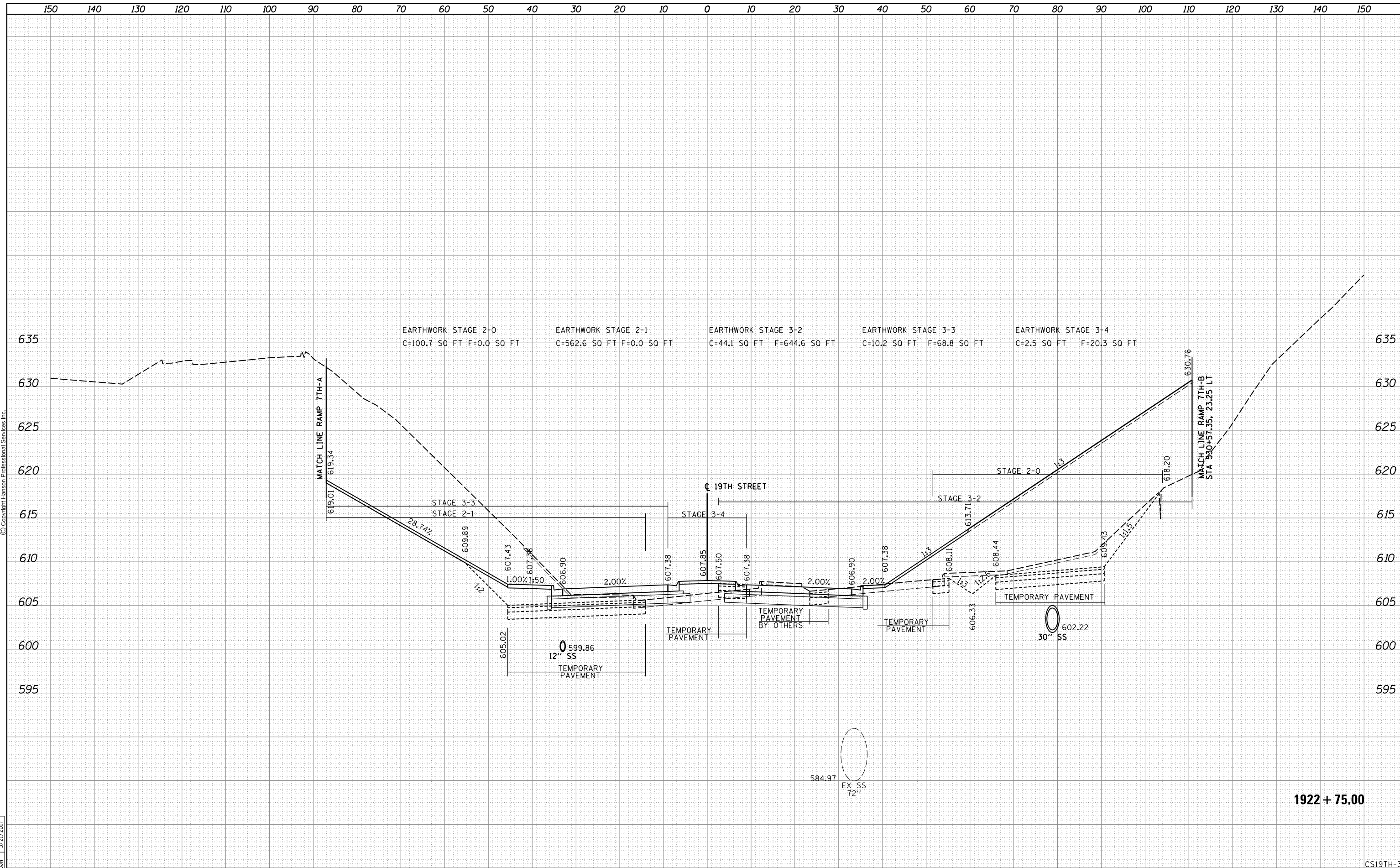


FINAL SURVEY	SURVEYED	DATE
NOTE BOOK	PLOTTED	BY
NO.	TEMPLATE	
	AREAS	
	CHECKED	



ORIGINAL SURVEY	SURVEYED	DATE
NOTE BOOK	PLOTTED	BY
NO.	TEMPLATE	
	AREAS	
	CHECKED	

LAYOUT	RLT	7/22/2011
DRAWN	RLT	2/8/2016
REVIEWED	MTH/JJW	3/21/2017



FILE NAME =	D2CONCD-HPS-sht-xssht07L.dgn	USER NAME =	hehr01663	DESIGNED -	RLT	REVISIED -		CROSS SECTIONS 19TH STREET SCALE: SHEET NO. 34 OF 115 SHEETS STA. 1922+75.00 TO STA. 1922+75.00		F.A.I	SECTION	COUNTY	TOTAL	SHEET
				DRAWN -	RLT	REVISIED -				74	(81-11R-1 & 81-11HBR, HBR-1, HBR-2)	ROCK ISLAND	2042	1901
				CHECKED -	MTH/JJW	REVISIED -				CONTRACT NO. 64E26				
				DATE -	3/23/2017	REVISIED -				ILLINOIS FED. AID PROJECT				

STATE OF ILLINOIS
DEPARTMENT OF TRANSPORTATION

1922 + 75.00

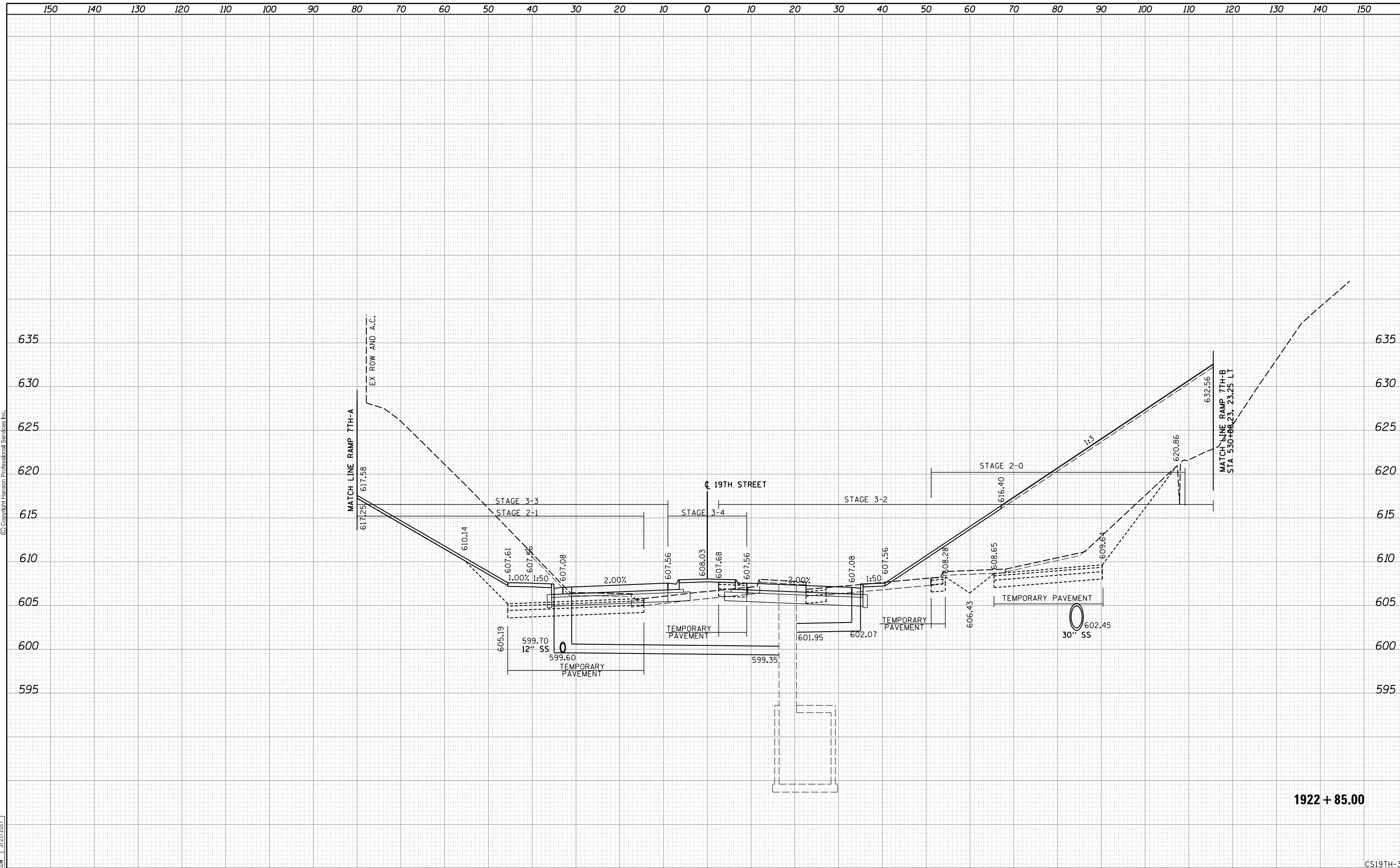
CS19TH-34

FINAL SURVEY	SURVEYED	BY	DATE
NOTE BOOK	PLOTTED		
NO.	TEMPLATE		
	AREAS CHECKED		
	AREAS CHECKED		



ORIGINAL SURVEY	SURVEYED	BY	DATE
NOTE BOOK	PLOTTED		
NO.	TEMPLATE		
	AREAS CHECKED		
	AREAS CHECKED		

LAYOUT	RLT	7/22/2011
DRAWN	RLT	2/8/2016
REVIEWED	MTH/JJW	3/21/2017



1922 + 85.00

CS19TH-35

FILE NAME = D2CONCO-HPS-sht-xssht07L.dgn

USER NAME =	hehr01663	DESIGNED -	RLT	REVISIED -	
		DRAWN -	RLT	REVISIED -	
PLOT SCALE =		CHECKED -	MTH/JJW	REVISIED -	
PLOT DATE =	3/22/2017	DATE -	3/23/2017	REVISIED -	

**STATE OF ILLINOIS
DEPARTMENT OF TRANSPORTATION**

**CROSS SECTIONS
19TH STREET**

SCALE: SHEET NO. 35 OF 115 SHEETS STA. 1922+75.00 TO STA. 1922+75.00

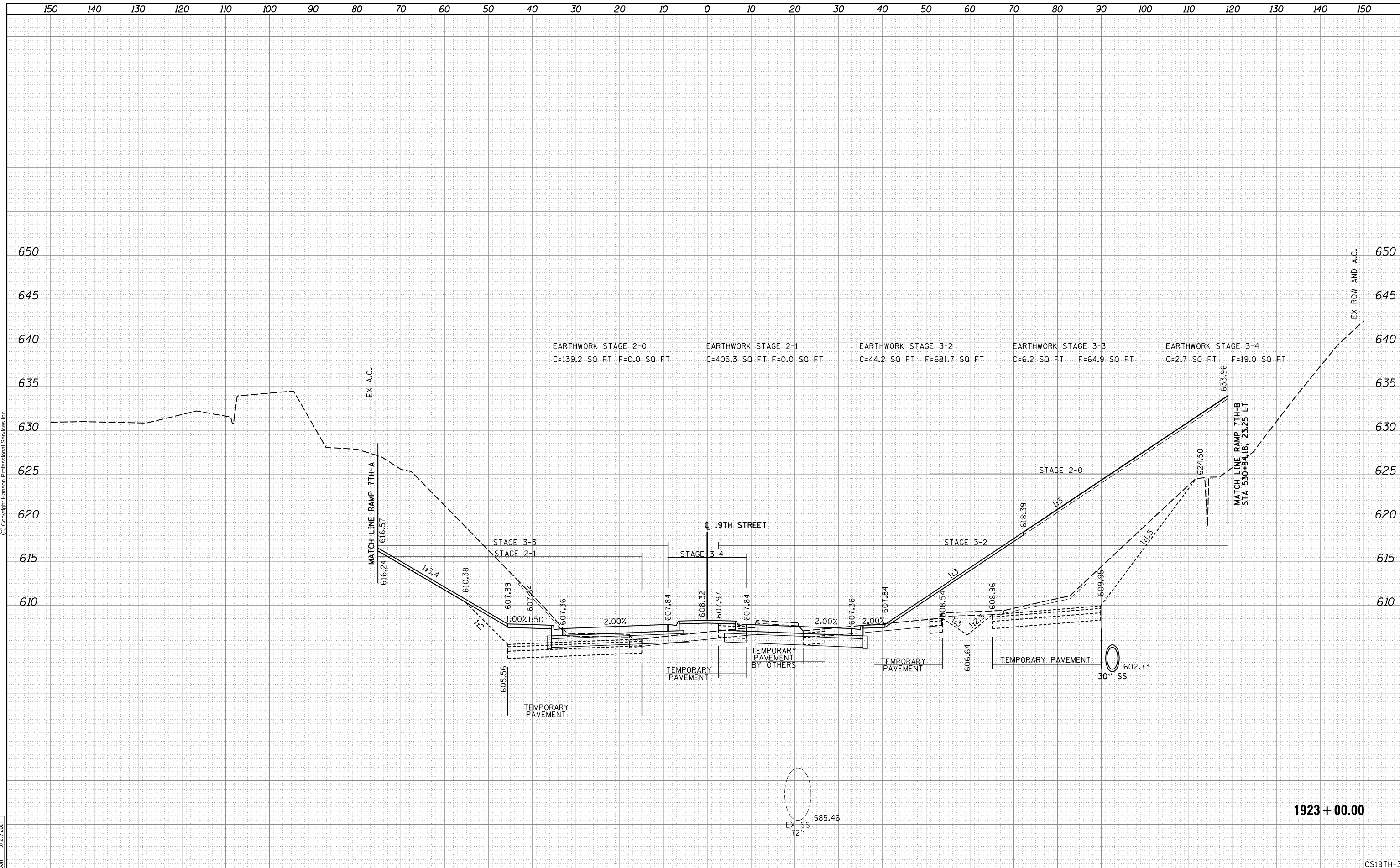
F.A.I. RTE.	SECTION	COUNTY	TOTAL SHEETS	SHEET NO.
74	(81-11R-1 & 81-11HBR, HBR-1, HBR-2)	ROCK ISLAND	2042	1902
CONTRACT NO. 64E26			ILLINOIS FED. AID PROJECT	

FINAL SURVEY	SURVEYED	DATE
NOTE BOOK	PLOTTED	
NO.	TEMPLATE	
	AREAS	
	CHECKED	



ORIGINAL SURVEY	SURVEYED	DATE
NOTE BOOK	PLOTTED	
NO.	TEMPLATE	
	AREAS	
	CHECKED	

LAYOUT	RLT	DATE
DRAWN	RLT	7/22/2011
REVIEWED	MTH/JJW	2/8/2016
		3/21/2017



FILE NAME =	USER NAME = hehr01663	DESIGNED - RLT	REVISIED -	STATE OF ILLINOIS DEPARTMENT OF TRANSPORTATION	CROSS SECTIONS 19TH STREET	F.A.I. RTE.	SECTION	COUNTY	TOTAL SHEETS	SHEET NO.	
D2CONCO-HPS-sht-xssht07L.dgn		DRAWN - RLT	REVISIED -			74	(81-11R-1 & 81-11HBR, HBR-1, HBR-2)	ROCK ISLAND	2042	1903	
PLOT SCALE =		CHECKED - MTH/JJW	REVISIED -			CONTRACT NO. 64E26					
PLOT DATE = 3/23/2017		DATE - 3/23/2017	REVISIED -			ILLINOIS FED. AID PROJECT					

1923 + 00.00

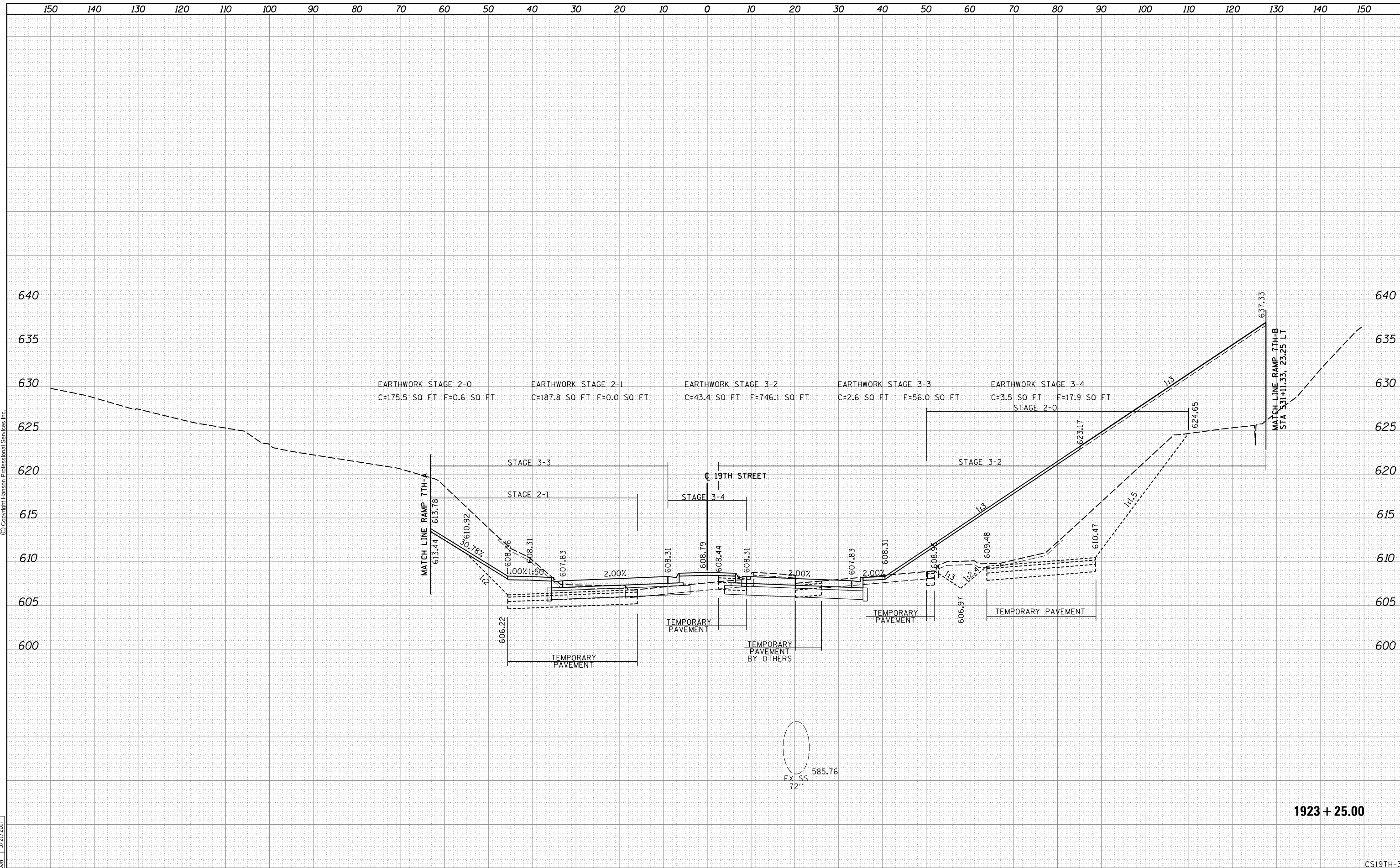
CS19TH-36

FINAL SURVEY NO.	SURVEYED	DATE
NOTE BOOK	PLOTTED	
AREAS CHECKED	TEMPLATE	
	AREAS	



ORIGINAL SURVEY NO.	SURVEYED	DATE
NOTE BOOK	PLOTTED	
AREAS CHECKED	TEMPLATE	
	AREAS	

LAYOUT	RLT	7/22/2011
DRAWN	RLT	2/8/2016
REVIEWED	MTH/JJW	3/21/2017



1923 + 25.00

FILE NAME = D2CONCO-HPS-sht-xssht07L.dgn	USER NAME = hehr@1663	DESIGNED - RLT	REVISIED -	<p align="center">STATE OF ILLINOIS DEPARTMENT OF TRANSPORTATION</p>	<p align="center">CROSS SECTIONS 19TH STREET</p>	F.A.I. RTE. 74	SECTION (81-11R-1 & 81-11HBR, HBR-1, HBR-2)	COUNTY ROCK ISLAND	TOTAL SHEETS 2042	SHEET NO. 1904		
PLOT SCALE =	CHECKED - MTH/JJW	REVISIED -	SCALE:			SHEET NO. 37 OF 115 SHEETS	STA. 1923+25.00 TO STA. 1923+25.00	ILLINOIS FED. AID PROJECT				
PLOT DATE = 3/23/2017	DATE - 3/23/2017	REVISIED -										

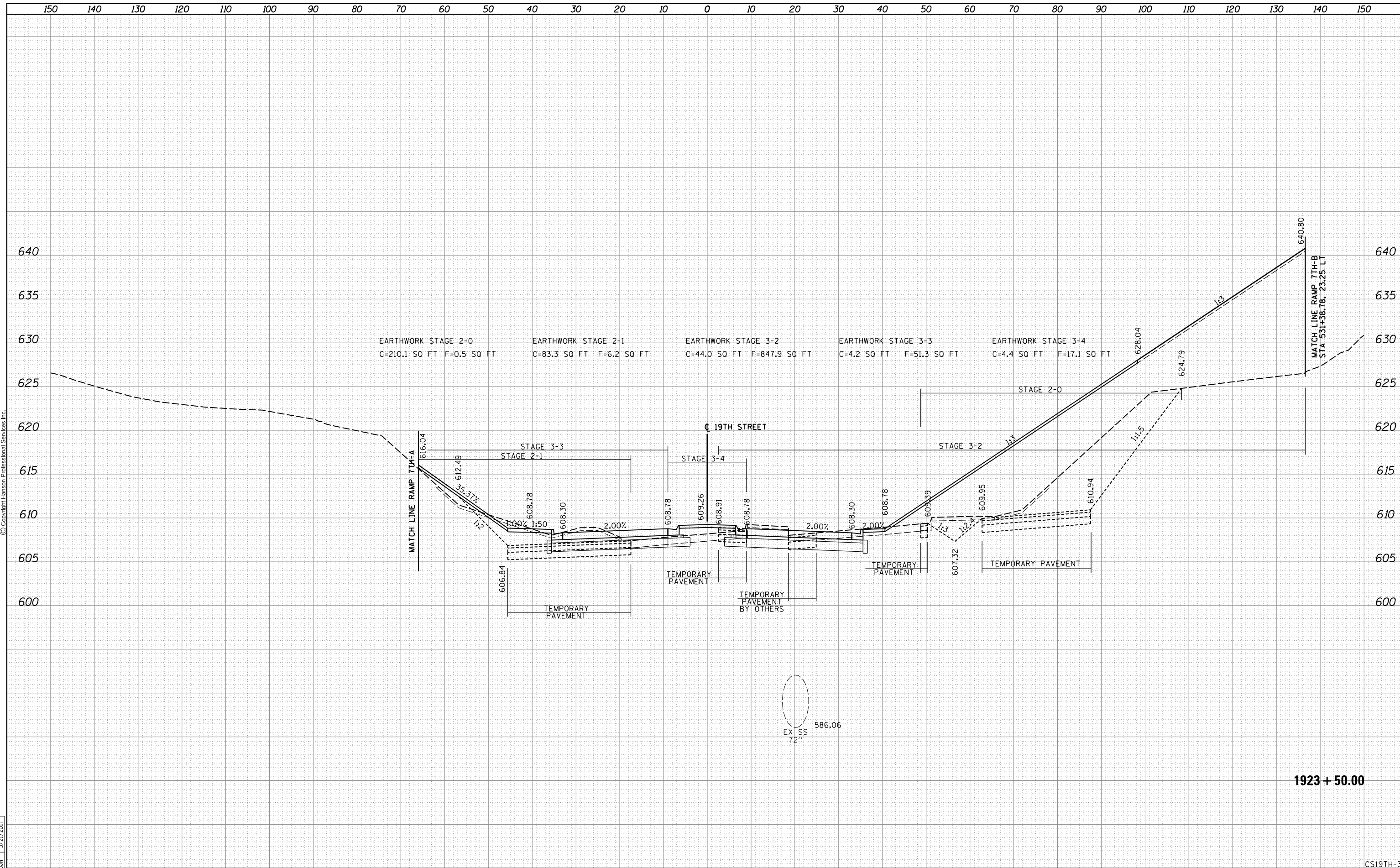
CS19TH-37

FINAL SURVEY NO.	SURVEYED	DATE
NOTE BOOK NO.	PLOTTED	
AREAS CHECKED	TEMPLATE	
	AREAS	
	CHECKED	



ORIGINAL SURVEY NO.	SURVEYED	DATE
NOTE BOOK NO.	PLOTTED	
AREAS CHECKED	TEMPLATE	
	AREAS	
	CHECKED	

LAYOUT	RLT	7/22/2011
DRAWN	RLT	2/8/2016
REVIEWED	MTH/JJW	3/21/2017



FILE NAME = D2CONCD-HPS-sht-xssht07L.dgn

USER NAME = hehr@1663	DESIGNED - RLT	REVISD -
	DRAWN - RLT	REVISD -
PLOT SCALE =	CHECKED - MTH/JJW	REVISD -
PLOT DATE = 3/22/2017	DATE - 3/23/2017	REVISD -

**STATE OF ILLINOIS
DEPARTMENT OF TRANSPORTATION**

**CROSS SECTIONS
19TH STREET**

SCALE: SHEET NO. 38 OF 115 SHEETS STA. 1923+50.00 TO STA. 1923+50.00

F.A.I. RTE.	SECTION	COUNTY	TOTAL SHEETS	SHEET NO.
74	(81-11R-1 & 81-11HBR, HBR-1, HBR-2)	ROCK ISLAND	2042	1905
CONTRACT NO. 64E26			ILLINOIS FED. AID PROJECT	

1923 + 50.00

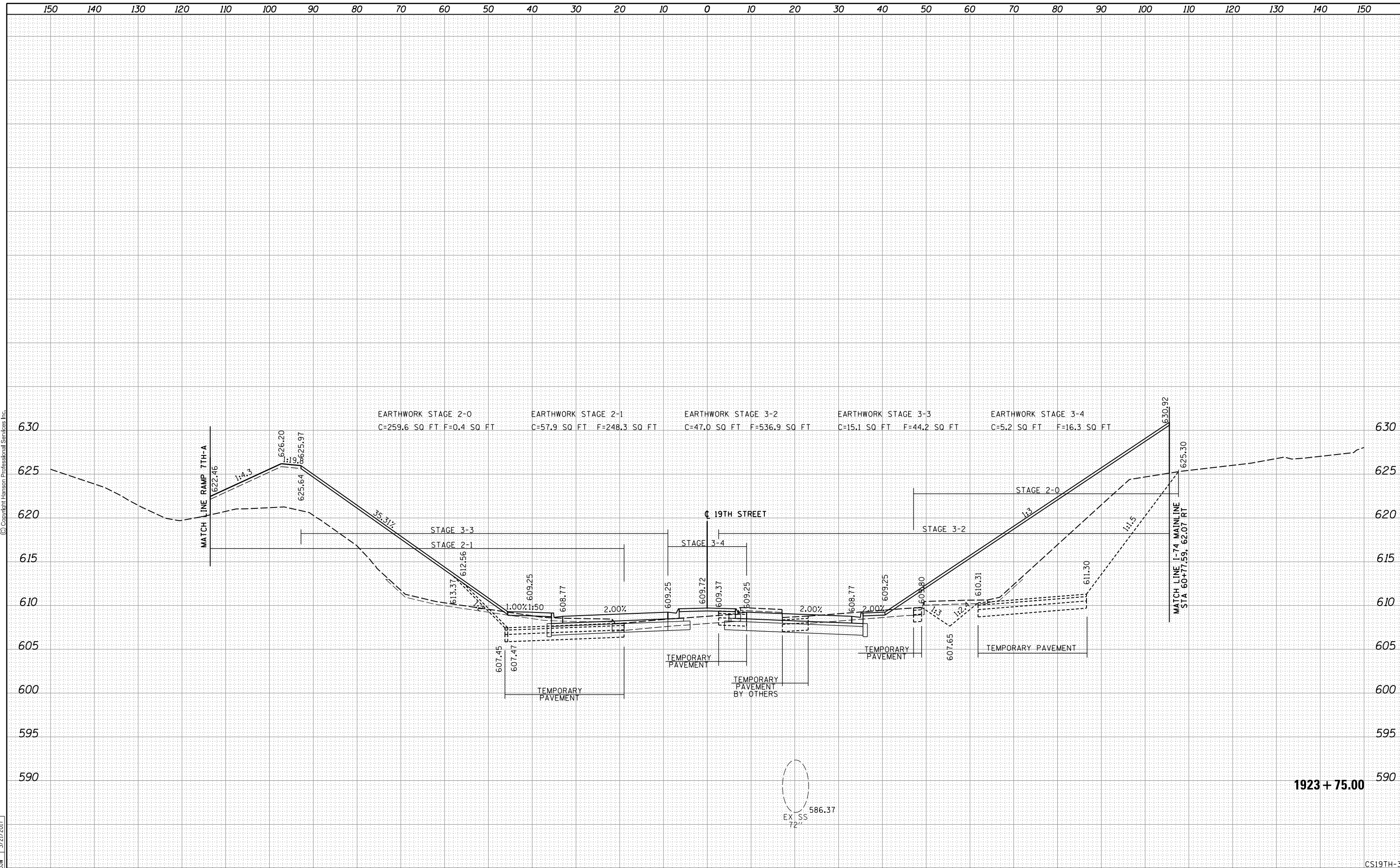
CS19TH-38

FINAL SURVEY	SURVEYED	BY	DATE
NOTE BOOK	PLOTTED		
NO.	AREAS CHECKED		



ORIGINAL SURVEY	SURVEYED	BY	DATE
NOTE BOOK	PLOTTED		
NO.	AREAS CHECKED		

LAYOUT	RLT	7/22/2011
DRAWN	RLT	2/8/2016
REVIEWED	MTH/JJW	3/21/2017



FILE NAME = D2CONCD-HPS-sht-xssht07L.dgn	USER NAME = hehr@1663	DESIGNED - RLT	REVISIED -	STATE OF ILLINOIS DEPARTMENT OF TRANSPORTATION	CROSS SECTIONS 19TH STREET	SCALE:	SHEET NO. 39 OF 115 SHEETS	STA. 1923+75.00 TO STA. 1923+75.00	F.A.I. RTE.	SECTION	COUNTY	TOTAL SHEETS	SHEET NO.
		DRAWN - RLT	REVISIED -			74	(81-11R-1 & 81-11HBR, HBR-1, HBR-2)	ROCK ISLAND	2042	1906			
PLOT SCALE =	CHECKED - MTH/JJW	REVISIED -				CONTRACT NO. 64E26							
PLOT DATE = 3/22/2017	DATE - 3/23/2017	REVISIED -				ILLINOIS FED. AID PROJECT							

1923 + 75.00

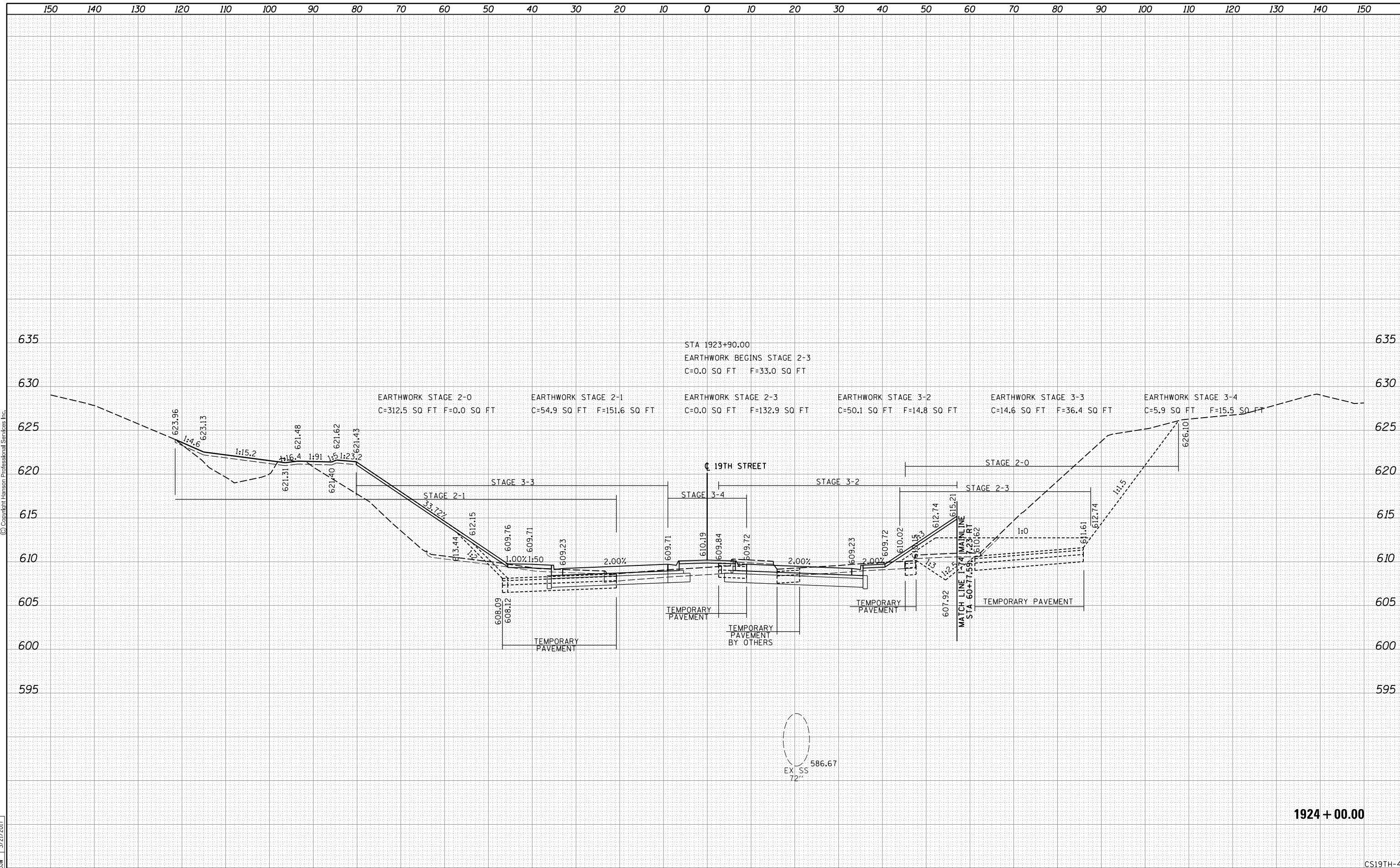
CS19TH-39

FINAL SURVEY NO.	SURVEYED	DATE
NOTE BOOK NO.	PLOTTED	
	TEMPLATE	
	AREAS CHECKED	



ORIGINAL SURVEY NO.	SURVEYED	DATE
NOTE BOOK NO.	PLOTTED	
	TEMPLATE	
	AREAS CHECKED	

LAYOUT	RLT	7/22/2011
DRAWN	RLT	2/8/2016
REVIEWED	MTH/JJW	3/21/2017



1924 + 00.00

CS19TH-40

FILE NAME =	D2CONCD-HPS-sht-xssht07L.dgn	USER NAME =	hehr@1663	DESIGNED -	RLT	REVISED -	
				DRAWN -	RLT	REVISED -	
				CHECKED -	MTH/JJW	REVISED -	
				DATE -	3/23/2017	REVISED -	

**STATE OF ILLINOIS
DEPARTMENT OF TRANSPORTATION**

CROSS SECTIONS 19TH STREET	
SCALE:	SHEET NO. 40 OF 115 SHEETS STA. 1924+00.00 TO STA. 1924+00.00

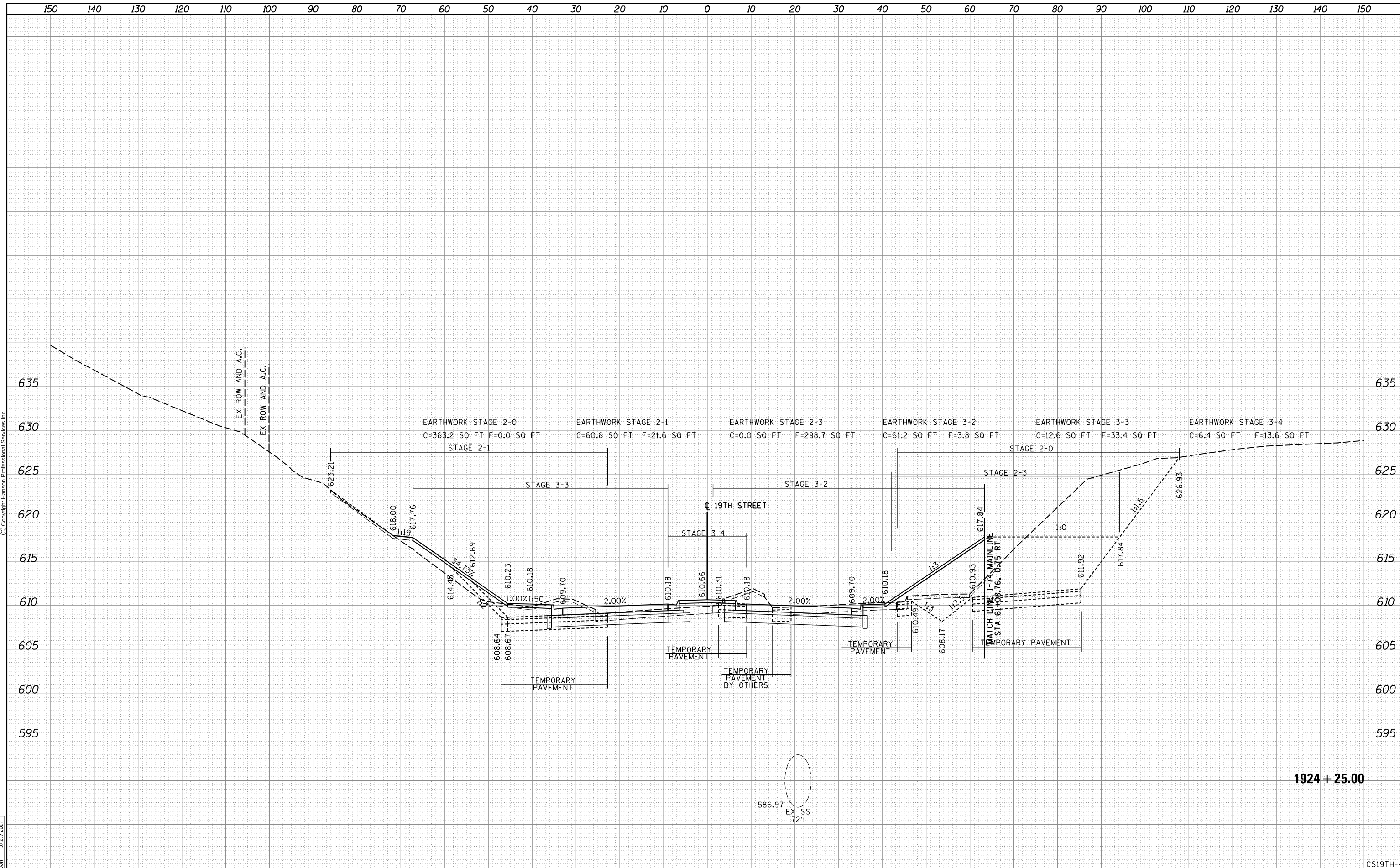
F.A.I. RTE.	SECTION	COUNTY	TOTAL SHEETS	SHEET NO.
74	(81-11R-1 & 81-11HBR, HBR-1, HBR-2)	ROCK ISLAND	2042	1907
CONTRACT NO. 64E26			ILLINOIS FED. AID PROJECT	

FINAL SURVEY NO.	SURVEYED AREAS CHECKED
PLOTTED TEMPLATE AREAS CHECKED	
NOTE BOOK NO.	
BY	
DATE	



ORIGINAL SURVEY NO.	SURVEYED AREAS CHECKED
NOTE BOOK NO.	
BY	
DATE	

LAYOUT DRAWN	RLT	7/22/2011
REVIEWED	MTH/JJW	3/21/2017
	RLT	2/8/2016



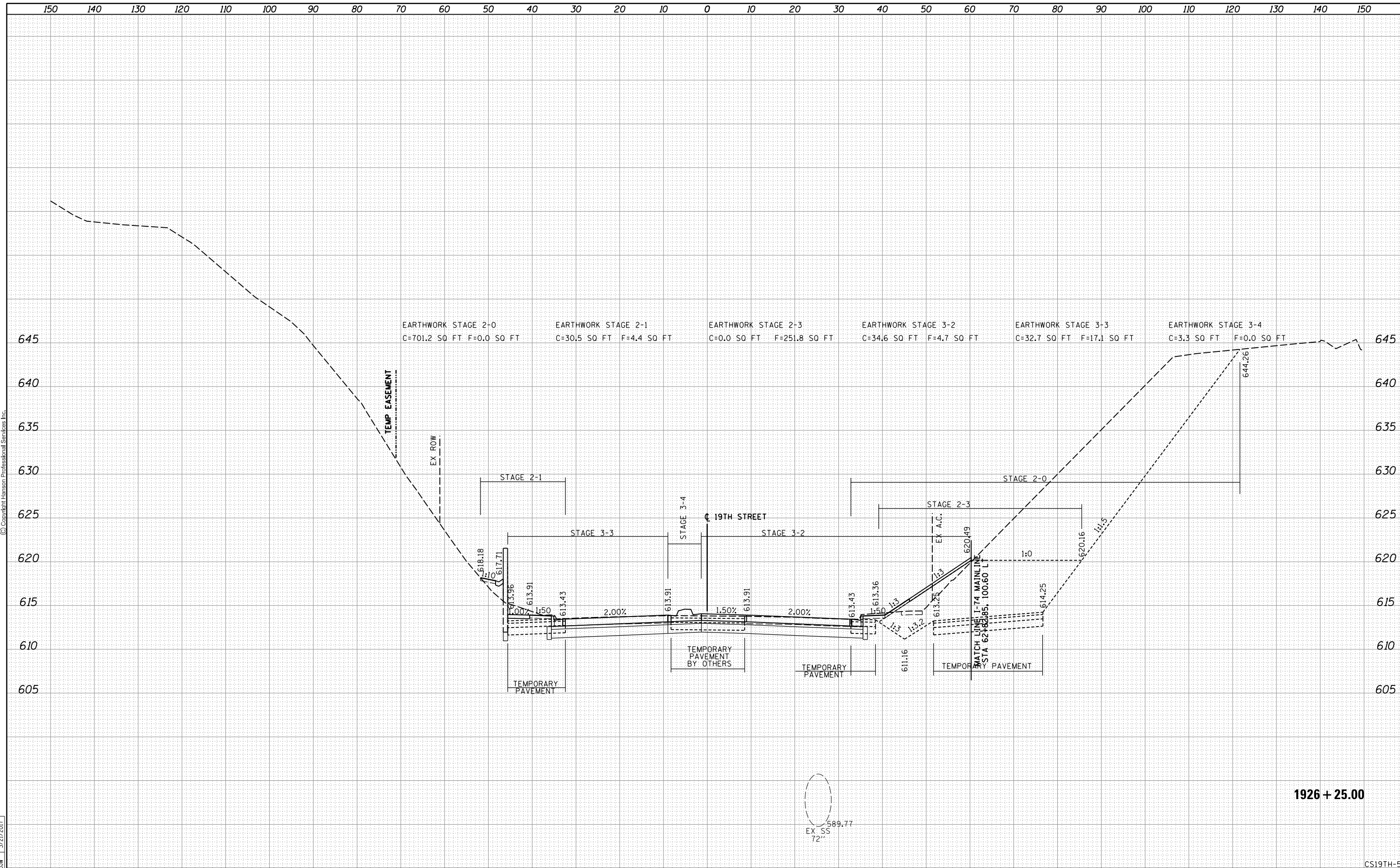
FILE NAME = D2CONCD-HPS-sht-xssh07L.dgn	USER NAME = hehr01663	DESIGNED - RLT	REVISIED -	STATE OF ILLINOIS DEPARTMENT OF TRANSPORTATION	CROSS SECTIONS 19TH STREET		F.A.I. RTE. 74	SECTION (81-11R-1 & 81-11HBR, HBR-1, HBR-2)	COUNTY ROCK ISLAND	TOTAL SHEETS 2042	SHEET NO. 1908	
	PLOT SCALE =	CHECKED - MTH/JJW	REVISIED -		SCALE:	SHEET NO. 41 OF 115 SHEETS	STA. 1924+25.00 TO STA. 1924+25.00	CONTRACT NO. 64E26		ILLINOIS FED. AID PROJECT		
	PLOT DATE = 3/23/2017	DATE - 3/23/2017	REVISIED -									
CS19TH-41												

FINAL SURVEY	SURVEYED	BY	DATE
NOTE BOOK	PLOTTED		
NO.	TEMPLATE		
	AREAS		
	CHECKED		



ORIGINAL SURVEY	SURVEYED	BY	DATE
NOTE BOOK	PLOTTED		
NO.	TEMPLATE		
	AREAS		
	CHECKED		

LAYOUT	RLT	7/22/2011
DRAWN	RLT	2/8/2016
REVIEWED	MTH/JJW	3/21/2017



1926 + 25.00

FILE NAME =	D2CONCD-HPS-sht-xssht07L.dgn
USER NAME =	hehr01663
DESIGNED -	RLT
DRAWN -	RLT
CHECKED -	MTH/JJW
DATE -	3/23/2017
REVISOR -	
REVISION -	
REVISOR -	
REVISION -	
REVISOR -	
REVISION -	

**STATE OF ILLINOIS
DEPARTMENT OF TRANSPORTATION**

CROSS SECTIONS 19TH STREET	
SCALE:	SHEET NO. 50 OF 115 SHEETS STA. 1926+25.00 TO STA. 1926+25.00

F.A.I. RTE.	SECTION	COUNTY	TOTAL SHEETS	SHEET NO.
74	(81-11R-1 & 81-11HBR, HBR-1, HBR-2)	ROCK ISLAND	2042	1917
CONTRACT NO.			64E26	
ILLINOIS FED. AID PROJECT				

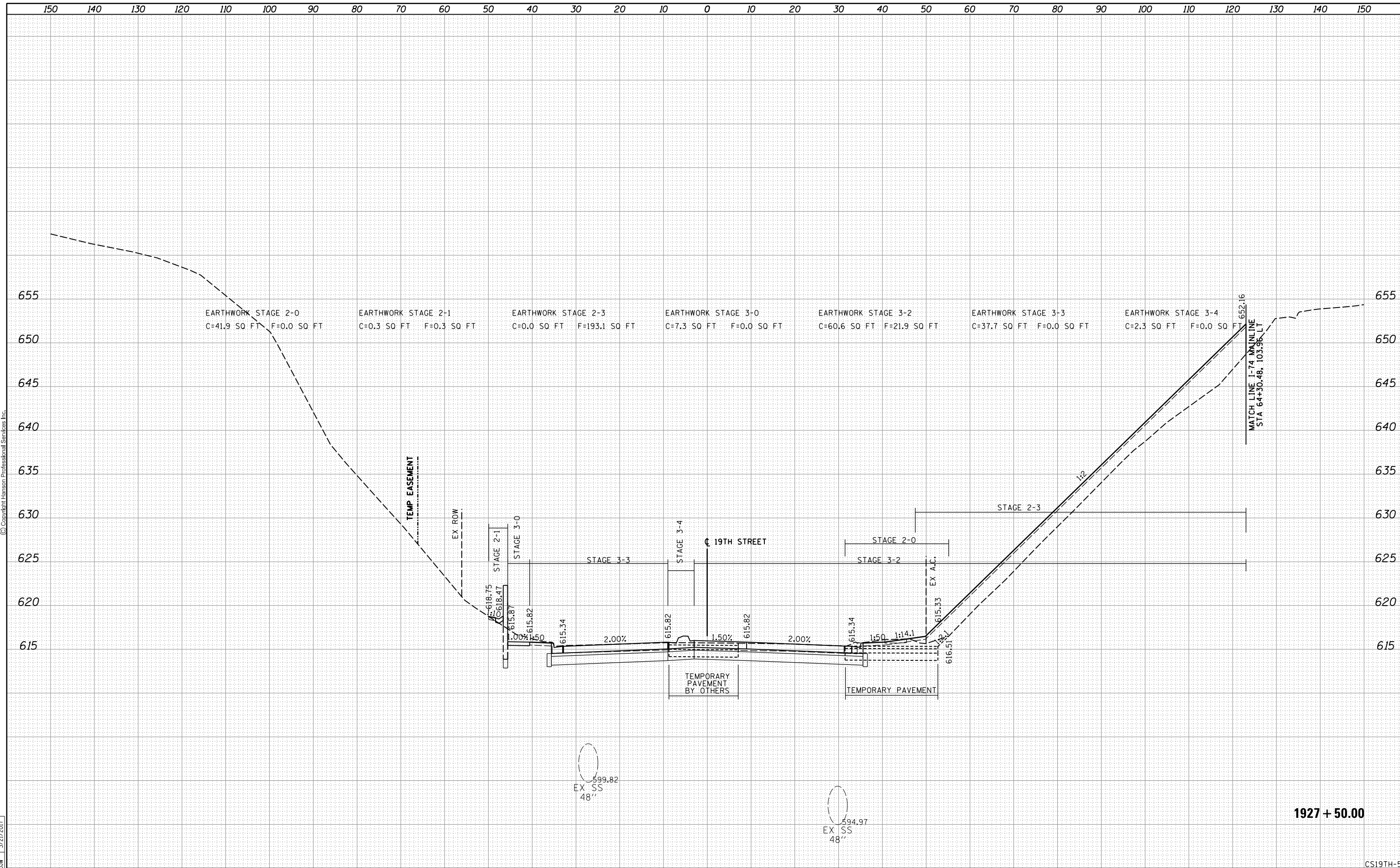
CS19TH-50

FINAL SURVEY	SURVEYED	BY	DATE
NOTE BOOK	PLOTTED		
NO.	TEMPLATE		
	AREAS CHECKED		
	AREAS CHECKED		



ORIGINAL SURVEY	SURVEYED	BY	DATE
NOTE BOOK	PLOTTED		
NO.	TEMPLATE		
	AREAS CHECKED		
	AREAS CHECKED		

LAYOUT	RLT	7/22/2011
DRAWN	RLT	2/8/2016
REVIEWED	MTH/JJW	3/21/2017



FILE NAME =	USER NAME = hehr@1663	DESIGNED - RLT	REVISIED -	STATE OF ILLINOIS DEPARTMENT OF TRANSPORTATION	CROSS SECTIONS 19TH STREET	F.A.I. RTE.	SECTION	COUNTY	TOTAL SHEETS	SHEET NO.
D2CONCO-HPS-sht-xssht07L.dgn		DRAWN - RLT	REVISIED -			74	(81-11R-1 & 81-11HBR, HBR-1, HBR-2)	ROCK ISLAND	2042	1922
PLOT SCALE =		CHECKED - MTH/JJW	REVISIED -			CONTRACT NO. 64E26		ILLINOIS FED. AID PROJECT		
PLOT DATE = 3/22/2017		DATE - 3/23/2017	REVISIED -			SCALE:	SHEET NO. 55 OF 115 SHEETS	STA. 1927+50.00 TO STA. 1927+50.00		

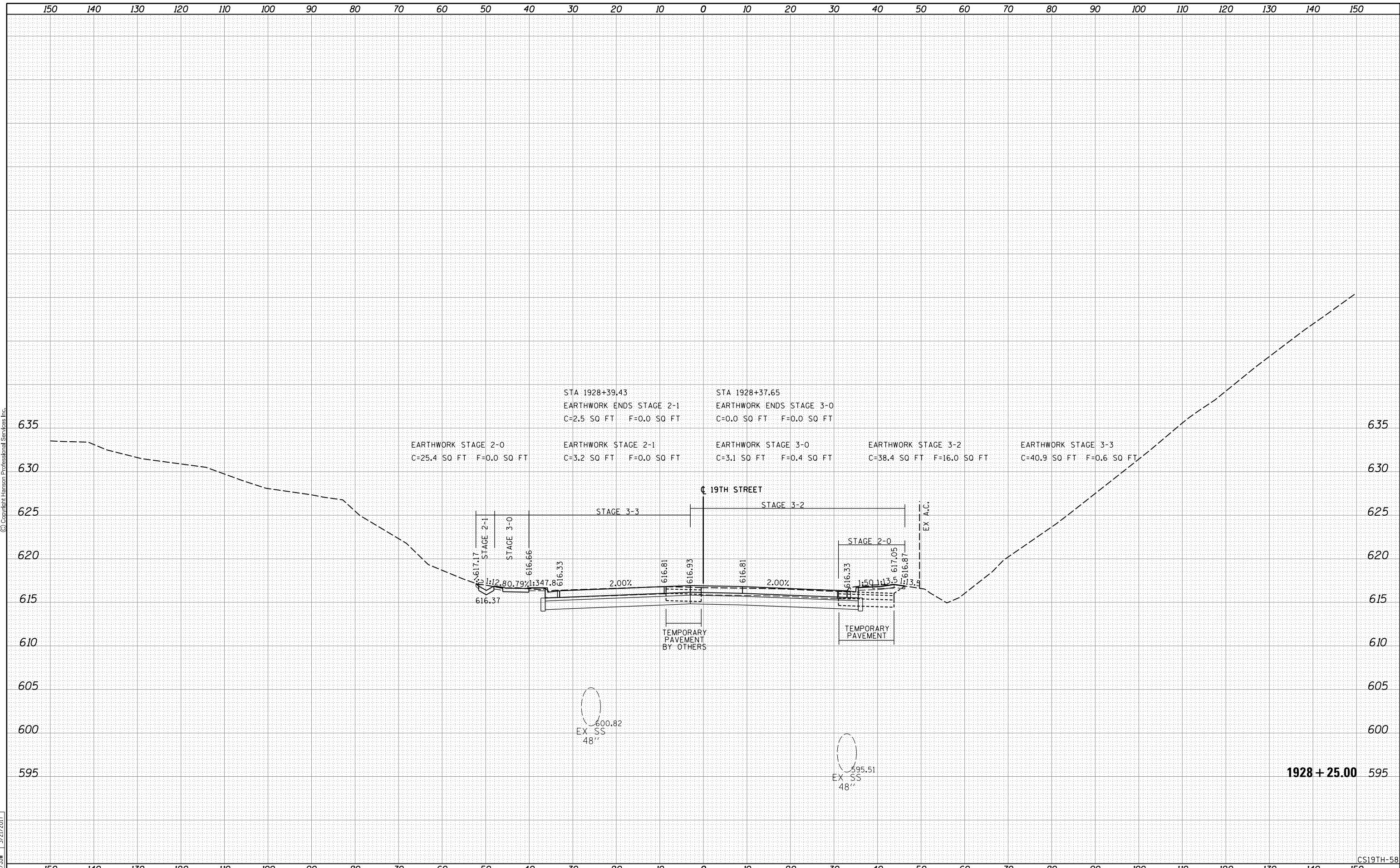
1927 + 50.00

CS19TH-55

FINAL SURVEY NO.	SURVEYED AREAS CHECKED
NOTE BOOK NO.	PLOTTED TEMPLATE AREAS CHECKED
BY	DATE

ORIGINAL SURVEY NO.	SURVEYED AREAS CHECKED
NOTE BOOK NO.	PLOTTED TEMPLATE AREAS CHECKED
BY	DATE

LAYOUT DRAWN	RLT	7/22/2011
DRAWN	RLT	2/8/2016
REVIEWED	MTH/JJW	3/21/2017



FILE NAME =	D2CONCD-HPS-sht-xssht07L.dgn	USER NAME =	hehr@1663	DESIGNED -	RLT	REVISIED -		CROSS SECTIONS 19TH STREET SCALE: SHEET NO. 58 OF 115 SHEETS STA. 1928+25.00 TO STA. 1928+25.00				F.A.I. RTE.	SECTION	COUNTY	TOTAL SHEETS	SHEET NO.
DESIGNED -	RLT	DRAWN -	RLT	REVISIED -		74	(81-11R-1 & 81-11HBR, HBR-1, HBR-2)					ROCK ISLAND	2042	1925		
PLOT SCALE =		CHECKED -	MTH/JJW	REVISIED -		CONTRACT NO.						64E26				
PLOT DATE =	3/23/2017	DATE -	3/23/2017	REVISIED -		ILLINOIS FED. AID PROJECT										



© Copyright Hanson Professional Services Inc.

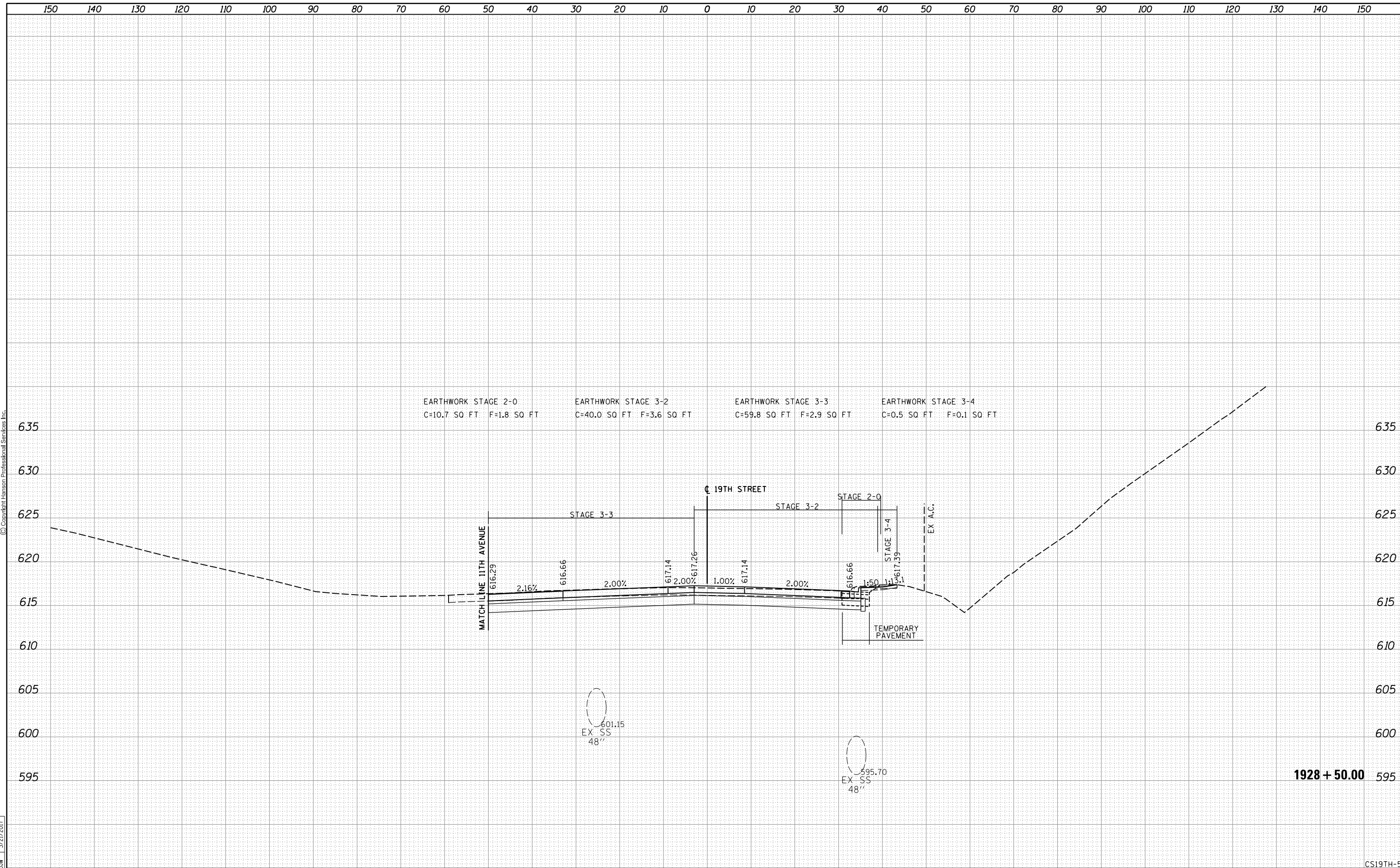
CS19TH-58

FINAL SURVEY	SURVEYED	BY	DATE
NOTE BOOK	PLOTTED		
NO.	TEMPLATE		
	AREAS		
	CHECKED		



ORIGINAL SURVEY	SURVEYED	BY	DATE
NOTE BOOK	PLOTTED		
NO.	TEMPLATE		
	AREAS		
	CHECKED		

LAYOUT	RLT	7/22/2011
DRAWN	RLT	2/8/2016
REVIEWED	MTH/JJW	3/21/2017



FILE NAME =	D2CONCD-HPS-sht-xssht07L.dgn	USER NAME =	hehr01663	DESIGNED -	RLT	REVISIED -		CROSS SECTIONS 19TH STREET SCALE: SHEET NO. 59 OF 115 SHEETS STA. 1928+50.00 TO STA. 1928+50.00				F.A.I	SECTION	COUNTY	TOTAL	SHEET
				DRAWN -	RLT	REVISIED -						74	(81-11R-1 & 81-11HBR, HBR-1, HBR-2)	ROCK ISLAND	2042	1926
				CHECKED -	MTH/JJW	REVISIED -						CONTRACT NO. 64E26				
				DATE -	3/23/2017	REVISIED -						ILLINOIS FED. AID PROJECT				

STATE OF ILLINOIS
DEPARTMENT OF TRANSPORTATION

CS19TH-59

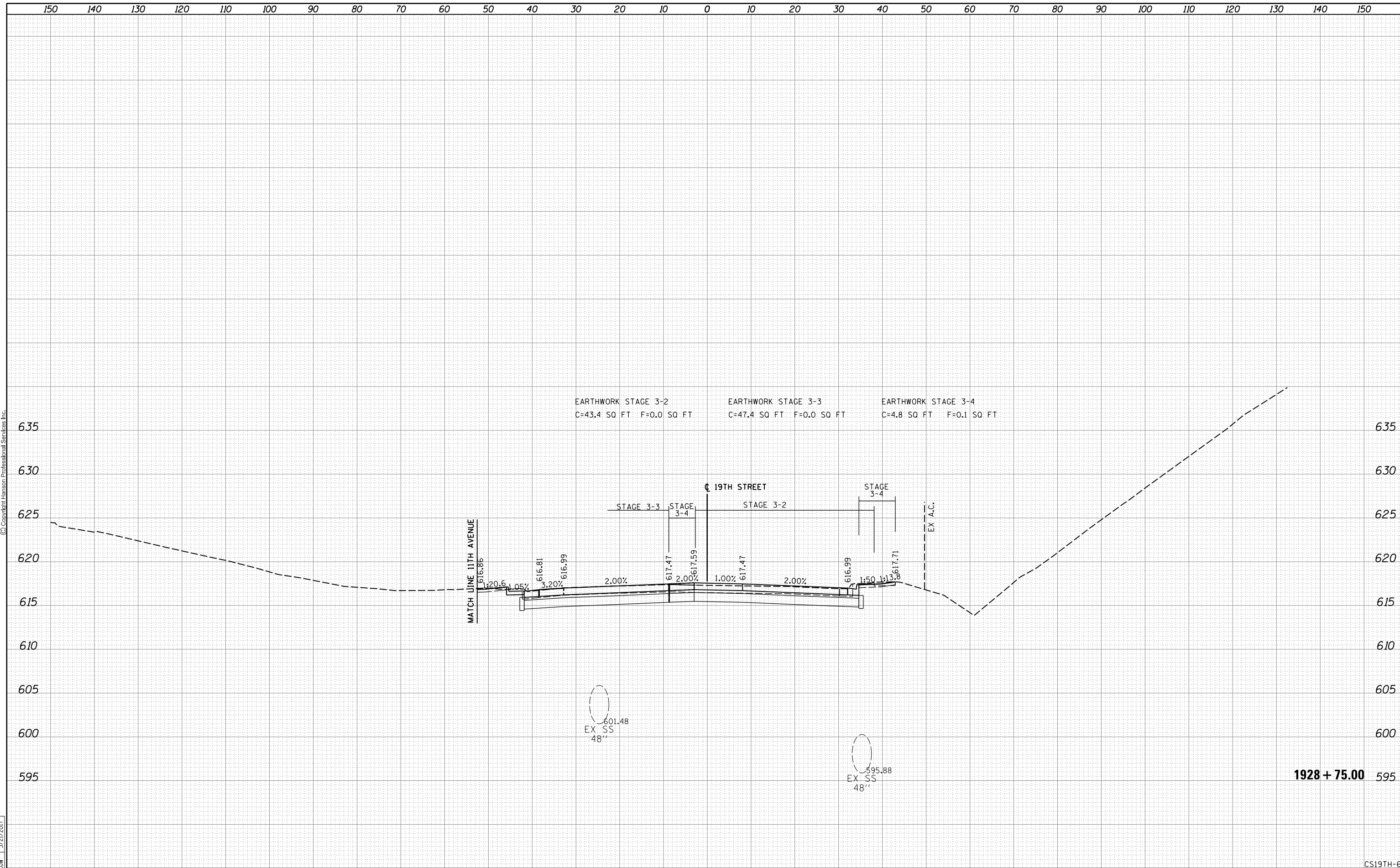
1928 + 50.00

FINAL SURVEY	SURVEYED	BY	DATE
SURVEY	PLOTTED		
NOTE BOOK	TEMPLATE		
NO.	AREAS CHECKED		



ORIGINAL SURVEY	SURVEYED	BY	DATE
SURVEY	PLOTTED		
NOTE BOOK	TEMPLATE		
NO.	AREAS CHECKED		

LAYOUT	RLT	7/22/2011
DRAWN	RLT	2/8/2016
REVIEWED	MTH/JJW	3/21/2017



FILE NAME =	USER NAME = hehr01663	DESIGNED - RLT	REVISIED -	STATE OF ILLINOIS DEPARTMENT OF TRANSPORTATION	CROSS SECTIONS 19TH STREET		F.A.I. RTE.	SECTION	COUNTY	TOTAL SHEETS	SHEET NO.
D2CONCO-HPS-sht-xssht07L.dgn		DRAWN - RLT	REVISIED -		74	(81-11R-1 & 81-11HBR, HBR-1, HBR-2)	ROCK ISLAND	2042	1927		
PLOT SCALE =		CHECKED - MTH/JJW	REVISIED -		CONTRACT NO. 64E26						
PLOT DATE = 3/23/2017		DATE - 3/23/2017	REVISIED -		ILLINOIS FED. AID PROJECT						

CS19TH-60

1928 + 75.00

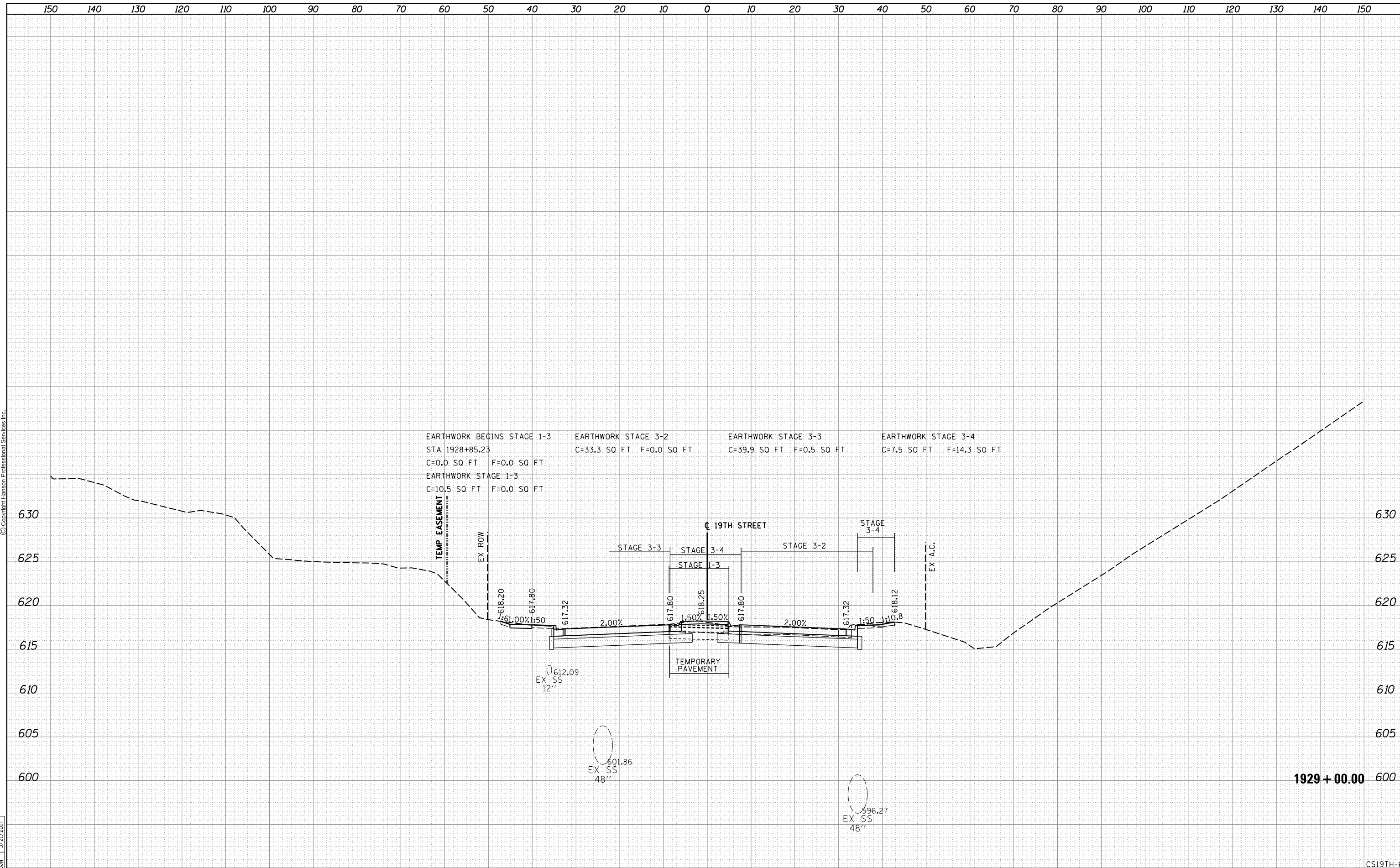
SCALE: SHEET NO. 60 OF 115 SHEETS STA. 1928+75.00 TO STA. 1928+75.00

FINAL SURVEY NO.	SURVEYED	BY	DATE
NOTE BOOK NO.	PLOTTED		
	TEMPLATE AREAS CHECKED		
	AREAS CHECKED		



ORIGINAL SURVEY NO.	SURVEYED	BY	DATE
NOTE BOOK NO.	PLOTTED		
	TEMPLATE AREAS CHECKED		
	AREAS CHECKED		

LAYOUT	RLT	7/22/2011
DRAWN	RLT	2/8/2016
REVIEWED	MTH/JJW	3/21/2017



FILE NAME =	USER NAME = hehr01663	DESIGNED - RLT	REVISIED -	STATE OF ILLINOIS DEPARTMENT OF TRANSPORTATION	CROSS SECTIONS 19TH STREET	F.A.I. RTE.	SECTION	COUNTY	TOTAL SHEETS	SHEET NO.	
D2CONCO-HPS-sht-xssht07L.dgn		DRAWN - RLT	REVISIED -			74	(81-11R-1 & 81-11HBR, HBR-1, HBR-2)	ROCK ISLAND	2042	1928	
PLOT SCALE =		CHECKED - MTH/JJW	REVISIED -			CONTRACT NO. 64E26					
PLOT DATE = 3/23/2017		DATE - 3/23/2017	REVISIED -			ILLINOIS FED. AID PROJECT					

CS19TH-61

1929 + 00.00

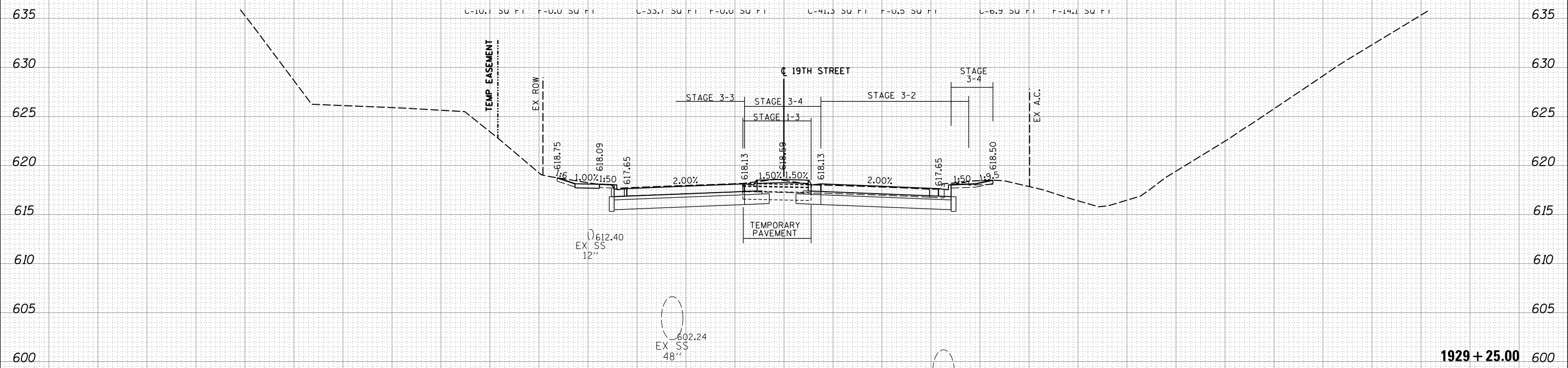
150 140 130 120 110 100 90 80 70 60 50 40 30 20 10 0 10 20 30 40 50 60 70 80 90 100 110 120 130 140 150

DATE	
BY	
SURVEYED	
PLOTTED	
TEMPLATE	
AREAS	
CHECKED	
FINAL SURVEY	
NOTE BOOK	
NO.	



© Copyright Hanson Professional Services Inc.

DATE	
BY	
SURVEYED	
PLOTTED	
TEMPLATE	
AREAS	
CHECKED	
ORIGINAL SURVEY	
NOTE BOOK	
NO.	



DATE	7/22/2011
BY	RLT
SURVEYED	
PLOTTED	
TEMPLATE	
AREAS	
CHECKED	
ORIGINAL SURVEY	
NOTE BOOK	
NO.	

150 140 130 120 110 100 90 80 70 60 50 40 30 20 10 0 10 20 30 40 50 60 70 80 90 100 110 120 130 140 150

FILE NAME = D2CONCD-HPS-sht-xssht07L.dgn

USER NAME = hehr@1663
 DESIGNED - RLT
 DRAWN - RLT
 CHECKED - MTH/JJW
 DATE - 3/23/2017

REVISIED -
 REVISIED -
 REVISIED -
 REVISIED -

**STATE OF ILLINOIS
 DEPARTMENT OF TRANSPORTATION**

**CROSS SECTIONS
 19TH STREET**

SCALE: SHEET NO. 62 OF 115 SHEETS STA. 1929+25.00 TO STA. 1929+25.00

F.A.I. RTE.	SECTION	COUNTY	TOTAL SHEETS	SHEET NO.
74	(81-11R-1 & 81-11HBR, HBR-1, HBR-2)	ROCK ISLAND	2042	1929
CONTRACT NO. 64E26			ILLINOIS FED. AID PROJECT	

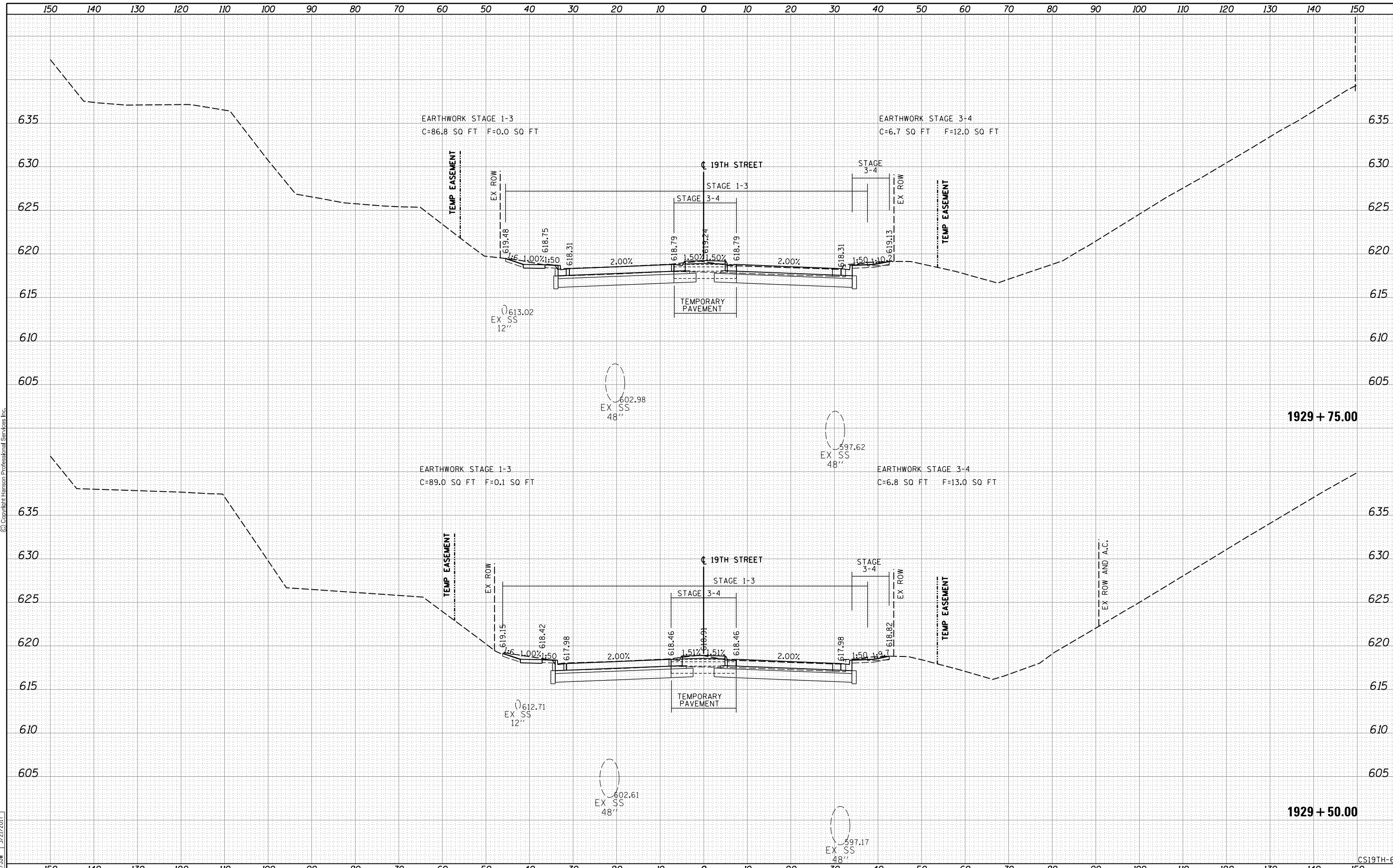
CS19TH-62

DATE	
BY	
SURVEYED	
PLOTTED	
TEMPLATE	
AREAS	
CHECKED	
FINAL SURVEY	
NOTE BOOK	
NO.	



DATE	
BY	
SURVEYED	
PLOTTED	
TEMPLATE	
AREAS	
CHECKED	
ORIGINAL SURVEY	
NOTE BOOK	
NO.	

DATE	7/22/2011
BY	RLT
SURVEYED	
PLOTTED	
TEMPLATE	
AREAS	
CHECKED	
ORIGINAL SURVEY	
NOTE BOOK	
NO.	
DATE	2/8/2016
BY	RLT
SURVEYED	
PLOTTED	
TEMPLATE	
AREAS	
CHECKED	
ORIGINAL SURVEY	
NOTE BOOK	
NO.	
DATE	3/21/2017
BY	MTH/JJW
SURVEYED	
PLOTTED	
TEMPLATE	
AREAS	
CHECKED	
ORIGINAL SURVEY	
NOTE BOOK	
NO.	



FILE NAME	D2CONCD-HPS-sht-xssht07L.dgn
USER NAME	hehr@1663
DESIGNED	- RLT
DRAWN	- RLT
CHECKED	- MTH/JJW
DATE	- 3/23/2017
REVIS	-
REVIS	-
REVIS	-
REVIS	-

DESIGNED	- RLT	REVIS	-
DRAWN	- RLT	REVIS	-
CHECKED	- MTH/JJW	REVIS	-
DATE	- 3/23/2017	REVIS	-

**STATE OF ILLINOIS
DEPARTMENT OF TRANSPORTATION**

CROSS SECTIONS 19TH STREET		
SCALE:	SHEET NO. 63 OF 115 SHEETS	STA. 1929+50.00 TO STA. 1929+75.00

F.A.I. RTE.	SECTION	COUNTY	TOTAL SHEETS	SHEET NO.
74	(81-11R-1 & 81-11HBR, HBR-1, HBR-2)	ROCK ISLAND	2042	1930
				CONTRACT NO. 64E26
ILLINOIS FED. AID PROJECT				

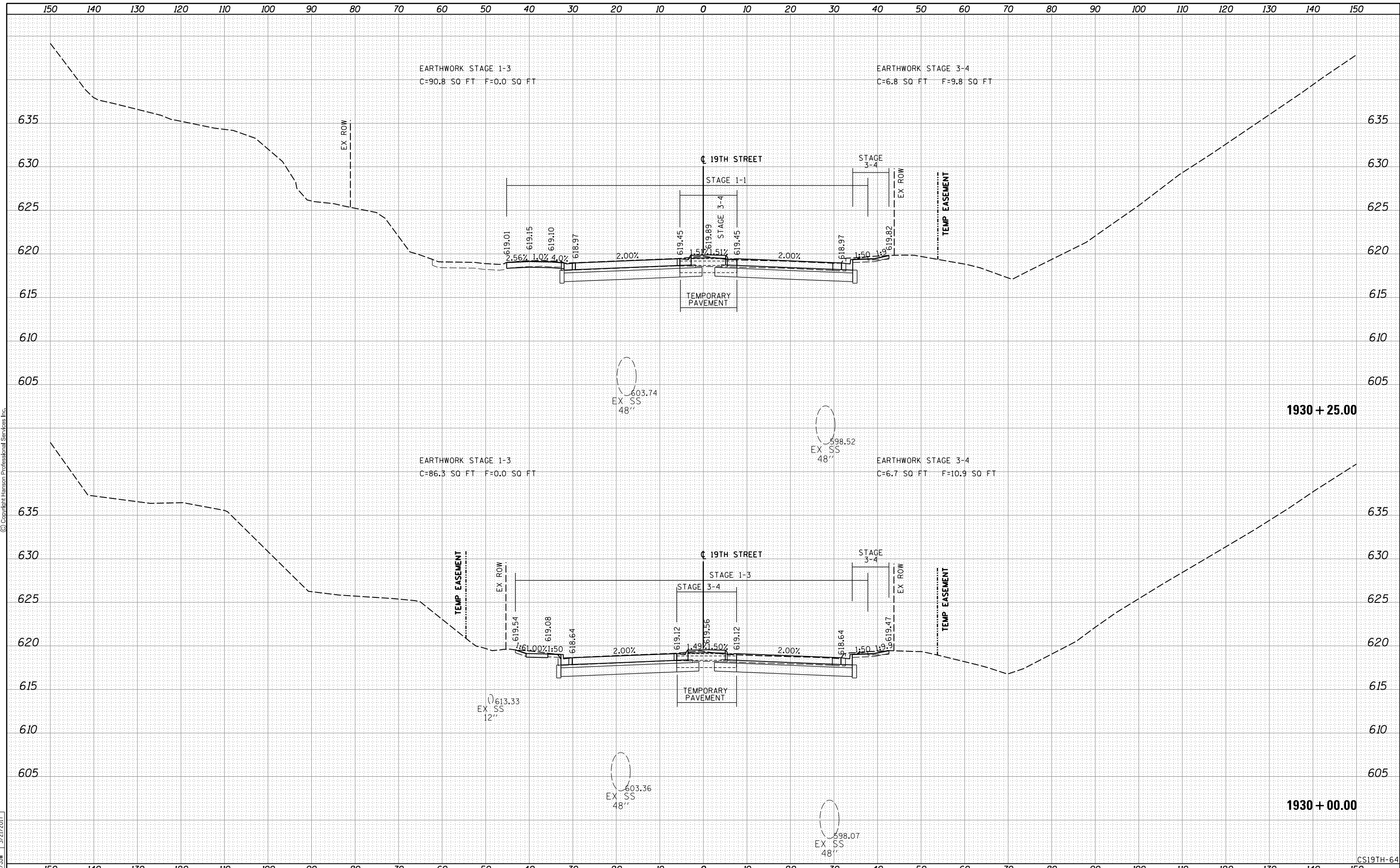
CS19TH-63

DATE	
BY	
SURVEYED	
PLOTTED	
TEMPLATE	
AREAS	
CHECKED	
FINAL SURVEY	
NOTE BOOK	
NO.	



DATE	
BY	
SURVEYED	
PLOTTED	
TEMPLATE	
AREAS	
CHECKED	
ORIGINAL SURVEY	
NOTE BOOK	
NO.	

DATE	7/22/2011
BY	RLT
SURVEYED	
PLOTTED	
TEMPLATE	
AREAS	
CHECKED	
ORIGINAL SURVEY	
NOTE BOOK	
NO.	



FILE NAME =	D2CONCD-HPS-sht-xssht07L.dgn
USER NAME =	hehr01663
DESIGNED -	RLT
DRAWN -	RLT
CHECKED -	MTH/JJW
DATE -	3/23/2017

REVISD -	
REVISD -	
REVISD -	
REVISD -	

**STATE OF ILLINOIS
DEPARTMENT OF TRANSPORTATION**

**CROSS SECTIONS
19TH STREET**

SCALE: SHEET NO. 64 OF 115 SHEETS STA. 1930+00.00 TO STA. 1930+25.00

F.A.I. RTE.	SECTION	COUNTY	TOTAL SHEETS	SHEET NO.
74	(81-11R-1 & 81-11HBR, HBR-1, HBR-2)	ROCK ISLAND	2042	1931
				CONTRACT NO. 64E26
ILLINOIS FED. AID PROJECT				

CS19TH-64

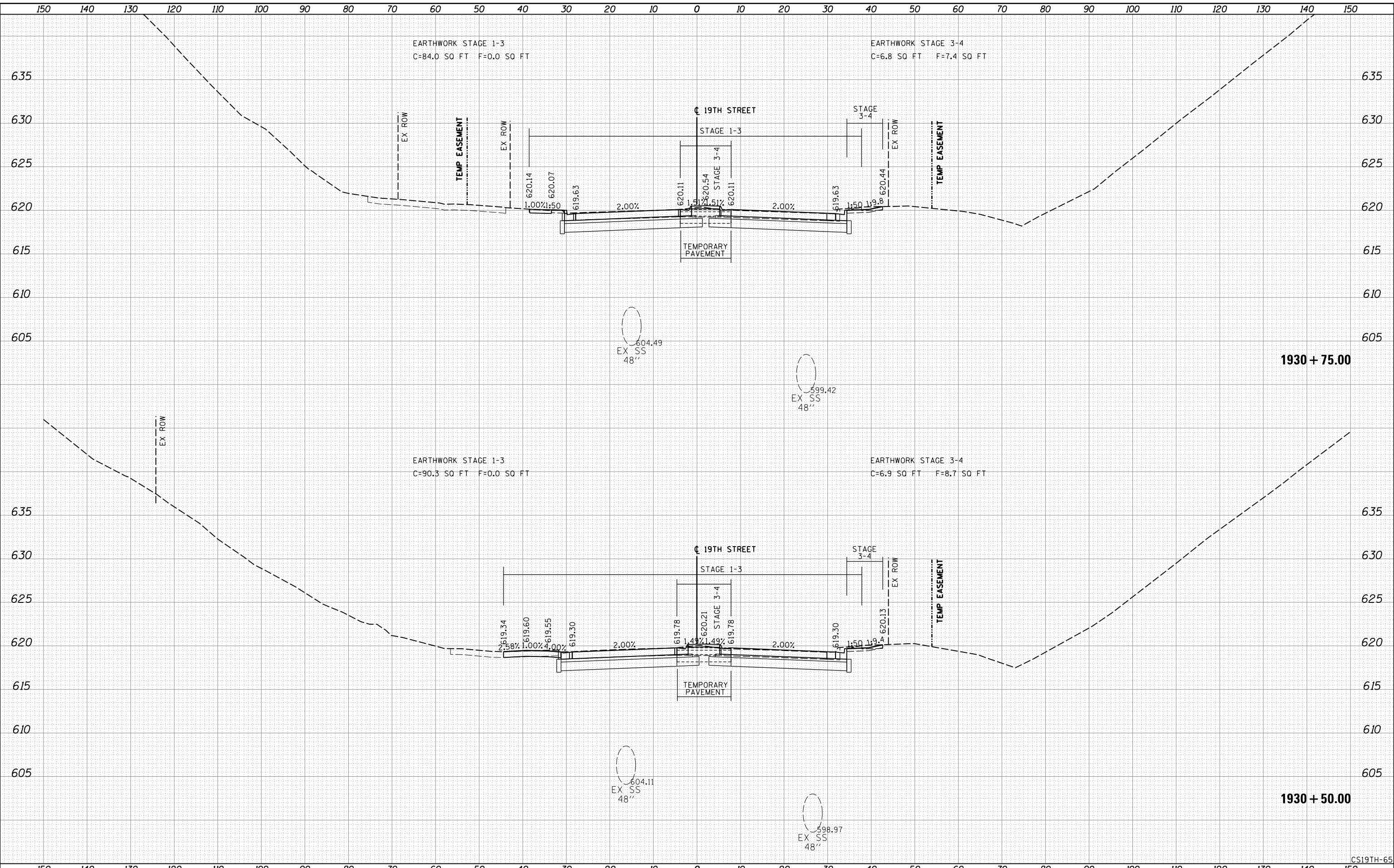
BY	
DATE	
SURVEYED	
PLOTTED	
TEMPLATE	
AREAS	
CHECKED	
NO.	



© Copyright Hanson Professional Services Inc.

BY	
DATE	
SURVEYED	
PLOTTED	
TEMPLATE	
AREAS	
CHECKED	
NO.	

DATE	7/22/2011
DATE	2/8/2016
DATE	3/21/2017
BY	RLT
BY	RLT
BY	MTH/JJW



FILE NAME =	D2CONCD-HPS-sht-xssht07L.dgn
USER NAME =	hehr01663
DESIGNED -	RLT
DRAWN -	RLT
CHECKED -	MTH/JJW
DATE -	3/23/2017
REVISD -	
REVISD -	
REVISD -	
REVISD -	

**STATE OF ILLINOIS
DEPARTMENT OF TRANSPORTATION**

**CROSS SECTIONS
19TH STREET**

SCALE: SHEET NO. 65 OF 115 SHEETS STA. 1930+50.00 TO STA. 1930+75.00

F.A.I. RTE.	SECTION	COUNTY	TOTAL SHEETS	SHEET NO.
74	(81-11R-1 & 81-11HBR, HBR-1, HBR-2)	ROCK ISLAND	2042	1932
CONTRACT NO. 64E26				
ILLINOIS FED. AID PROJECT				

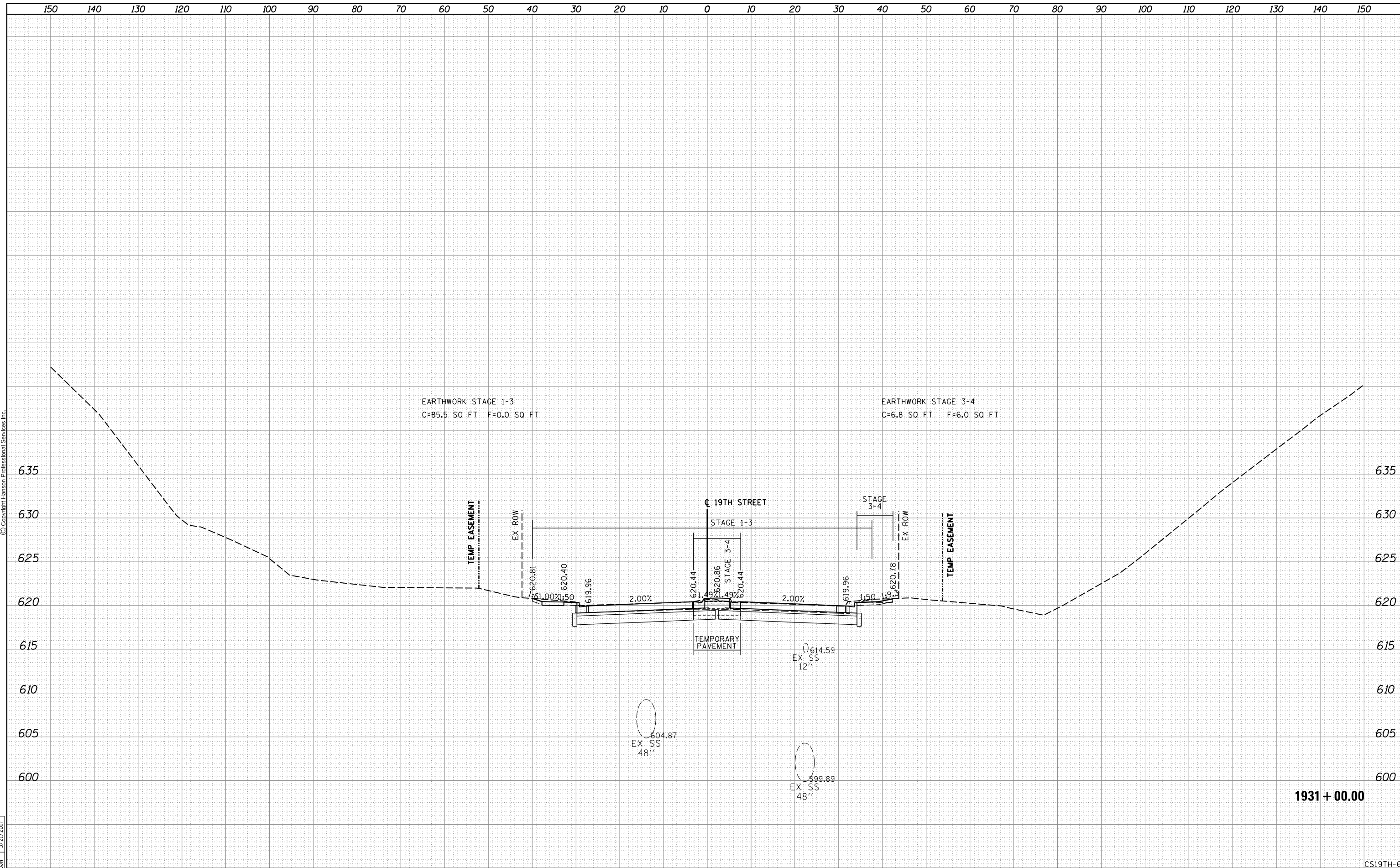
CS19TH-65

FINAL SURVEY	SURVEYED	BY	DATE
NOTE BOOK	PLOTTED		
NO.	AREAS CHECKED		



ORIGINAL SURVEY	SURVEYED	BY	DATE
NOTE BOOK	PLOTTED		
NO.	AREAS CHECKED		

LAYOUT	RLT	7/22/2011
DRAWN	RLT	2/8/2016
REVIEWED	MTH/JJW	3/21/2017



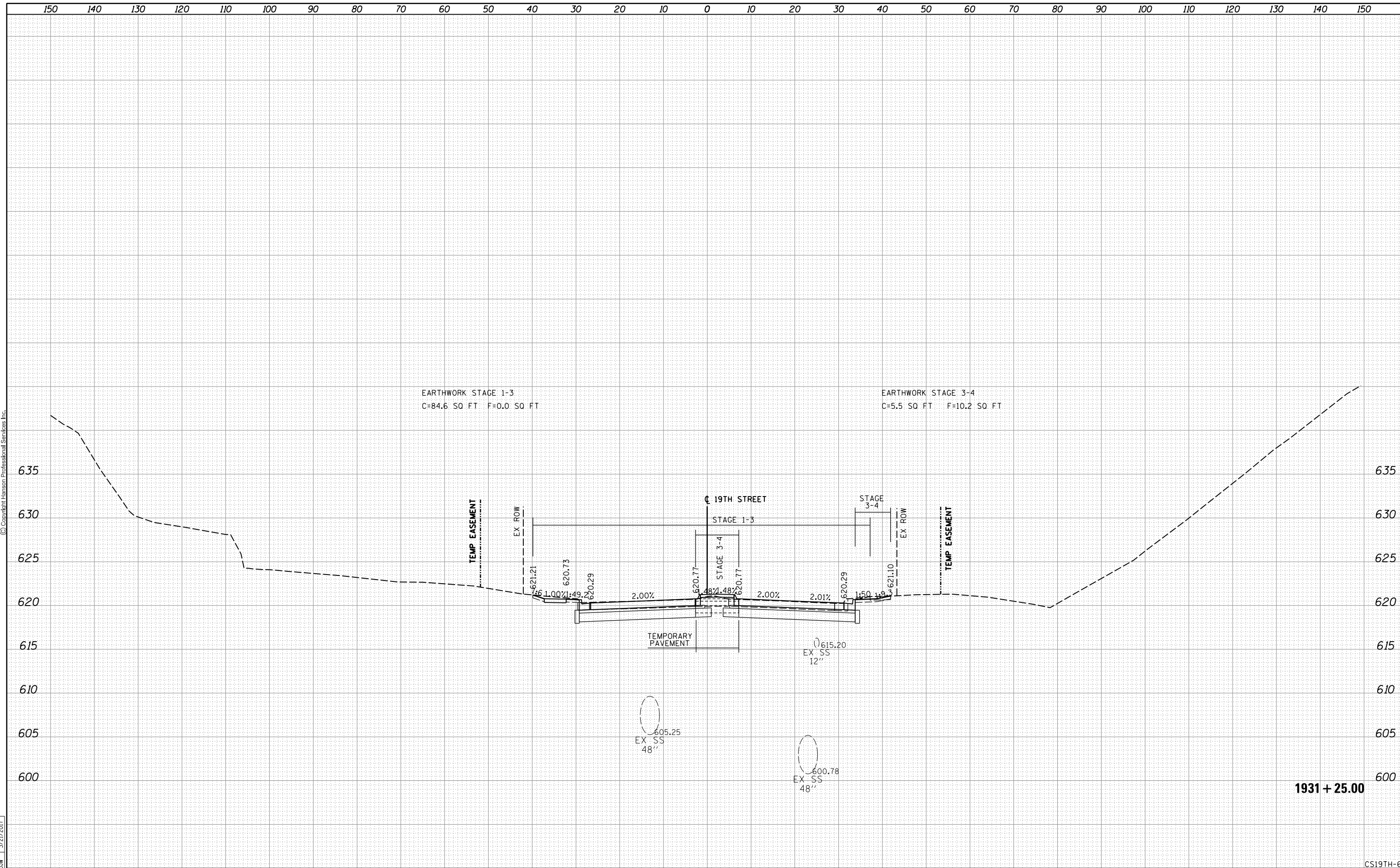
FILE NAME = D2CONCD-HPS-sht-xssht07L.dgn	USER NAME = hehr@1663	DESIGNED - RLT	REVISIED -	STATE OF ILLINOIS DEPARTMENT OF TRANSPORTATION	CROSS SECTIONS		F.A.I. RTE.	SECTION	COUNTY	TOTAL SHEETS	SHEET NO.
		DRAWN - RLT	REVISIED -		19TH STREET		74	(81-11R-1 & 81-11HBR, HBR-1, HBR-2)	ROCK ISLAND	2042	1933
		CHECKED - MTH/JJW	REVISIED -		SCALE:	SHEET NO. 66 OF 115 SHEETS	STA. 1931+00.00	TO STA. 1931+00.00	CONTRACT NO. 64E26		
		DATE - 3/23/2017	REVISIED -		ILLINOIS FED. AID PROJECT						

FINAL SURVEY	SURVEYED	BY	DATE
SURVEY NOTE BOOK NO.	PLOTTED		
	TEMPLATE AREAS CHECKED		
	AREAS CHECKED		



ORIGINAL SURVEY	SURVEYED	BY	DATE
SURVEY NOTE BOOK NO.	PLOTTED		
	TEMPLATE AREAS CHECKED		
	AREAS CHECKED		

LAYOUT	RLT	7/22/2011
DRAWN	RLT	2/8/2016
REVIEWED	MTH/JJW	3/21/2017



FILE NAME =	USER NAME = hehr01663	DESIGNED - RLT	REVISIED -	STATE OF ILLINOIS DEPARTMENT OF TRANSPORTATION	CROSS SECTIONS 19TH STREET	SCALE:	SHEET NO. 67 OF 115 SHEETS	STA. 1931+25.00 TO STA. 1931+25.00	F.A.I. RTE. SECTION COUNTY TOTAL SHEETS SHEET NO. 74 (81-11R-1 & 81-11HBR, HBR-1, HBR-2) ROCK ISLAND 2042 1934 CONTRACT NO. 64E26 ILLINOIS FED. AID PROJECT
D2CONCO-HPS-sht-xssht07L.dgn		DRAWN - RLT	REVISIED -						
PLOT SCALE =		CHECKED - MTH/JJW	REVISIED -						
PLOT DATE = 3/23/2017		DATE - 3/23/2017	REVISIED -						

CS19TH-67

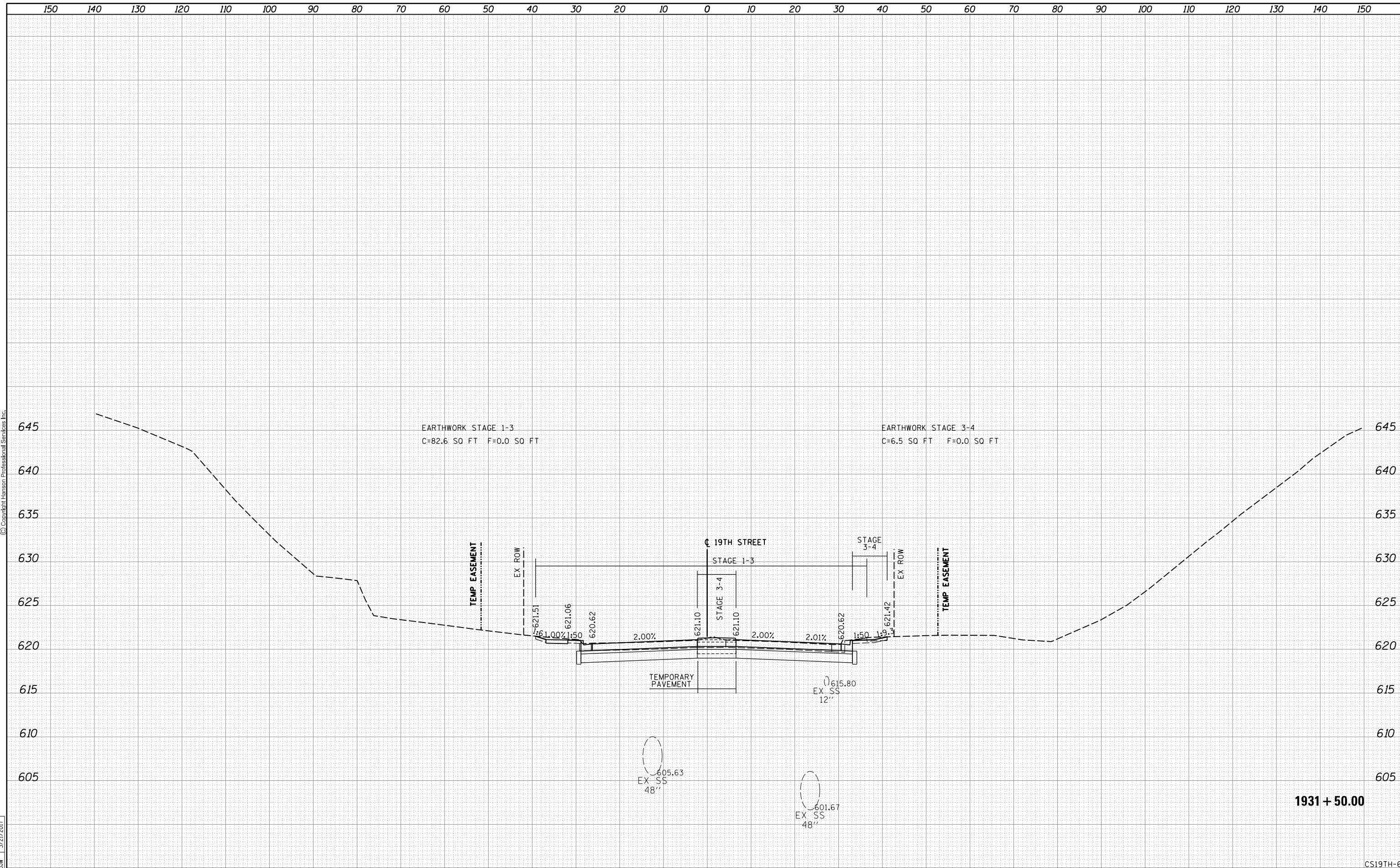
1931 + 25.00

FINAL SURVEY	SURVEYED	BY	DATE
NOTE BOOK NO.	PLOTTED		
	TEMPLATE AREAS CHECKED		
	AREAS CHECKED		



ORIGINAL SURVEY	SURVEYED	BY	DATE
NOTE BOOK NO.	PLOTTED		
	TEMPLATE AREAS CHECKED		
	AREAS CHECKED		

LAYOUT	RLT	7/22/2011
DRAWN	RLT	2/8/2016
REVIEWED	MTH/JJW	3/21/2017



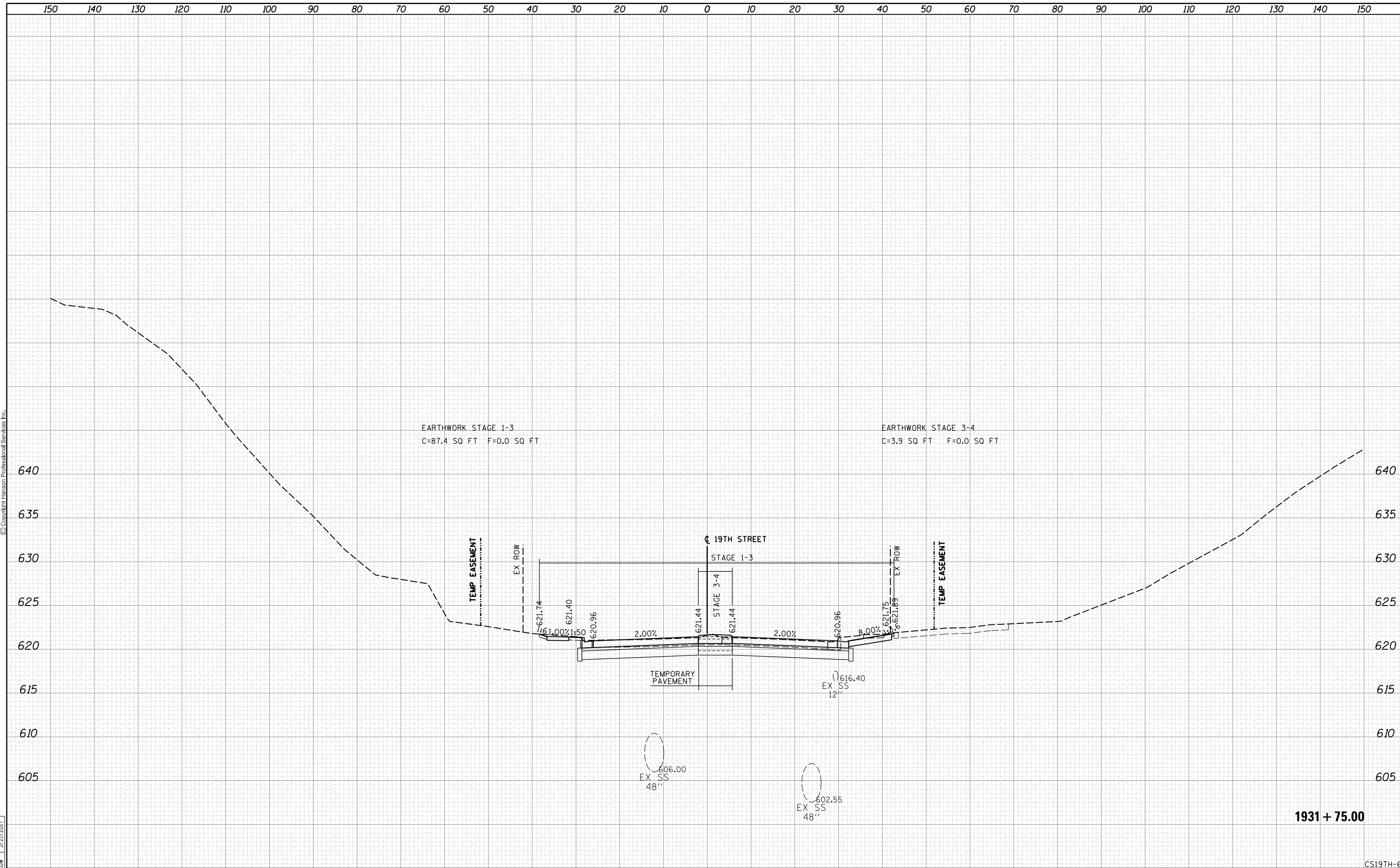
FILE NAME = D2CONCO-HPS-sht-xssht07L.dgn	USER NAME = hehr01663	DESIGNED - RLT	REVISIED -	STATE OF ILLINOIS DEPARTMENT OF TRANSPORTATION	CROSS SECTIONS 19TH STREET		F.A.I. RTE. 74	SECTION (81-11R-1 & 81-11HBR, HBR-1, HBR-2)	COUNTY ROCK ISLAND	TOTAL SHEETS 2042	SHEET NO. 1935	
	PLOT SCALE =	CHECKED - MTH/JJW	REVISIED -		SCALE:	SHEET NO. 68 OF 115 SHEETS	STA. 1931+50.00 TO STA. 1931+50.00	CONTRACT NO. 64E26		ILLINOIS FED. AID PROJECT		
	PLOT DATE = 3/23/2017	DATE - 3/23/2017	REVISIED -		CS19TH-68							
1931 + 50.00												

FINAL SURVEY	SURVEYED	BY	DATE
NOTE BOOK	PLOTTED		
NO.	TEMPLATE		
	AREAS CHECKED		
	AREAS CHECKED		



ORIGINAL SURVEY	SURVEYED	BY	DATE
NOTE BOOK	PLOTTED		
NO.	TEMPLATE		
	AREAS CHECKED		
	AREAS CHECKED		

LAYOUT	RLT	7/22/2011
DRAWN	RLT	2/8/2016
REVIEWED	MTH/JJW	3/21/2017



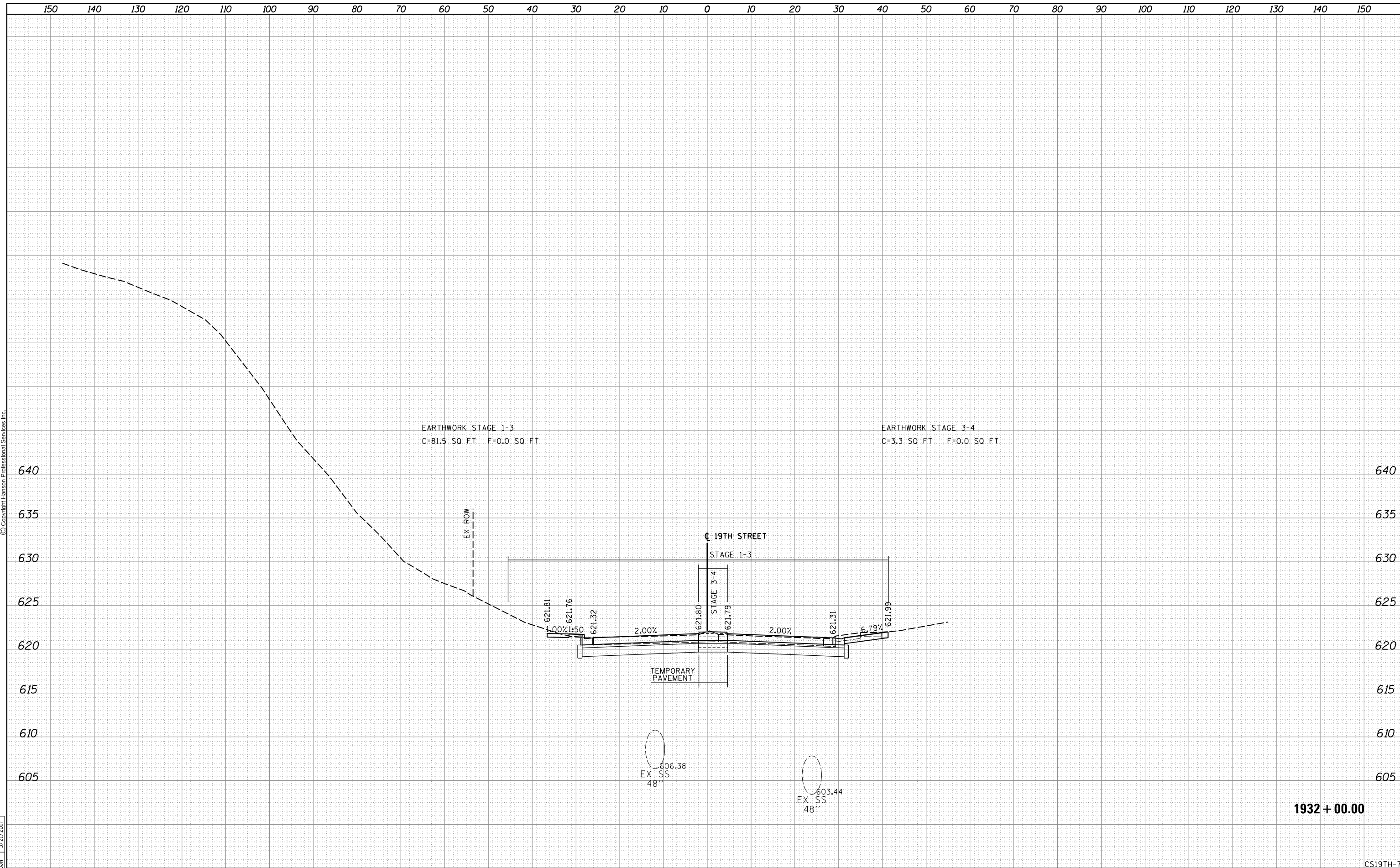
FILE NAME =	USER NAME = hehr01663	DESIGNED - RLT	REVISIED -	<p align="center">STATE OF ILLINOIS DEPARTMENT OF TRANSPORTATION</p> <p align="center">CROSS SECTIONS 19TH STREET</p> <p>SCALE: SHEET NO. 69 OF 115 SHEETS STA. 1931+75.00 TO STA. 1931+75.00</p>	F.A.I. RTE.	SECTION	COUNTY	TOTAL SHEETS	SHEET NO.
D2CONCO-HPS-sht-xssht07L.dgn		DRAWN - RLT	REVISIED -		74	(81-11R-1 & 81-11HBR, HBR-1, HBR-2)	ROCK ISLAND	2042	1936
PLOT SCALE =		CHECKED - MTH/JJW	REVISIED -		CONTRACT NO. 64E26				
PLOT DATE = 3/23/2017		DATE - 3/23/2017	REVISIED -		ILLINOIS FED. AID PROJECT				

FINAL SURVEY NO.	SURVEYED	BY	DATE
NOTE BOOK	PLOTTED		
AREAS CHECKED	TEMPLATE		
	AREAS		
	CHECKED		



ORIGINAL SURVEY NO.	SURVEYED	BY	DATE
NOTE BOOK	PLOTTED		
AREAS CHECKED	TEMPLATE		
	AREAS		
	CHECKED		

LAYOUT	RLT	7/22/2011
DRAWN	RLT	2/8/2016
REVIEWED	MTH/JJW	3/21/2017



FILE NAME =	D2CONCO-HPS-sht-xssht07L.dgn
USER NAME =	hehr01663
DESIGNED -	RLT
DRAWN -	RLT
CHECKED -	MTH/JJW
DATE -	3/23/2017

REVISIED -	
REVISIED -	
REVISIED -	
REVISIED -	

**STATE OF ILLINOIS
DEPARTMENT OF TRANSPORTATION**

**CROSS SECTIONS
19TH STREET**

SCALE: SHEET NO. 70 OF 115 SHEETS STA. 1932+00.00 TO STA. 1932+00.00

F.A.I. RTE.	SECTION	COUNTY	TOTAL SHEETS	SHEET NO.
74	(81-11R-1 & 81-11HBR, HBR-1, HBR-2)	ROCK ISLAND	2042	1937
CONTRACT NO.			64E26	
ILLINOIS FED. AID PROJECT				

1932 + 00.00

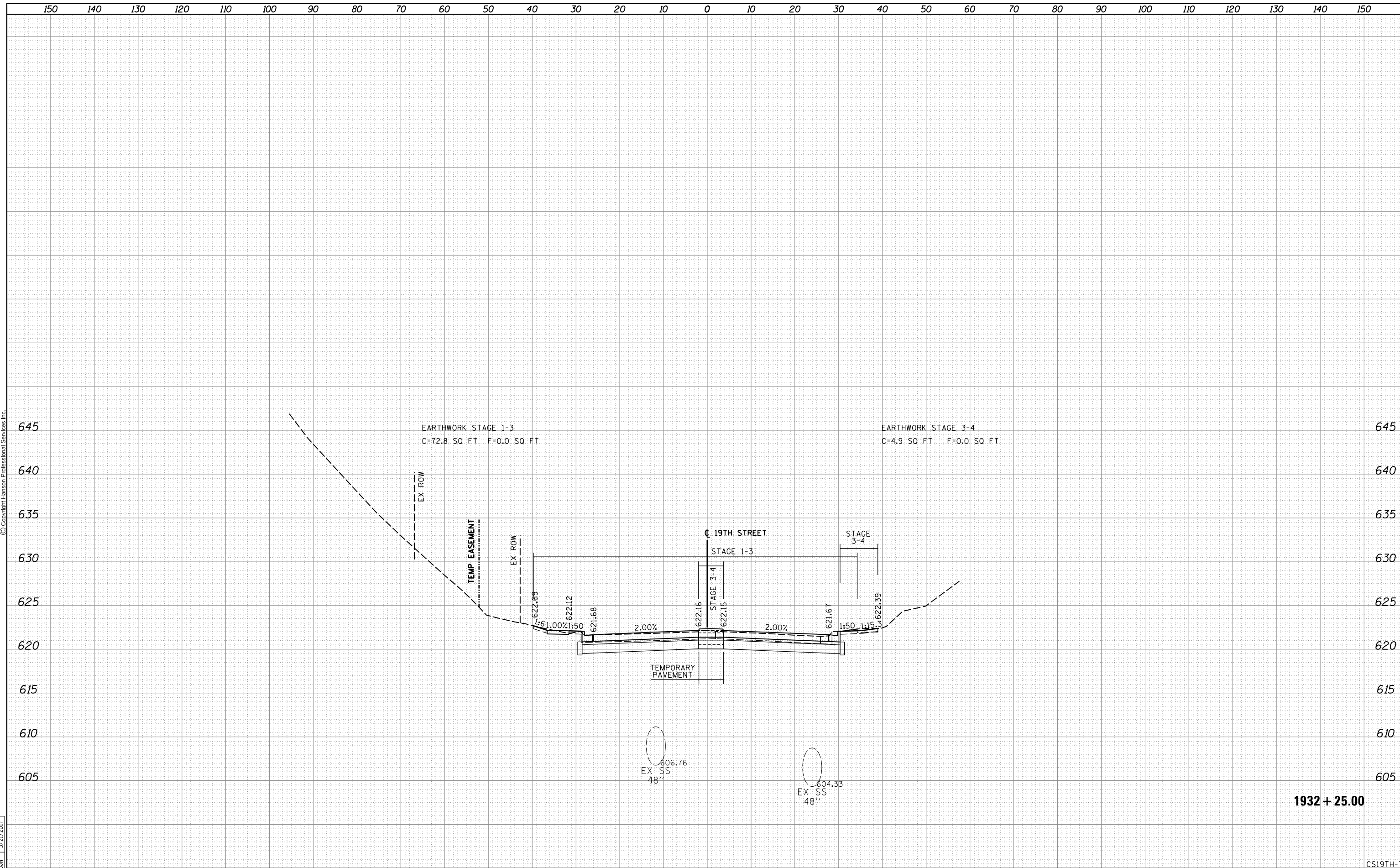
CS19TH-70

FINAL SURVEY	SURVEYED	BY	DATE
NOTE BOOK	PLOTTED		
NO.	TEMPLATE		
	AREAS CHECKED		



ORIGINAL SURVEY	SURVEYED	BY	DATE
NOTE BOOK	PLOTTED		
NO.	TEMPLATE		
	AREAS CHECKED		

LAYOUT	RLT	7/22/2011
DRAWN	RLT	2/8/2016
REVIEWED	MTH/JJW	3/21/2017



1932 + 25.00

CS19TH-71

FILE NAME =	D2CONCO-HPS-sht-xssht07L.dgn
-------------	------------------------------

USER NAME =	hehr01663
DESIGNED -	RLT
DRAWN -	RLT
CHECKED -	MTH/JJW
DATE -	3/23/2017

REVISED -	
REVISED -	
REVISED -	
REVISED -	

**STATE OF ILLINOIS
DEPARTMENT OF TRANSPORTATION**

**CROSS SECTIONS
19TH STREET**

SCALE: SHEET NO. 71 OF 115 SHEETS STA. 1932+25.00 TO STA. 1932+25.00

F.A.I. RTE.	SECTION	COUNTY	TOTAL SHEETS	SHEET NO.
74	(81-11R-1 & 81-11HBR, HBR-1, HBR-2)	ROCK ISLAND	2042	1938
				CONTRACT NO. 64E26

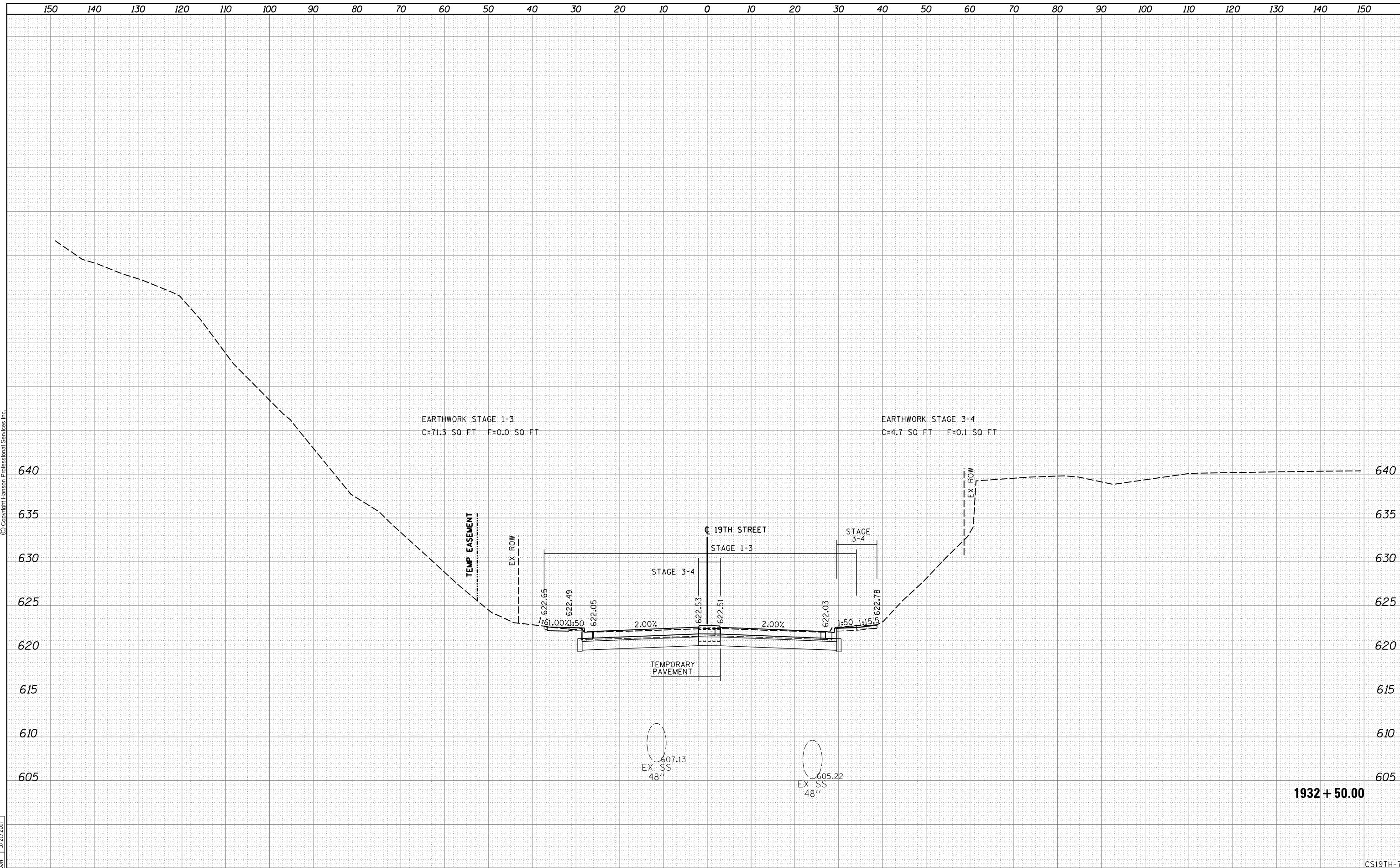
ILLINOIS FED. AID PROJECT

FINAL SURVEY NO.	SURVEYED	BY	DATE
NOTE BOOK	PLOTTED		
AREAS CHECKED	TEMPLATE		
	AREAS		
	CHECKED		



ORIGINAL SURVEY NO.	SURVEYED	BY	DATE
NOTE BOOK	PLOTTED		
AREAS CHECKED	TEMPLATE		
	AREAS		
	CHECKED		

LAYOUT	RLT	7/22/2011
DRAWN	RLT	2/8/2016
REVIEWED	MTH/JJW	3/21/2017



1932 + 50.00

CS19TH-72

FILE NAME =	USER NAME = hehn01663	DESIGNED - RLT	REVISIED -
D2CONCO-HPS-sht-xssht07L.dgn		DRAWN - RLT	REVISIED -
		CHECKED - MTH/JJW	REVISIED -
		DATE - 3/23/2017	REVISIED -

**STATE OF ILLINOIS
DEPARTMENT OF TRANSPORTATION**

CROSS SECTIONS 19TH STREET		
SCALE:	SHEET NO. 72 OF 115 SHEETS	STA. 1932+50.00 TO STA. 1932+50.00

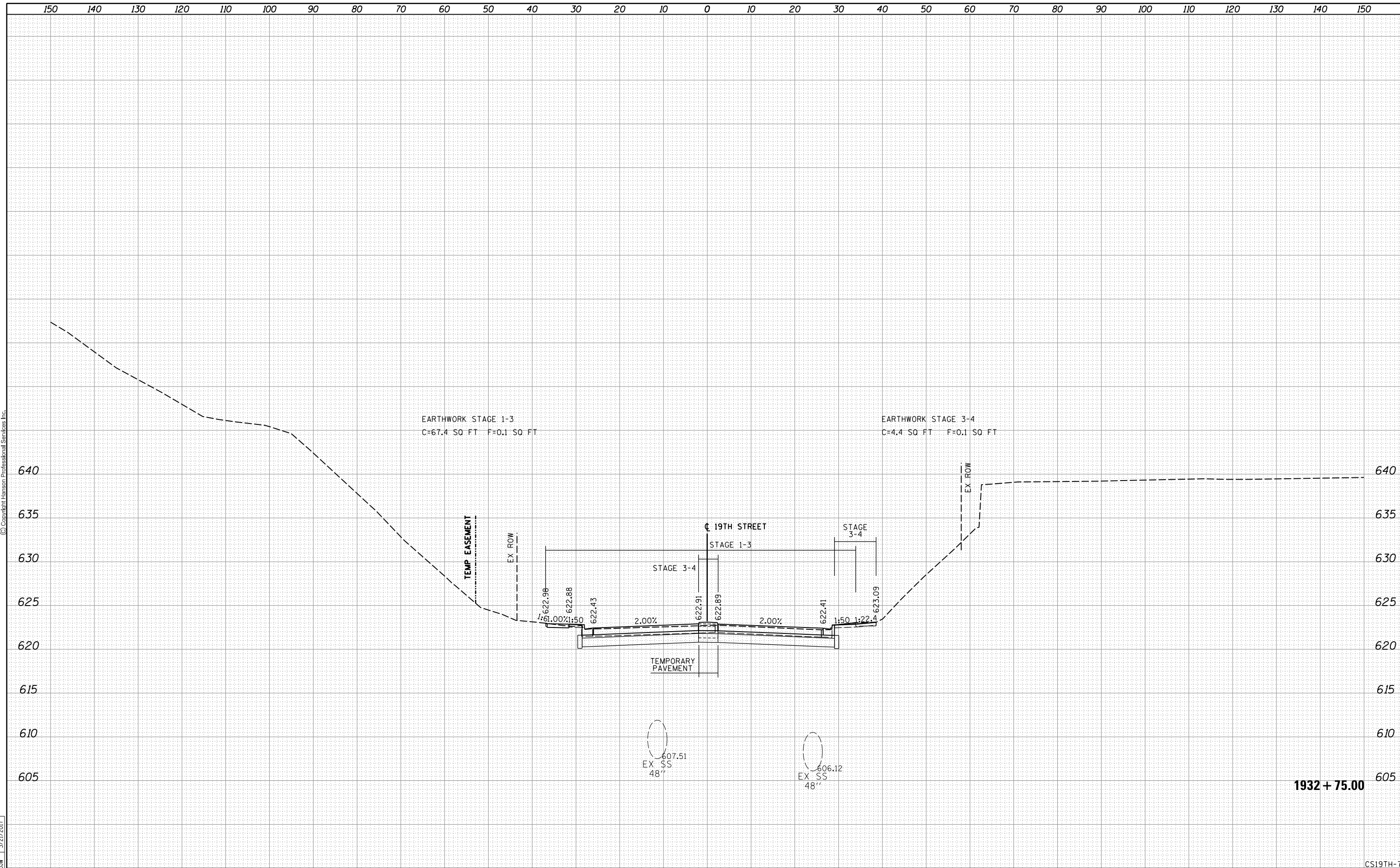
F.A.I. RTE.	SECTION	COUNTY	TOTAL SHEETS	SHEET NO.
74	(81-11R-1 & 81-11HBR, HBR-1, HBR-2)	ROCK ISLAND	2042	1939
			CONTRACT NO. 64E26	
ILLINOIS FED. AID PROJECT				

FINAL SURVEY NO.	SURVEYED	BY	DATE
NOTE BOOK	PLOTTED		
AREAS CHECKED	TEMPLATE		
	AREAS CHECKED		



ORIGINAL SURVEY NO.	SURVEYED	BY	DATE
NOTE BOOK	PLOTTED		
AREAS CHECKED	TEMPLATE		
	AREAS CHECKED		

LAYOUT	RLT	7/22/2011
DRAWN	RLT	2/8/2016
REVIEWED	MTH/JJW	3/21/2017



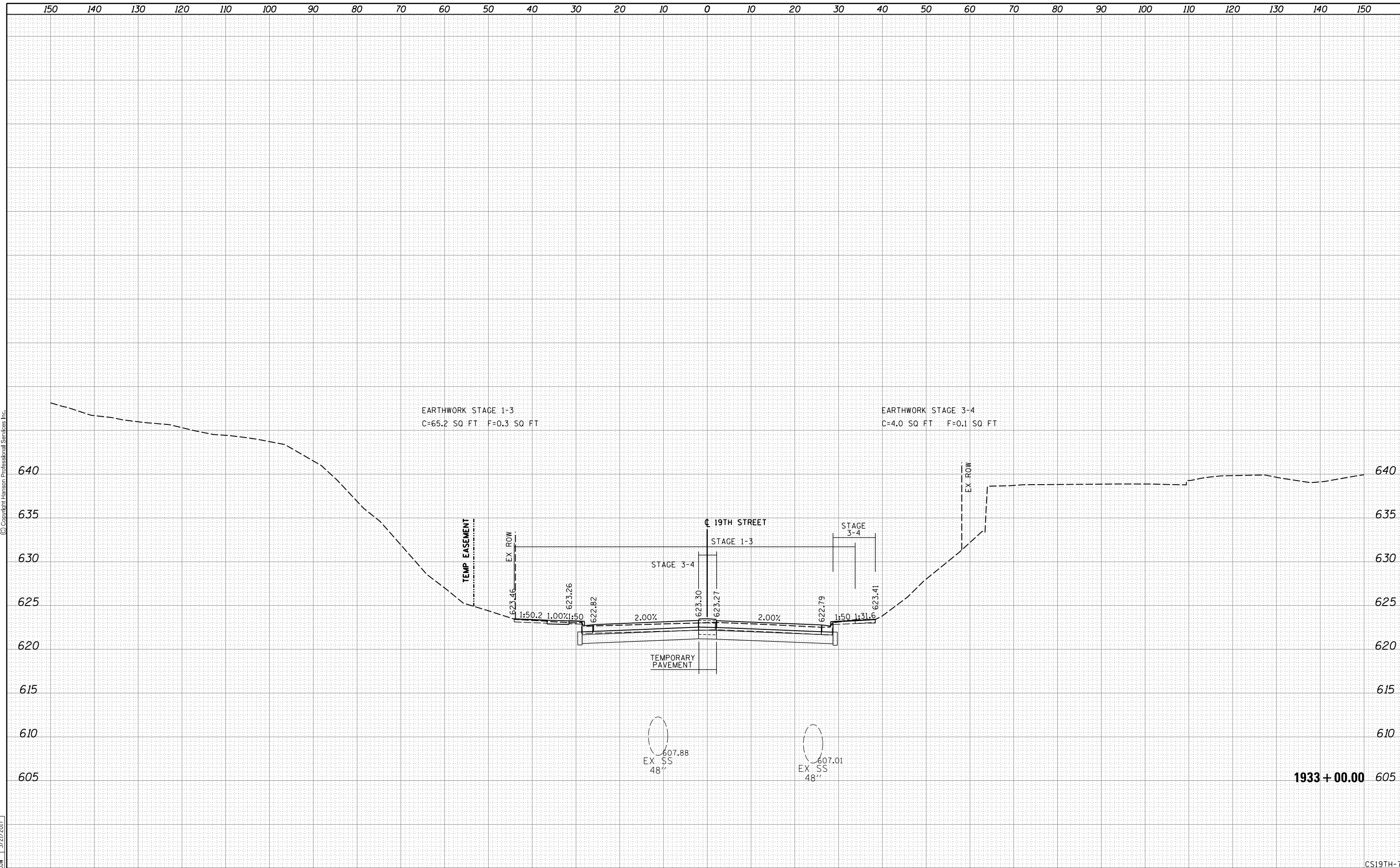
FILE NAME = D2CONCO-HPS-sht-xssht07L.dgn	USER NAME = hehr@1663	DESIGNED - RLT	REVISIED -	<p align="center">STATE OF ILLINOIS DEPARTMENT OF TRANSPORTATION</p> <p align="center">CROSS SECTIONS 19TH STREET</p>	F.A.I. RTE. 74	SECTION (81-11R-1 & 81-11HBR, HBR-1, HBR-2)	COUNTY ROCK ISLAND	TOTAL SHEETS 2042	SHEET NO. 1940	
	PLOT SCALE =	CHECKED - MTH/JJW	REVISIED -		SCALE:	SHEET NO. 73 OF 115 SHEETS		STA. 1932+75.00 TO STA. 1932+75.00		CONTRACT NO. 64E26
	PLOT DATE = 3/23/2017	DATE - 3/23/2017	REVISIED -		ILLINOIS FED. AID PROJECT					
CS19TH-73										

FINAL SURVEY	SURVEYED	BY	DATE
NOTE BOOK	PLOTTED		
NO.	TEMPLATE		
	AREAS		
	CHECKED		



ORIGINAL SURVEY	SURVEYED	BY	DATE
NOTE BOOK	PLOTTED		
NO.	TEMPLATE		
	AREAS		
	CHECKED		

LAYOUT	RLT	7/22/2011
DRAWN	RLT	2/8/2016
REVIEWED	MTH/JJW	3/21/2017



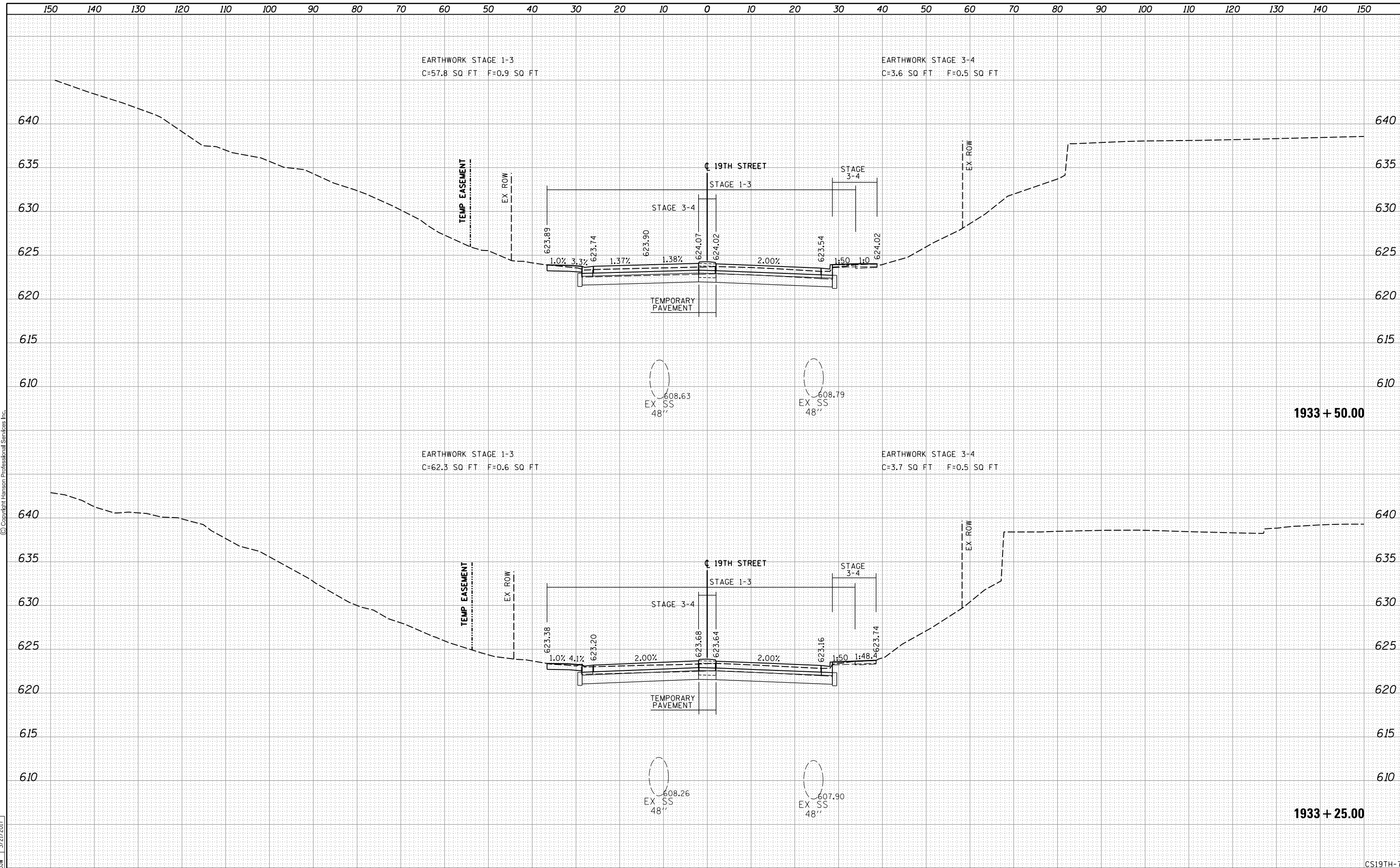
FILE NAME =	USER NAME = hehr@1663	DESIGNED - RLT	REVISIED -	STATE OF ILLINOIS DEPARTMENT OF TRANSPORTATION	CROSS SECTIONS 19TH STREET	F.A.I. RTE.	SECTION	COUNTY	TOTAL SHEETS	SHEET NO.
D2CONCO-HPS-sht-xssht07L.dgn		DRAWN - RLT	REVISIED -			74	(81-11R-1 & 81-11HBR, HBR-1, HBR-2)	ROCK ISLAND	2042	1941
PLOT SCALE =		CHECKED - MTH/JJW	REVISIED -			CONTRACT NO. 64E26		ILLINOIS FED. AID PROJECT		
PLOT DATE = 3/23/2017		DATE - 3/23/2017	REVISIED -			SCALE:	SHEET NO. 74 OF 115 SHEETS	STA. 1933+00.00 TO STA. 1933+00.00		

DATE	
BY	
SURVEYED	
PLOTTED	
TEMPLATE	
AREAS	
CHECKED	
FINAL SURVEY	
NOTE BOOK	
NO.	



DATE	
BY	
SURVEYED	
PLOTTED	
TEMPLATE	
AREAS	
CHECKED	
ORIGINAL SURVEY	
NOTE BOOK	
NO.	

DATE	7/22/2011
BY	RLT
SURVEYED	
PLOTTED	
TEMPLATE	
AREAS	
CHECKED	
ORIGINAL SURVEY	
NOTE BOOK	
NO.	



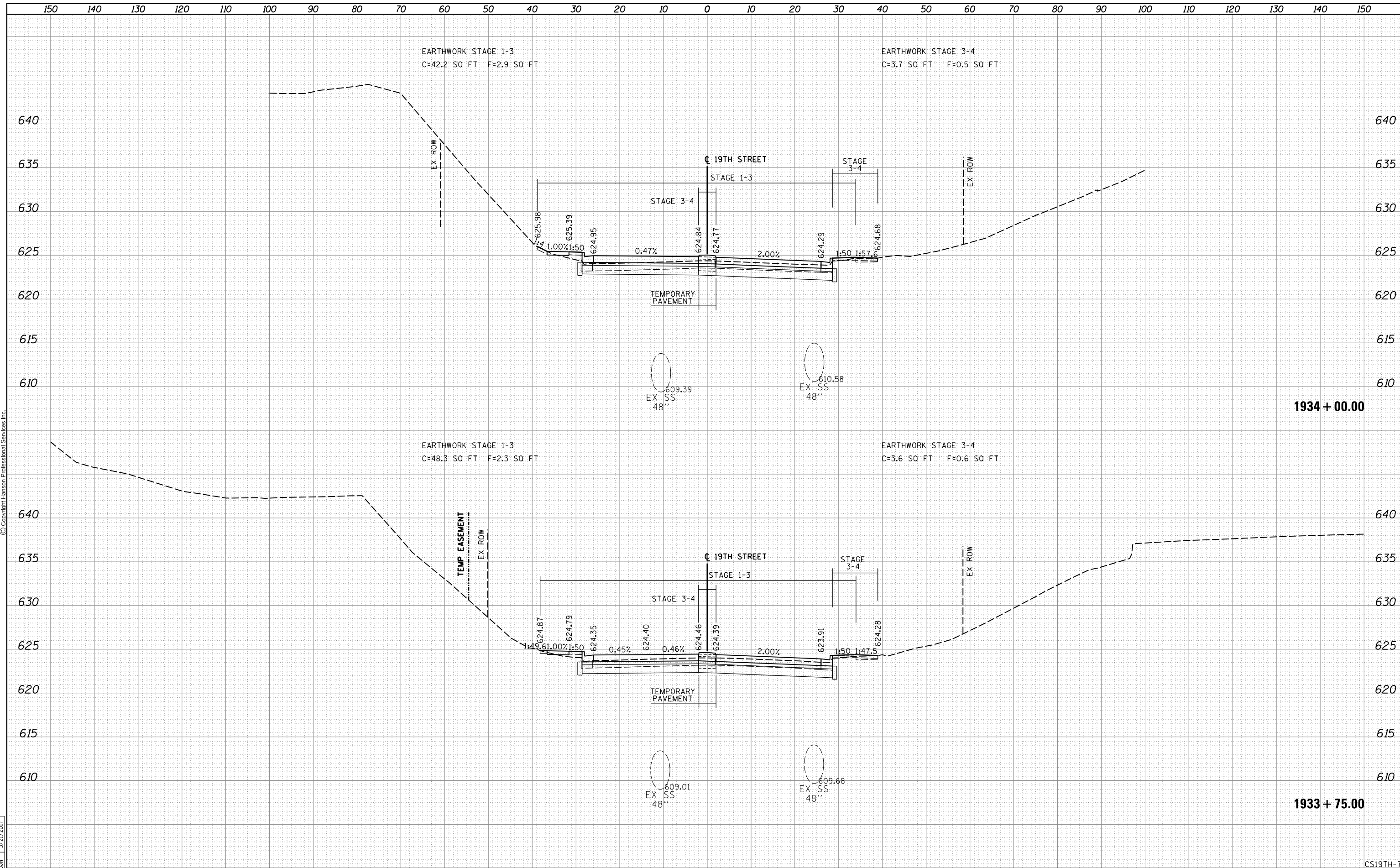
FILE NAME =	USER NAME = hehr01663	DESIGNED - RLT	REVISIED -	CROSS SECTIONS 19TH STREET SCALE: SHEET NO. 75 OF 115 SHEETS STA. 1933+25.00 TO STA. 1933+50.00	F.A.I. RTE.	SECTION	COUNTY	TOTAL SHEETS	SHEET NO.
D2CONCD-HPS-sht-xssht07L.dgn		DRAWN - RLT	REVISIED -		74	(81-11R-1 & 81-11HBR, HBR-1, HBR-2)	ROCK ISLAND	2042	1942
		CHECKED - MTH/JJW	REVISIED -		CONTRACT NO. 64E26				
		DATE - 3/23/2017	REVISIED -		ILLINOIS FED. AID PROJECT				

DATE	
BY	
SURVEYED	
PLOTTED	
TEMPLATE	
AREAS	
CHECKED	
FINAL SURVEY	
NOTE BOOK	
NO.	



DATE	
BY	
SURVEYED	
PLOTTED	
TEMPLATE	
AREAS	
CHECKED	
ORIGINAL SURVEY	
NOTE BOOK	
NO.	

DATE	7/22/2011
BY	RLT
SURVEYED	
PLOTTED	
TEMPLATE	
AREAS	
CHECKED	
ORIGINAL SURVEY	
NOTE BOOK	
NO.	
DATE	2/8/2016
BY	RLT
SURVEYED	
PLOTTED	
TEMPLATE	
AREAS	
CHECKED	
ORIGINAL SURVEY	
NOTE BOOK	
NO.	
DATE	3/21/2017
BY	MTH/JJW
SURVEYED	
PLOTTED	
TEMPLATE	
AREAS	
CHECKED	



FILE NAME =	D2CONCD-HPS-sht-xssht07L.dgn	USER NAME =	hehr01663	DESIGNED -	RLT	REVISED -		CROSS SECTIONS 19TH STREET				F.A.I	SECTION	COUNTY	TOTAL	SHEET
				DRAWN -	RLT	REVISED -						74	(81-11R-1 & 81-11HBR, HBR-1, HBR-2)	ROCK ISLAND	2042	1943
		PLOT SCALE =		CHECKED -	MTH/JJW	REVISED -		SCALE:				SHEET NO. 76 OF 115 SHEETS				
		PLOT DATE =	3/23/2017	DATE -	3/23/2017	REVISED -		STA. 1933+75.00 TO STA. 1934+00.00				CONTRACT NO. 64E26				
ILLINOIS FED. AID PROJECT																

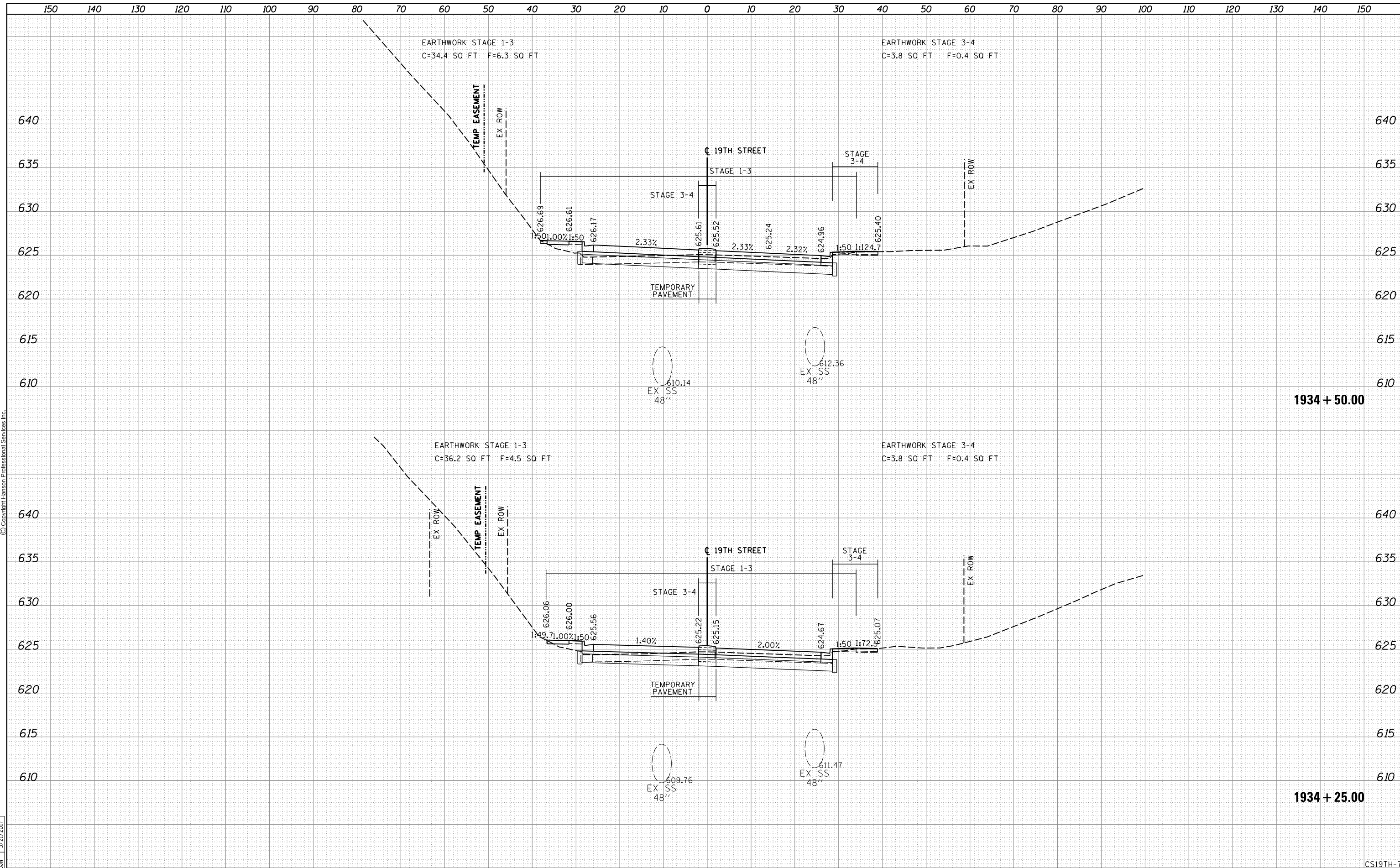
CS19TH-76

DATE	
BY	
SURVEYED	
PLOTTED	
TEMPLATE	
AREAS	
CHECKED	
FINAL SURVEY	
NOTE BOOK	
NO.	



DATE	
BY	
SURVEYED	
PLOTTED	
TEMPLATE	
AREAS	
CHECKED	
ORIGINAL SURVEY	
NOTE BOOK	
NO.	

DATE	7/22/2011
BY	RLT
SURVEYED	
PLOTTED	
TEMPLATE	
AREAS	
CHECKED	
ORIGINAL SURVEY	
NOTE BOOK	
NO.	
DATE	2/8/2016
BY	RLT
SURVEYED	
PLOTTED	
TEMPLATE	
AREAS	
CHECKED	
ORIGINAL SURVEY	
NOTE BOOK	
NO.	
DATE	3/21/2017
BY	MTH/JJW
SURVEYED	
PLOTTED	
TEMPLATE	
AREAS	
CHECKED	
ORIGINAL SURVEY	
NOTE BOOK	
NO.	



FILE NAME =	D2CONCD-HPS-sht-xssh07L.dgn	USER NAME =	hehr01663	DESIGNED -	RLT	REVISIED -		CROSS SECTIONS 19TH STREET SCALE: SHEET NO. 77 OF 115 SHEETS STA. 1934+25.00 TO STA. 1934+50.00				F.A.I	SECTION	COUNTY	TOTAL	SHEET	
				DRAWN -	RLT	REVISIED -						74	(81-11R-1 & 81-11HBR, HBR-1, HBR-2)	ROCK ISLAND	2042	1944	
				CHECKED -	MTH/JJW	REVISIED -						CONTRACT NO. 64E26					
				PLOT DATE =	3/23/2017	DATE -	3/23/2017					ILLINOIS FED. AID PROJECT					

CS19TH-77

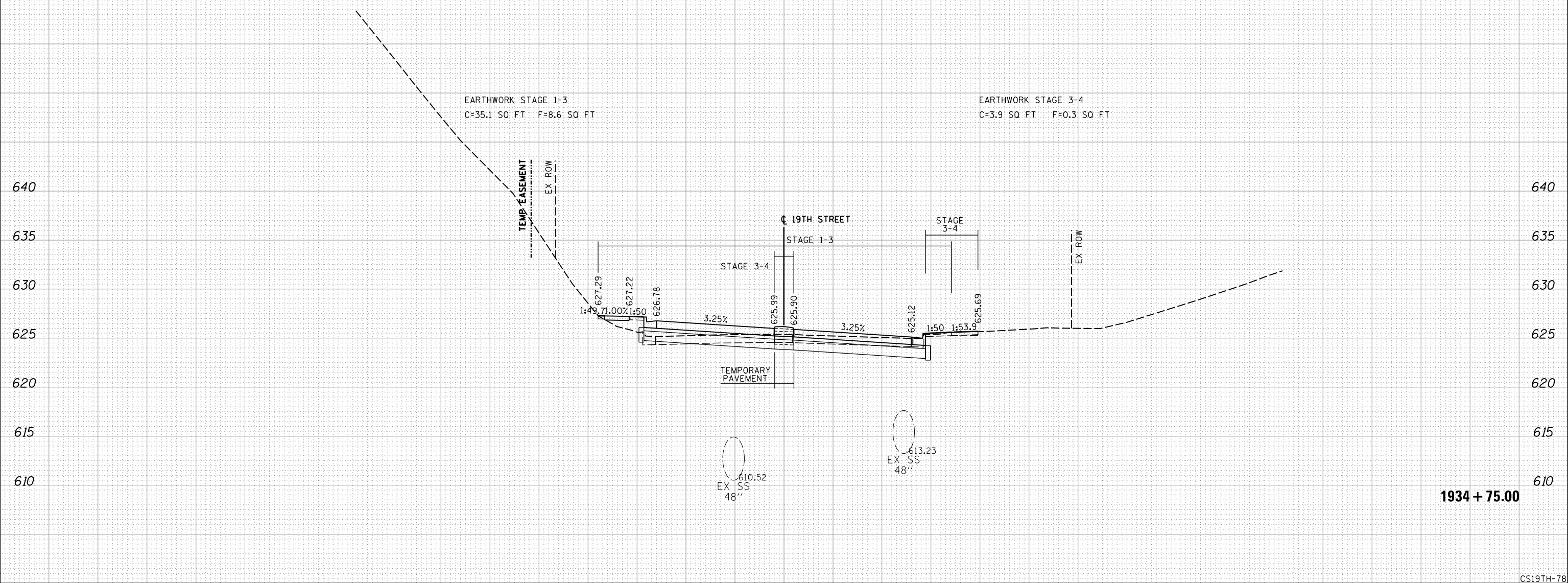
150 140 130 120 110 100 90 80 70 60 50 40 30 20 10 0 10 20 30 40 50 60 70 80 90 100 110 120 130 140 150

FINAL SURVEY NO.	SURVEYED	DATE
NOTE BOOK	PLOTTED	
AREAS CHECKED	TEMPLATE	
	AREAS CHECKED	



© Copyright Hanson Professional Services Inc.

ORIGINAL SURVEY NO.	SURVEYED	DATE
NOTE BOOK	PLOTTED	
AREAS CHECKED	TEMPLATE	
	AREAS CHECKED	



1934 + 75.00

CS19TH-78

LAYOUT	RLT	7/22/2011
DRAWN	RLT	2/8/2016
REVIEWED	MTH/JJW	3/21/2017

FILE NAME = D2CONCO-HPS-sht-xssht07L.dgn	USER NAME = hehr01663	DESIGNED - RLT	REVISIED -
		DRAWN - RLT	REVISIED -
		CHECKED - MTH/JJW	REVISIED -
		DATE - 3/23/2017	REVISIED -

**STATE OF ILLINOIS
DEPARTMENT OF TRANSPORTATION**

**CROSS SECTIONS
19TH STREET**

SCALE: SHEET NO. 78 OF 115 SHEETS STA. 1934+75.00 TO STA. 1934+75.00

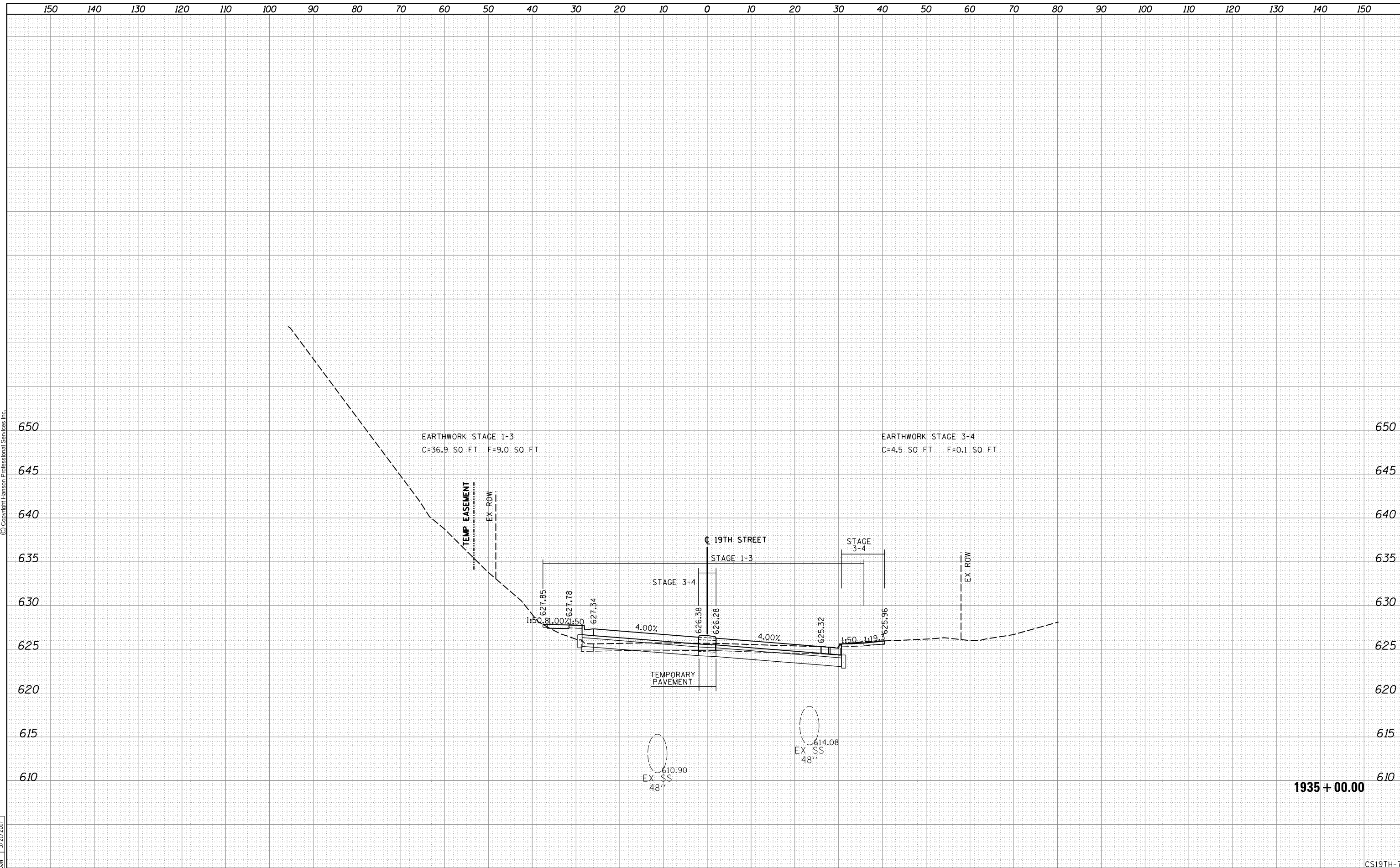
F.A.I. RTE.	SECTION	COUNTY	TOTAL SHEETS	SHEET NO.
74	(81-11R-1 & 81-11HBR, HBR-1, HBR-2)	ROCK ISLAND	2042	1945
CONTRACT NO. 64E26			ILLINOIS FED. AID PROJECT	

FINAL SURVEY NO.	SURVEYED	BY	DATE
NOTE BOOK	PLOTTED		
AREAS CHECKED	TEMPLATE		
	AREAS		
	CHECKED		



ORIGINAL SURVEY NO.	SURVEYED	BY	DATE
NOTE BOOK	PLOTTED		
AREAS CHECKED	TEMPLATE		
	AREAS		
	CHECKED		

LAYOUT	RLT	7/22/2011
DRAWN	RLT	2/8/2016
REVIEWED	MTH/JJW	3/21/2017



1935 + 00.00

CS19TH-79

FILE NAME = D2CONCO-HPS-sht-xssht07L.dgn

USER NAME = hehr01663	DESIGNED - RLT	REVISIED -
	DRAWN - RLT	REVISIED -
PLOT SCALE =	CHECKED - MTH/JJW	REVISIED -
PLOT DATE = 3/22/2017	DATE - 3/23/2017	REVISIED -

**STATE OF ILLINOIS
DEPARTMENT OF TRANSPORTATION**

**CROSS SECTIONS
19TH STREET**

SCALE: SHEET NO. 79 OF 115 SHEETS STA. 1935+00.00 TO STA. 1935+00.00

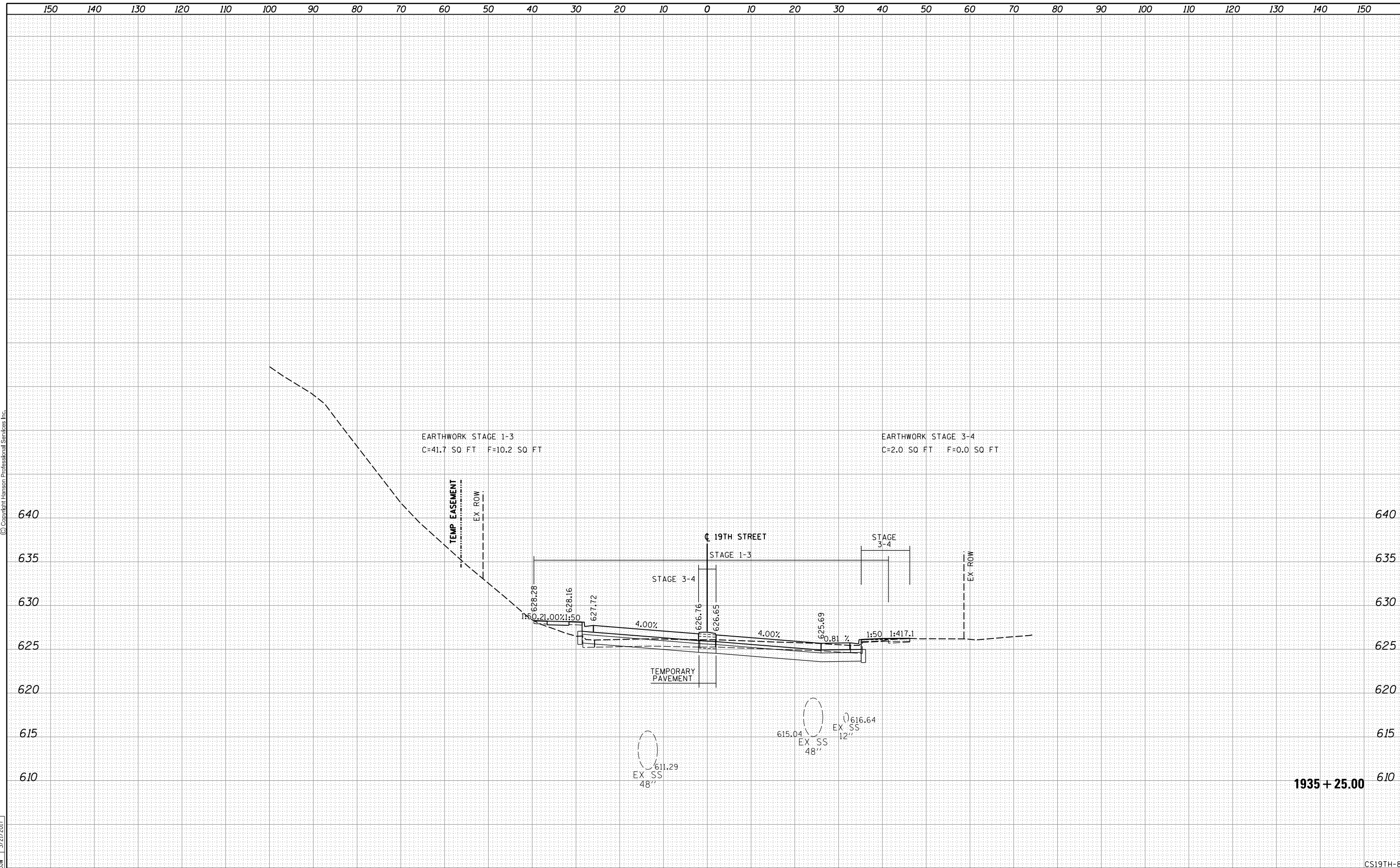
F.A.I. RTE.	SECTION	COUNTY	TOTAL SHEETS	SHEET NO.
74	(81-11R-1 & 81-11HBR, HBR-1, HBR-2)	ROCK ISLAND	2042	1946
			CONTRACT NO.	64E26
ILLINOIS FED. AID PROJECT				

FINAL SURVEY	SURVEYED	BY	DATE
SURVEY	PLOTTED		
NOTE BOOK	TEMPLATE		
NO.	AREAS CHECKED		



ORIGINAL SURVEY	SURVEYED	BY	DATE
SURVEY	PLOTTED		
NOTE BOOK	TEMPLATE		
NO.	AREAS CHECKED		

LAYOUT	RLT	7/22/2011
DRAWN	RLT	2/8/2016
REVIEWED	MTH/JJW	3/21/2017



FILE NAME =	USER NAME = hehr01663	DESIGNED - RLT	REVISIED -	<p align="center">STATE OF ILLINOIS DEPARTMENT OF TRANSPORTATION</p>	CROSS SECTIONS		F.A.I. RTE.	SECTION	COUNTY	TOTAL SHEETS	SHEET NO.	
D2CONCO-HPS-sht-xssht07L.dgn		DRAWN - RLT	REVISIED -		74	(81-11R-1 & 81-11HBR, HBR-1, HBR-2)	ROCK ISLAND	2042	1947			
PLOT SCALE =		CHECKED - MTH/JJW	REVISIED -		SCALE:		SHEET NO. 80 OF 115 SHEETS		STA. 1935+25.00 TO STA. 1935+25.00		CONTRACT NO. 64E26	
PLOT DATE = 3/23/2017		DATE - 3/23/2017	REVISIED -		ILLINOIS FED. AID PROJECT							

CS19TH-80

150 140 130 120 110 100 90 80 70 60 50 40 30 20 10 0 10 20 30 40 50 60 70 80 90 100 110 120 130 140 150

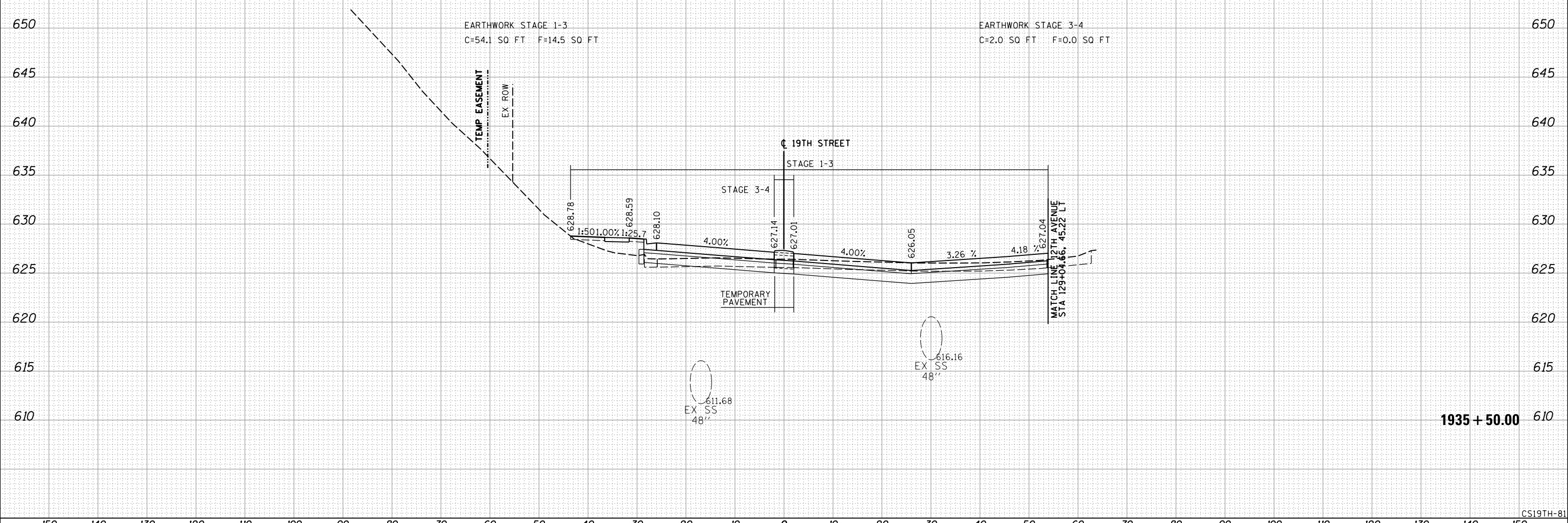
FINAL SURVEY NO.	SURVEYED	DATE
NOTE BOOK	PLOTTED	
AREAS CHECKED	TEMPLATE	
	AREAS	
	CHECKED	



ORIGINAL SURVEY NO.	SURVEYED	DATE
NOTE BOOK	PLOTTED	
AREAS CHECKED	TEMPLATE	
	AREAS	
	CHECKED	

LAYOUT	RLT	7/22/2011
DRAWN	RLT	2/8/2016
REVIEWED	MTH/JJW	3/21/2017

© Copyright Hanson Professional Services Inc.



1935 + 50.00 610

CS19TH-81

FILE NAME = D2CONCO-HPS-sht-xssht07L.dgn	USER NAME = hehr01663	DESIGNED - RLT	REVISIED -	STATE OF ILLINOIS DEPARTMENT OF TRANSPORTATION	CROSS SECTIONS 19TH STREET		F.A.I. RTE.	SECTION	COUNTY	TOTAL SHEETS	SHEET NO.	
		DRAWN - RLT	REVISIED -		74	(81-11R-1 & 81-11HBR, HBR-1, HBR-2)	ROCK ISLAND	2042	1948			
PLOT SCALE =		CHECKED - MTH/JJW	REVISIED -		SCALE:		SHEET NO. 81 OF 115 SHEETS		STA. 1935+50.00 TO STA. 1935+50.00		CONTRACT NO. 64E26	
PLOT DATE = 3/23/2017		DATE - 3/23/2017	REVISIED -		ILLINOIS FED. AID PROJECT							

150 140 130 120 110 100 90 80 70 60 50 40 30 20 10 0 10 20 30 40 50 60 70 80 90 100 110 120 130 140 150

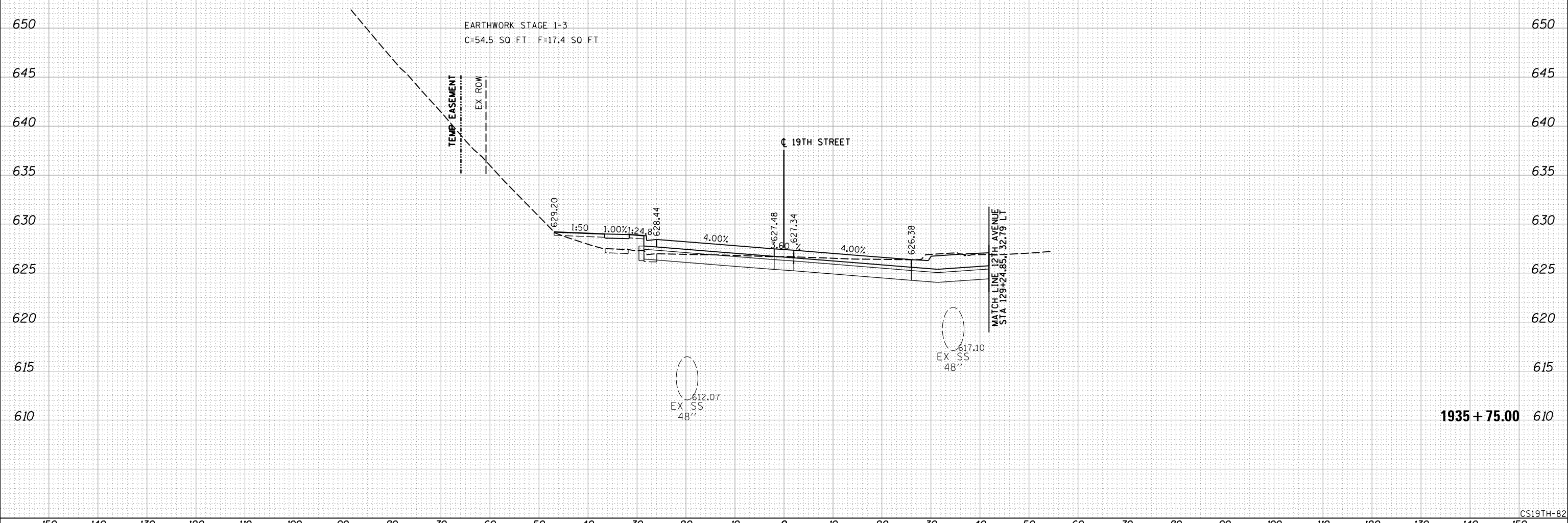
FINAL SURVEY	SURVEYED	BY	DATE
SURVEY	PLOTTED		
NOTE BOOK	TEMPLATE		
NO.	AREAS CHECKED		



ORIGINAL SURVEY	SURVEYED	BY	DATE
SURVEY	PLOTTED		
NOTE BOOK	TEMPLATE		
NO.	AREAS CHECKED		

LAYOUT	RLT	7/22/2011
DRAWN	RLT	2/8/2016
REVIEWED	MTH/JJW	3/21/2017

© Copyright Hanson Professional Services Inc.



1935 + 75.00 610

CS19TH-82

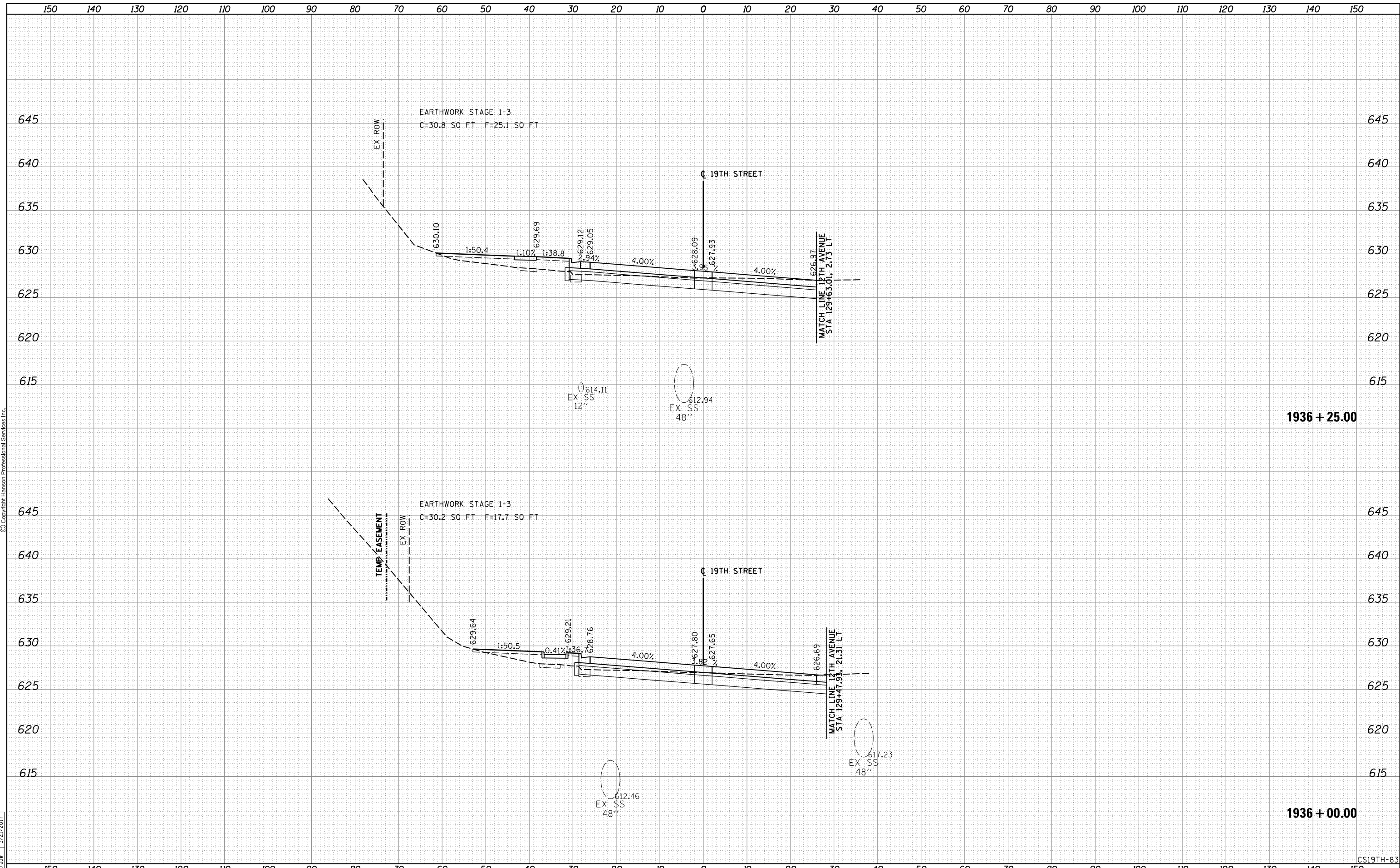
FILE NAME = D2CONCO-HPS-sht-xssh07L.dgn	USER NAME = hehr01663	DESIGNED - RLT	REVISIED -	STATE OF ILLINOIS DEPARTMENT OF TRANSPORTATION	CROSS SECTIONS 19TH STREET		F.A.I. RTE. 74	SECTION (81-11R-1 & 81-11HBR, HBR-1, HBR-2)	COUNTY ROCK ISLAND	TOTAL SHEETS 2042	SHEET NO. 1949	
	PLOT SCALE =	CHECKED - MTH/JJW	REVISIED -		SCALE:	SHEET NO. 82 OF 115 SHEETS	STA. 1935+75.00 TO STA. 1935+75.00	CONTRACT NO. 64E26		ILLINOIS FED. AID PROJECT		
	PLOT DATE = 3/23/2017	DATE - 3/23/2017	REVISIED -									

FINAL SURVEY NO.	SURVEYED	DATE
NOTE BOOK	PLOTTED	
AREAS CHECKED	TEMPLATE	
	AREAS	
	CHECKED	



ORIGINAL SURVEY NO.	SURVEYED	DATE
NOTE BOOK	PLOTTED	
AREAS CHECKED	TEMPLATE	
	AREAS	
	CHECKED	

LAYOUT	RLT	7/22/2011
DRAWN	RLT	2/8/2016
REVIEWED	MTH/JJW	3/21/2017



FILE NAME = D2CONCD-HPS-sht-xssht07L.dgn	USER NAME = hehr01663	DESIGNED - RLT	REVISIED -	STATE OF ILLINOIS DEPARTMENT OF TRANSPORTATION	CROSS SECTIONS 19TH STREET	F.A.I. RTE. 74	SECTION (81-11R-1 & 81-11HBR, HBR-1, HBR-2)	COUNTY ROCK ISLAND	TOTAL SHEETS 2042	SHEET NO. 1950
PLOT SCALE =	CHECKED - MTH/JJW	REVISIED -	SCALE:			SHEET NO. 83 OF 115 SHEETS	STA. 1936+00.00 TO STA. 1936+25.00	CONTRACT NO. 64E26		ILLINOIS FED. AID PROJECT
PLOT DATE = 3/23/2017	DATE - 3/23/2017	REVISIED -								

CS19TH-83

150 140 130 120 110 100 90 80 70 60 50 40 30 20 10 0 10 20 30 40 50 60 70 80 90 100 110 120 130 140 150

FINAL SURVEY NO.	SURVEYED PLOTTED AREAS CHECKED	BY	DATE



© Copyright Hanson Professional Services Inc.

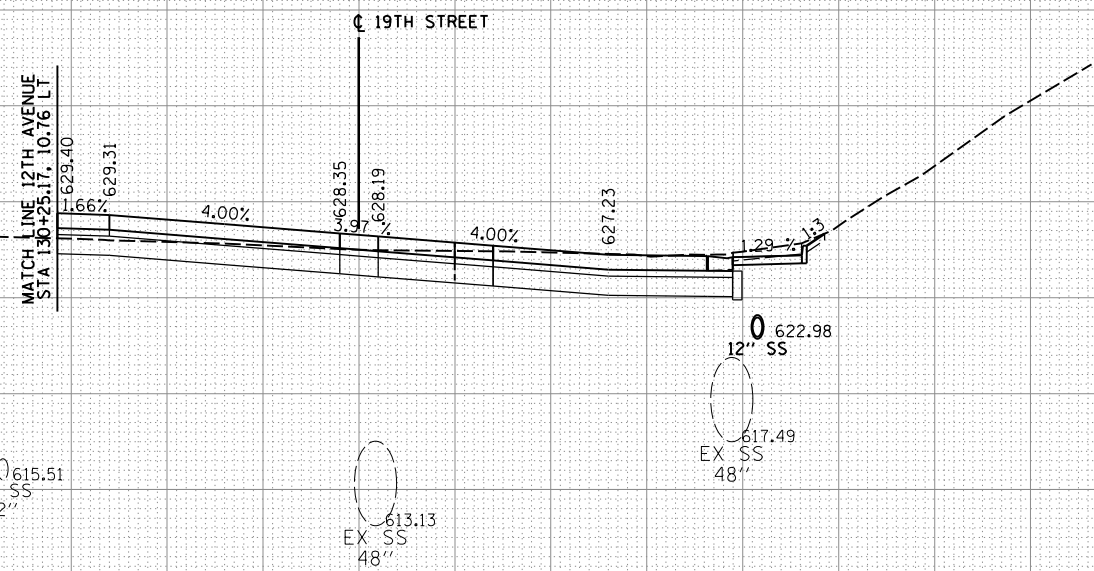
ORIGINAL SURVEY NO.	SURVEYED PLOTTED AREAS CHECKED	BY	DATE

LAYOUT	RLT	7/22/2011
DRAWN	RLT	2/8/2016
REVIEWED	MTH/JJW	3/21/2017

650
645
640
635
630
625
620
615

650
645
640
635
630
625
620
615

EARTHWORK STAGE 1-3
C=53.1 SQ. FT. F=0.3 SQ. FT.



1936 + 50.00

CS19TH-84

FILE NAME =	D2CONCO-HPS-sht-xssht07L.dgn	USER NAME =	hehr01663	DESIGNED -	RLT	REVISIED -	
		DRAWN -	RLT	DRAWN -	RLT	REVISIED -	
		CHECKED -	MTH/JJW	CHECKED -	MTH/JJW	REVISIED -	
		DATE -	3/23/2017	DATE -	3/23/2017	REVISIED -	

STATE OF ILLINOIS
DEPARTMENT OF TRANSPORTATION

CROSS SECTIONS
19TH STREET

SCALE: SHEET NO. 84 OF 115 SHEETS STA. 1936+50.00 TO STA. 1936+50.00

F.A.I. RTE.	SECTION	COUNTY	TOTAL SHEETS	SHEET NO.
74	(81-11R-1 & 81-11HBR, HBR-1, HBR-2)	ROCK ISLAND	2042	1951
CONTRACT NO.			64E26	
ILLINOIS FED. AID PROJECT				

150 140 130 120 110 100 90 80 70 60 50 40 30 20 10 0 10 20 30 40 50 60 70 80 90 100 110 120 130 140 150

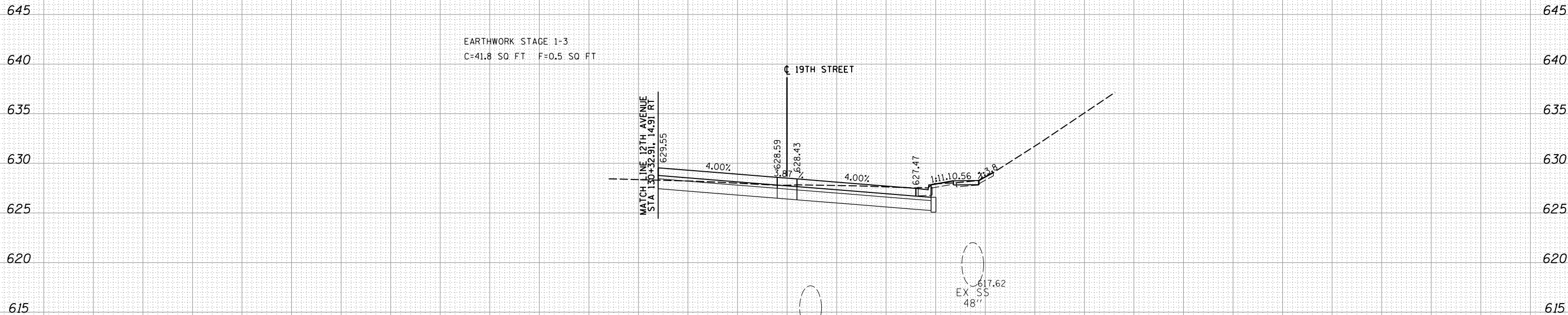
FINAL SURVEY NO.	SURVEYED PLOTTED AREAS CHECKED	DATE



© Copyright Hanson Professional Services Inc.

ORIGINAL SURVEY NO.	SURVEYED PLOTTED AREAS CHECKED	DATE

LAYOUT	RLT	7/22/2011
DRAWN	RLT	2/8/2016
REVIEWED	MTH/JJW	3/21/2017



1936 + 75.00

CS19TH-85

FILE NAME =	USER NAME = hehn01663	DESIGNED - RLT	REVISIED -	STATE OF ILLINOIS DEPARTMENT OF TRANSPORTATION		CROSS SECTIONS 19TH STREET		F.A.I. RTE.	SECTION	COUNTY	TOTAL SHEETS	SHEET NO.
D2CONCO-HPS-sht-xssht07L.dgn		DRAWN - RLT	REVISIED -					74	(81-11R-1 & 81-11HBR, HBR-1, HBR-2)	ROCK ISLAND	2042	1952
PLOT SCALE =		CHECKED - MTH/JJW	REVISIED -	SCALE:		SHEET NO. 85 OF 115 SHEETS	STA. 1936+75.00 TO STA. 1936+75.00	ILLINOIS FED. AID PROJECT		CONTRACT NO. 64E26		
PLOT DATE = 3/22/2017		DATE - 3/23/2017	REVISIED -									

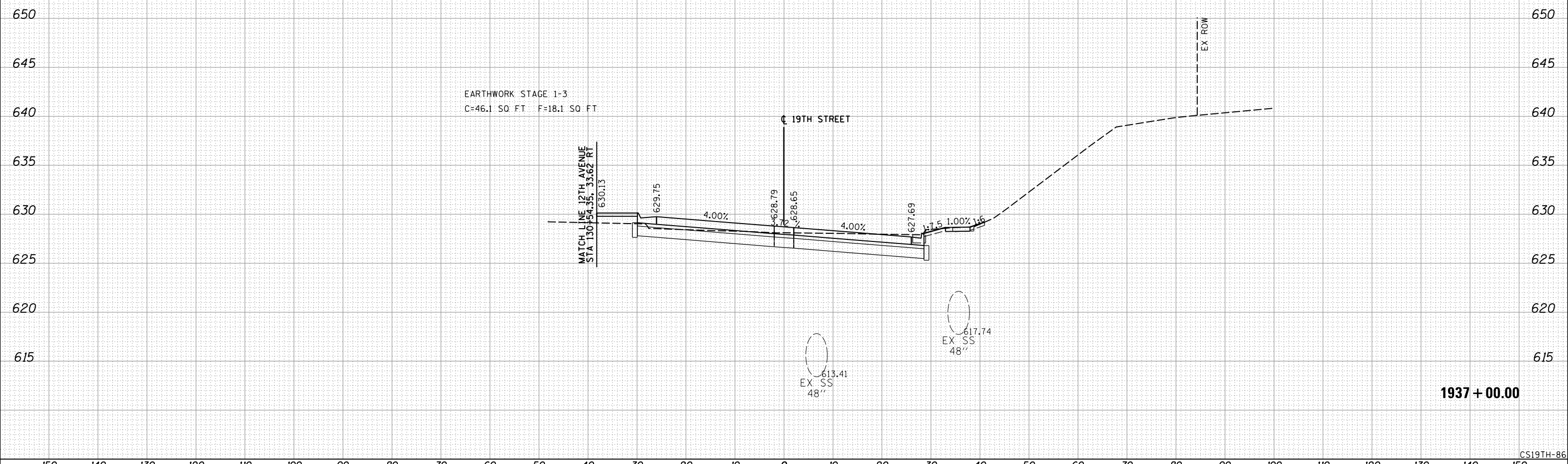
150 140 130 120 110 100 90 80 70 60 50 40 30 20 10 0 10 20 30 40 50 60 70 80 90 100 110 120 130 140 150

FINAL SURVEY NO.	SURVEYED PLOTTED AREAS CHECKED	BY	DATE



© Copyright Hanson Professional Services Inc.

ORIGINAL SURVEY NO.	SURVEYED PLOTTED AREAS CHECKED	BY	DATE



CS19TH-86

LAYOUT	RLT	7/22/2011
DRAWN	RLT	2/8/2016
REVIEWED	MTH/JJW	3/21/2017

FILE NAME =	D2CONCO-HPS-sht-xssht07L.dgn
-------------	------------------------------

USER NAME =	hehr01663
DESIGNED -	RLT
DRAWN -	RLT
CHECKED -	MTH/JJW
DATE -	3/23/2017

REVISIED -	
REVISIED -	
REVISIED -	
REVISIED -	

STATE OF ILLINOIS
DEPARTMENT OF TRANSPORTATION

CROSS SECTIONS
19TH STREET

SCALE: SHEET NO. 86 OF 115 SHEETS STA. 1937+00.00 TO STA. 1937+00.00

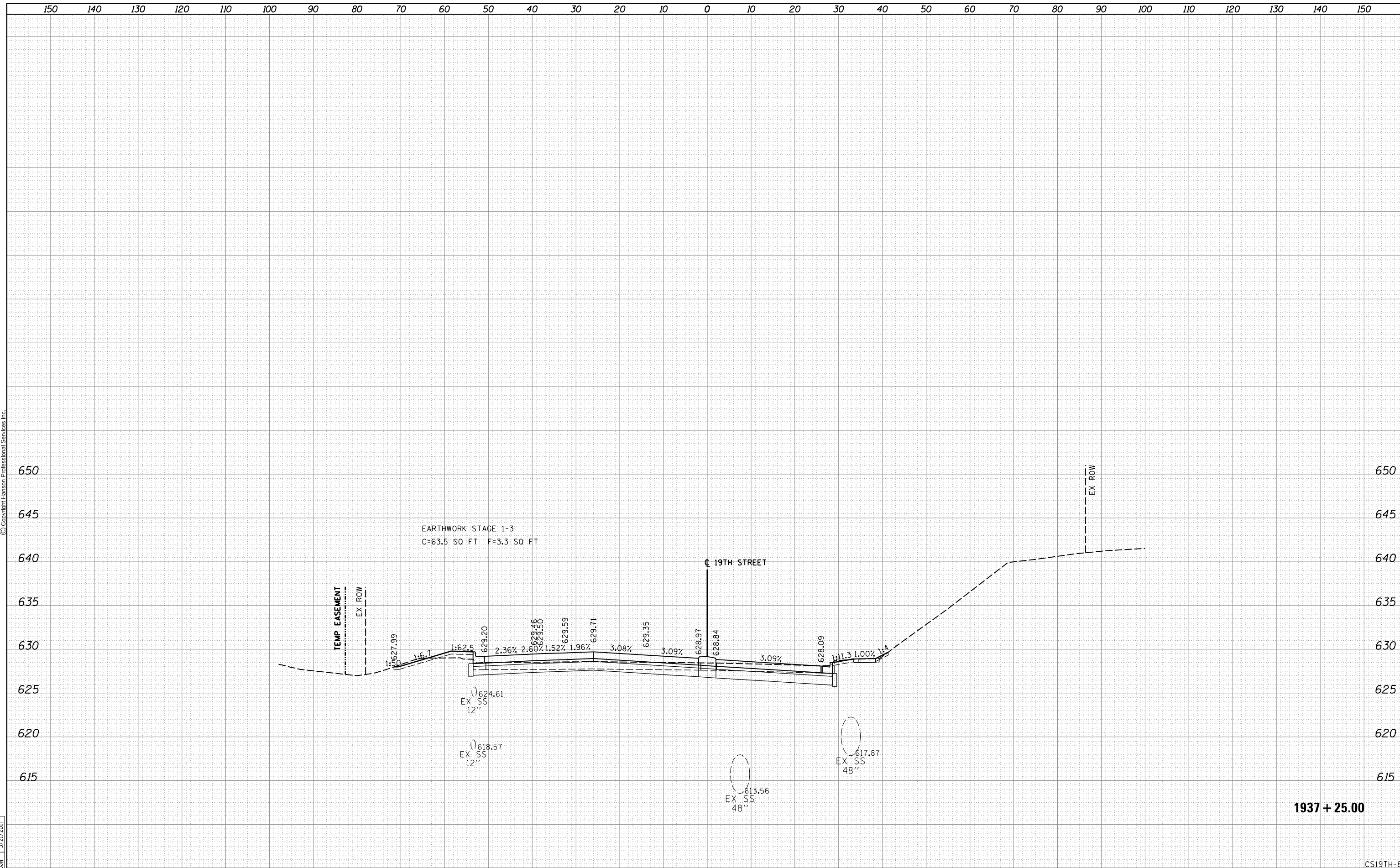
F.A.I. RTE.	SECTION	COUNTY	TOTAL SHEETS	SHEET NO.
74	(81-11R-1 & 81-11HBR, HBR-1, HBR-2)	ROCK ISLAND	2042	1953
CONTRACT NO. 64E26			ILLINOIS FED. AID PROJECT	

FINAL SURVEY NO.	SURVEYED	DATE
NOTE BOOK NO.	PLOTTED	
	TEMPLATE	
	AREAS CHECKED	



ORIGINAL SURVEY NO.	SURVEYED	DATE
NOTE BOOK NO.	PLOTTED	
	TEMPLATE	
	AREAS CHECKED	

LAYOUT	RLT	7/22/2011
DRAWN	RLT	2/8/2016
REVIEWED	MTH/JJW	3/21/2017



1937 + 25.00

CS19TH-87

FILE NAME = D2CONCD-HPS-sht-xssht07L.dgn

USER NAME = hehn01663	DESIGNED - RLT	REVISED -
	DRAWN - RLT	REVISED -
PLOT SCALE =	CHECKED - MTH/JJW	REVISED -
PLOT DATE = 3/23/2017	DATE - 3/23/2017	REVISED -

**STATE OF ILLINOIS
DEPARTMENT OF TRANSPORTATION**

**CROSS SECTIONS
19TH STREET**

SCALE: SHEET NO. 87 OF 115 SHEETS STA. 1937+25.00 TO STA. 1937+25.00

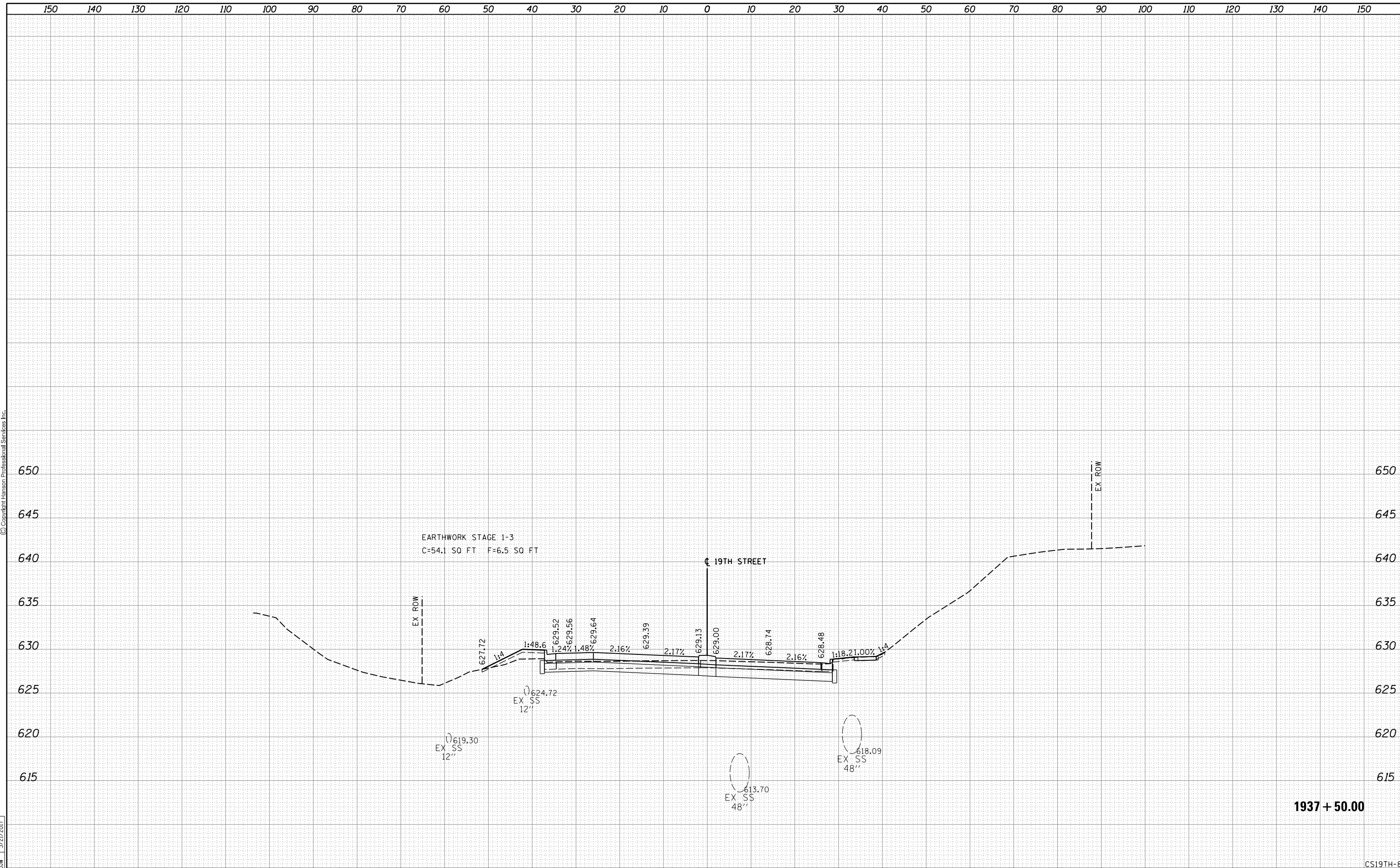
F.A.I. RTE.	SECTION	COUNTY	TOTAL SHEETS	SHEET NO.
74	(81-11R-1 & 81-11HBR, HBR-1, HBR-2)	ROCK ISLAND	2042	1954
CONTRACT NO. 64E26				
ILLINOIS FED. AID PROJECT				

FINAL SURVEY	SURVEYED	BY	DATE
NOTE BOOK	PLOTTED		
NO.	TEMPLATE		
	AREAS CHECKED		



ORIGINAL SURVEY	SURVEYED	BY	DATE
NOTE BOOK	PLOTTED		
NO.	TEMPLATE		
	AREAS CHECKED		

LAYOUT	RLT	7/22/2011
DRAWN	RLT	2/8/2016
REVIEWED	MTH/JJW	3/21/2017



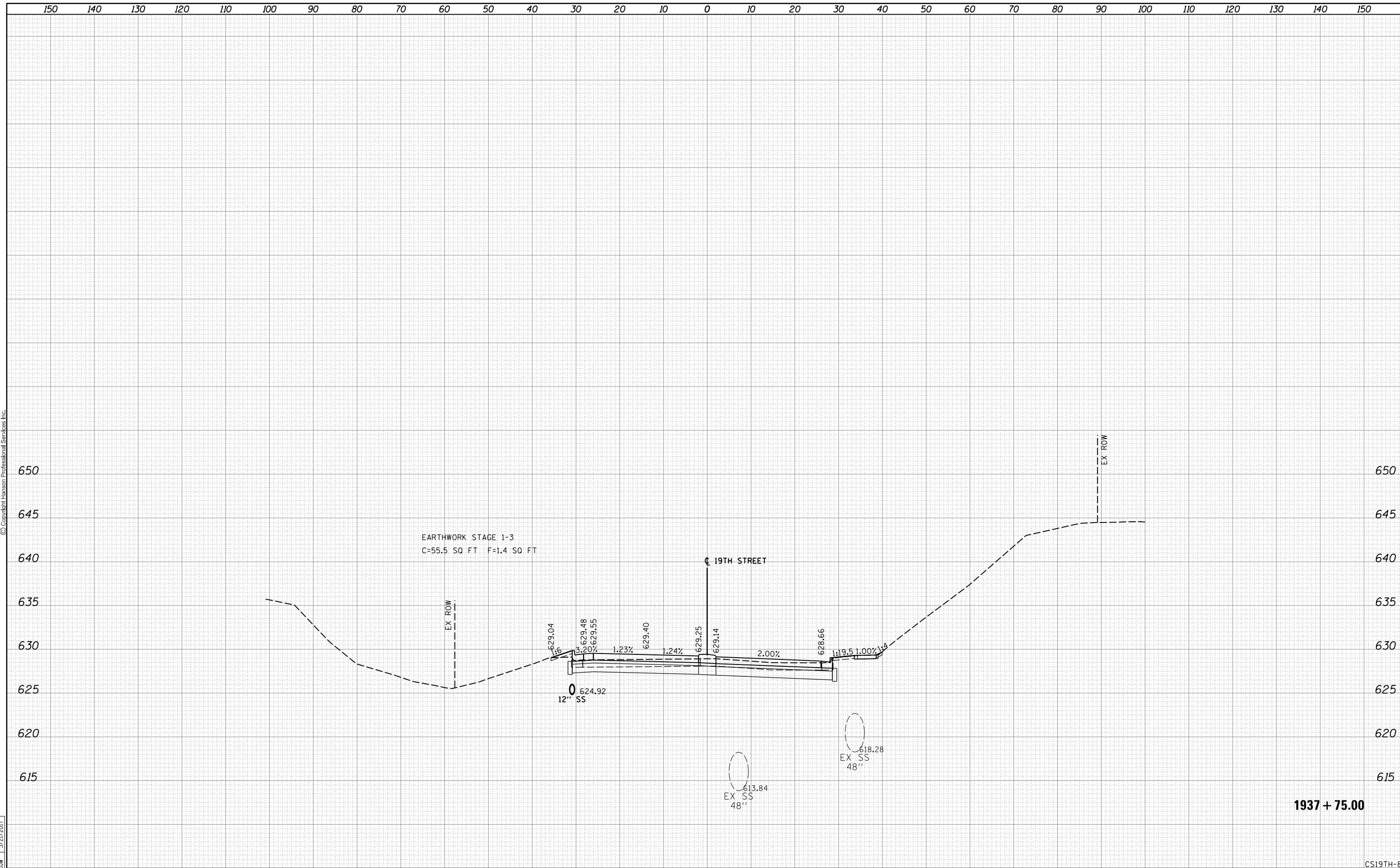
FILE NAME =	USER NAME = hehn01663	DESIGNED - RLT	REVISIED -	STATE OF ILLINOIS DEPARTMENT OF TRANSPORTATION	CROSS SECTIONS 19TH STREET	F.A.I. RTE.	SECTION	COUNTY	TOTAL SHEETS	SHEET NO.	
D2CONCO-HPS-sht-xssht07L.dgn		DRAWN - RLT	REVISIED -			74	(81-11R-1 & 81-11HBR, HBR-1, HBR-2)	ROCK ISLAND	2042	1955	
PLOT SCALE =		CHECKED - MTH/JJW	REVISIED -			CONTRACT NO. 64E26		ILLINOIS FED. AID PROJECT			
PLOT DATE = 3/22/2017		DATE - 3/23/2017	REVISIED -			SCALE:	SHEET NO. 88 OF 115 SHEETS	STA. 1937+50.00 TO STA. 1937+50.00			

FINAL SURVEY	SURVEYED	BY	DATE
NOTE BOOK	PLOTTED		
NO.	TEMPLATE		
	AREAS CHECKED		
	AREAS CHECKED		



ORIGINAL SURVEY	SURVEYED	BY	DATE
NOTE BOOK	PLOTTED		
NO.	TEMPLATE		
	AREAS CHECKED		
	AREAS CHECKED		

LAYOUT	RLT	7/22/2011
DRAWN	RLT	2/8/2016
REVIEWED	MTH/JJW	3/21/2017



1937 + 75.00

CS19TH-89

FILE NAME = D2CONCO-HPS-sht-xssht07L.dgn

USER NAME =	hehr01663	DESIGNED -	RLT	REVISIED -	
		DRAWN -	RLT	REVISIED -	
PLOT SCALE =		CHECKED -	MTH/JJW	REVISIED -	
PLOT DATE =	3/22/2017	DATE -	3/23/2017	REVISIED -	

**STATE OF ILLINOIS
DEPARTMENT OF TRANSPORTATION**

**CROSS SECTIONS
19TH STREET**

SCALE: SHEET NO. 89 OF 115 SHEETS STA. 1937+75.00 TO STA. 1937+75.00

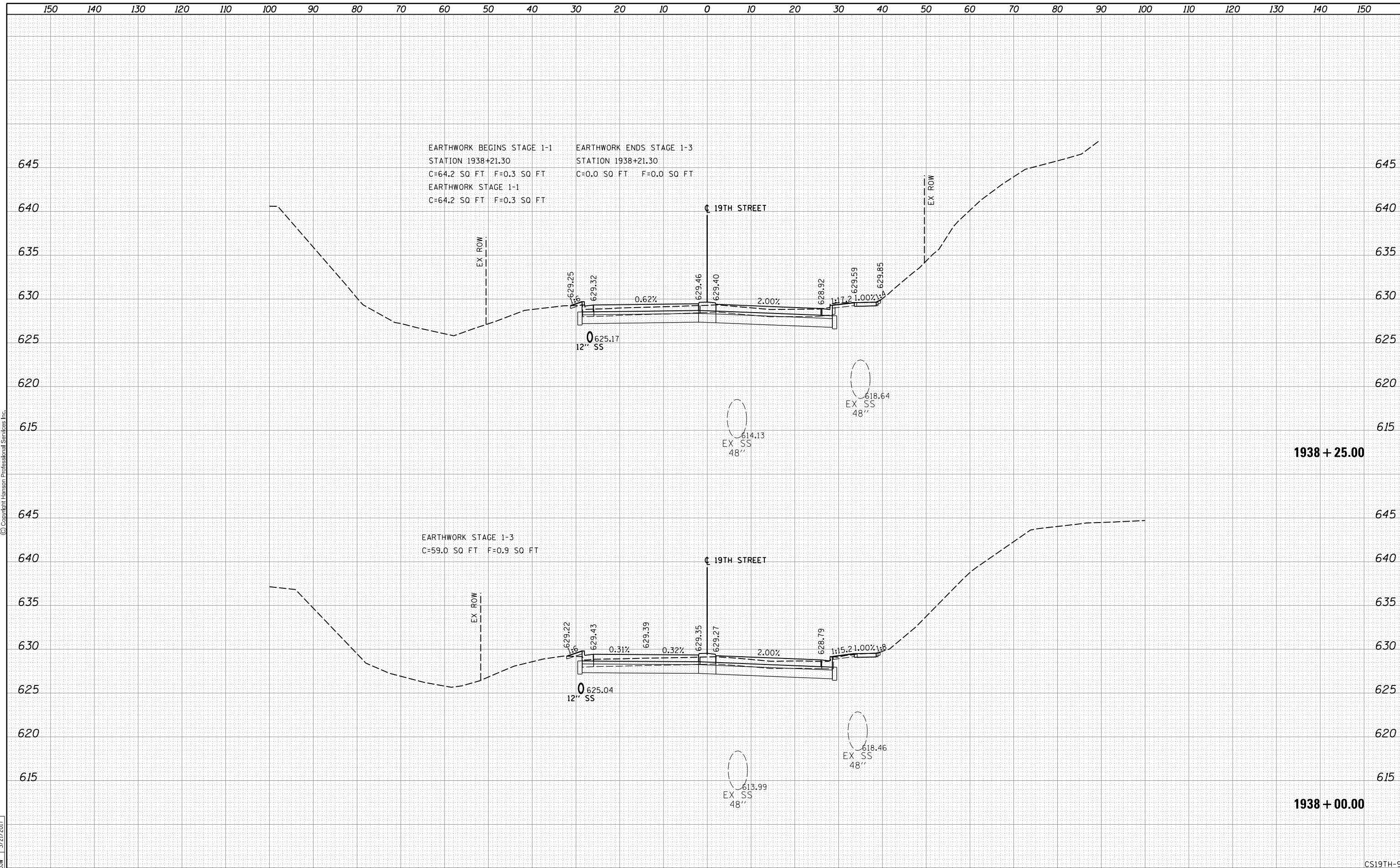
F.A.I. RTE.	SECTION	COUNTY	TOTAL SHEETS	SHEET NO.
74	(81-11R-1 & 81-11HBR, HBR-1, HBR-2)	ROCK ISLAND	2042	1956
CONTRACT NO. 64E26				
ILLINOIS FED. AID PROJECT				

DATE	
BY	
SURVEYED	
PLOTTED	
TEMPLATE	
AREAS	
CHECKED	
FINAL SURVEY	
NOTE BOOK	
NO.	



DATE	
BY	
SURVEYED	
PLOTTED	
TEMPLATE	
AREAS	
CHECKED	
ORIGINAL SURVEY	
NOTE BOOK	
NO.	

DATE	7/22/2011
BY	RLT
SURVEYED	
PLOTTED	
TEMPLATE	
AREAS	
CHECKED	
ORIGINAL SURVEY	
NOTE BOOK	
NO.	



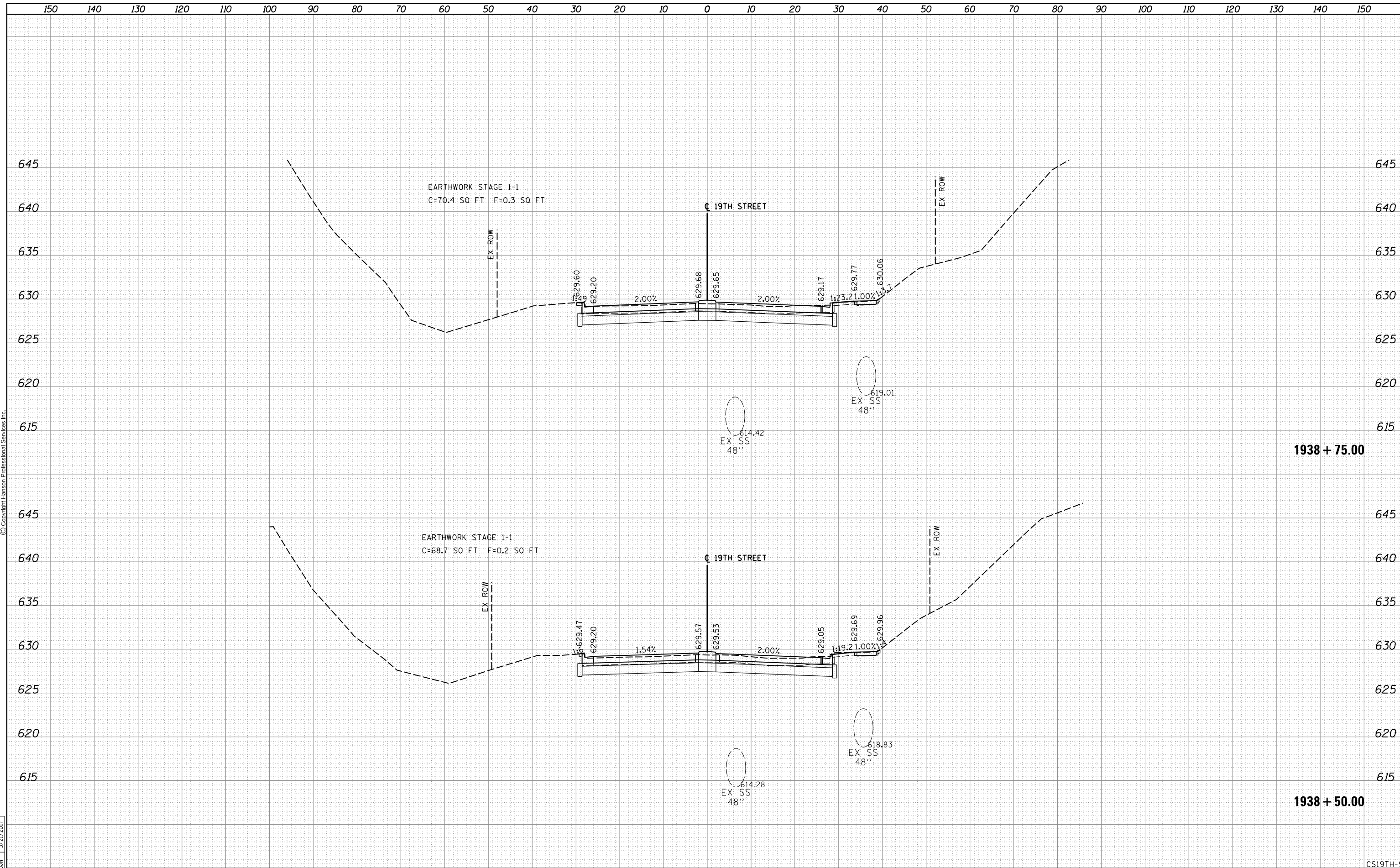
FILE NAME =	D2CONCO-HPS-sht-xssht07L.dgn	USER NAME =	hehr01663	DESIGNED -	RLT	REVISIED -		STATE OF ILLINOIS DEPARTMENT OF TRANSPORTATION		CROSS SECTIONS 19TH STREET		F.A.I	SECTION	COUNTY	TOTAL	SHEET	
SCALE =		PLotted	DATE	3/23/2017	DRAWN -	RLT	REVISIED -						74	(81-11R-1 & 81-11HBR, HBR-1, HBR-2)	ROCK ISLAND	2042	1957
SCALE:		CHECKED -	MTH/JJW	REVISIED -									CONTRACT NO. 64E26		ILLINOIS	FED. AID	PROJECT
SCALE:		DATE	3/23/2017	REVISIED -									SHEET NO. 90 OF 115 SHEETS		STA. 1938+00.00	TO STA.	1938+25.00

FINAL SURVEY	SURVEYED	DATE
NOTE BOOK	PLOTTED	BY
NO.	TEMPLATE	
	AREAS	
	CHECKED	



ORIGINAL SURVEY	SURVEYED	DATE
NOTE BOOK	PLOTTED	BY
NO.	TEMPLATE	
	AREAS	
	CHECKED	

LAYOUT	RLT	7/22/2011
DRAWN	RLT	2/8/2016
REVIEWED	MTH/JJW	3/21/2017



FILE NAME =	USER NAME = hehr01663	DESIGNED - RLT	REVISIED -	STATE OF ILLINOIS DEPARTMENT OF TRANSPORTATION	CROSS SECTIONS 19TH STREET	F.A.I. RTE.	SECTION	COUNTY	TOTAL SHEETS	SHEET NO.	
D2CONCO-HPS-sht-xssht07L.dgn	PLOT SCALE =	DRAWN - RLT	REVISIED -			74	(81-11R-1 & 81-11HBR, HBR-1, HBR-2)	ROCK ISLAND	2042	1958	
	PLOT DATE = 3/23/2017	CHECKED - MTH/JJW	REVISIED -			CONTRACT NO. 64E26					
		DATE - 3/23/2017	REVISIED -			ILLINOIS FED. AID PROJECT					

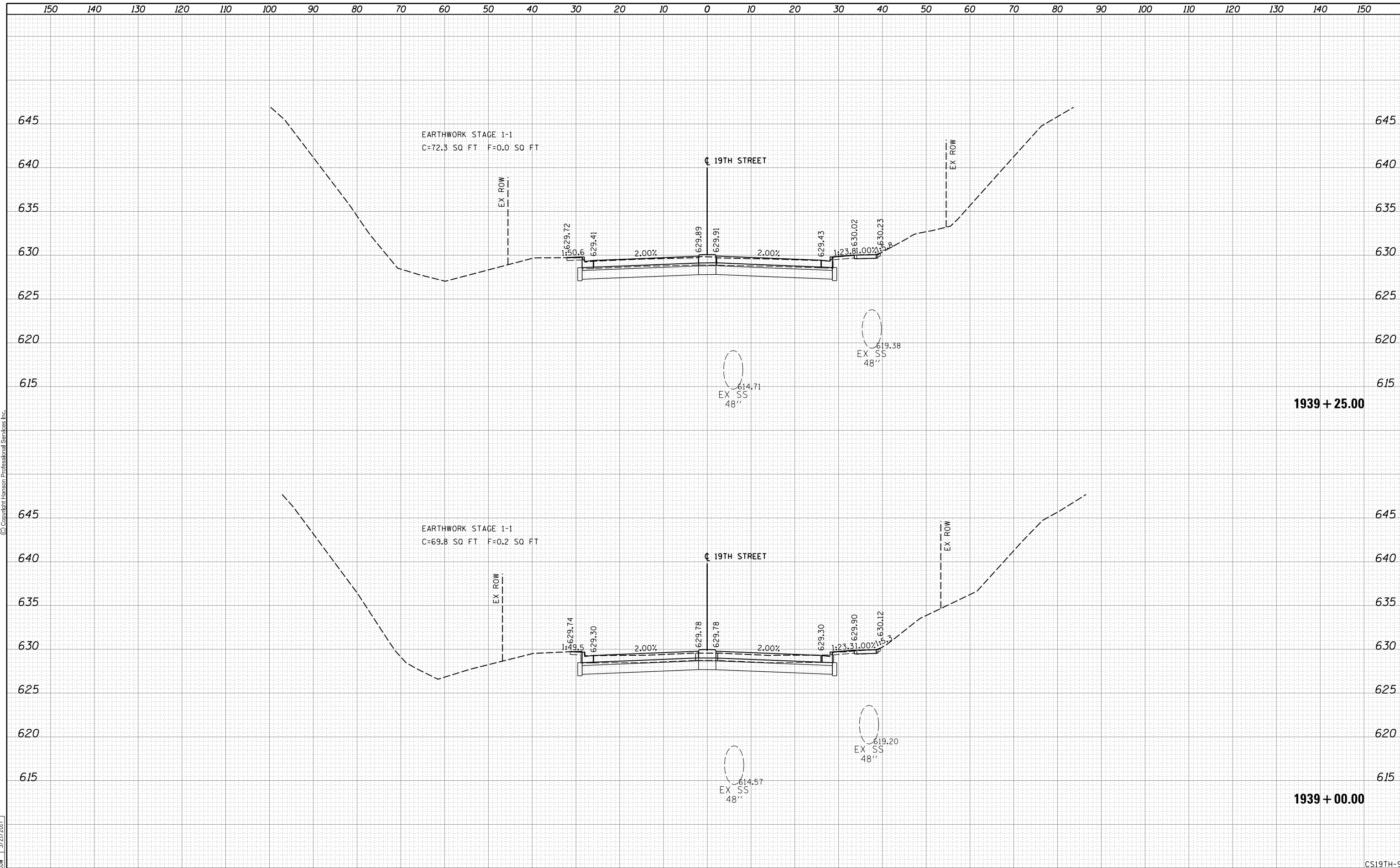
CS19TH-91

FINAL SURVEY NO.	SURVEYED	DATE
NOTE BOOK NO.	PLOTTED	
	TEMPLATE	
	AREAS CHECKED	



ORIGINAL SURVEY NO.	SURVEYED	DATE
NOTE BOOK NO.	PLOTTED	
	TEMPLATE	
	AREAS CHECKED	

LAYOUT	RLT	7/22/2011
DRAWN	RLT	2/8/2016
REVIEWED	MTH/JJW	3/21/2017



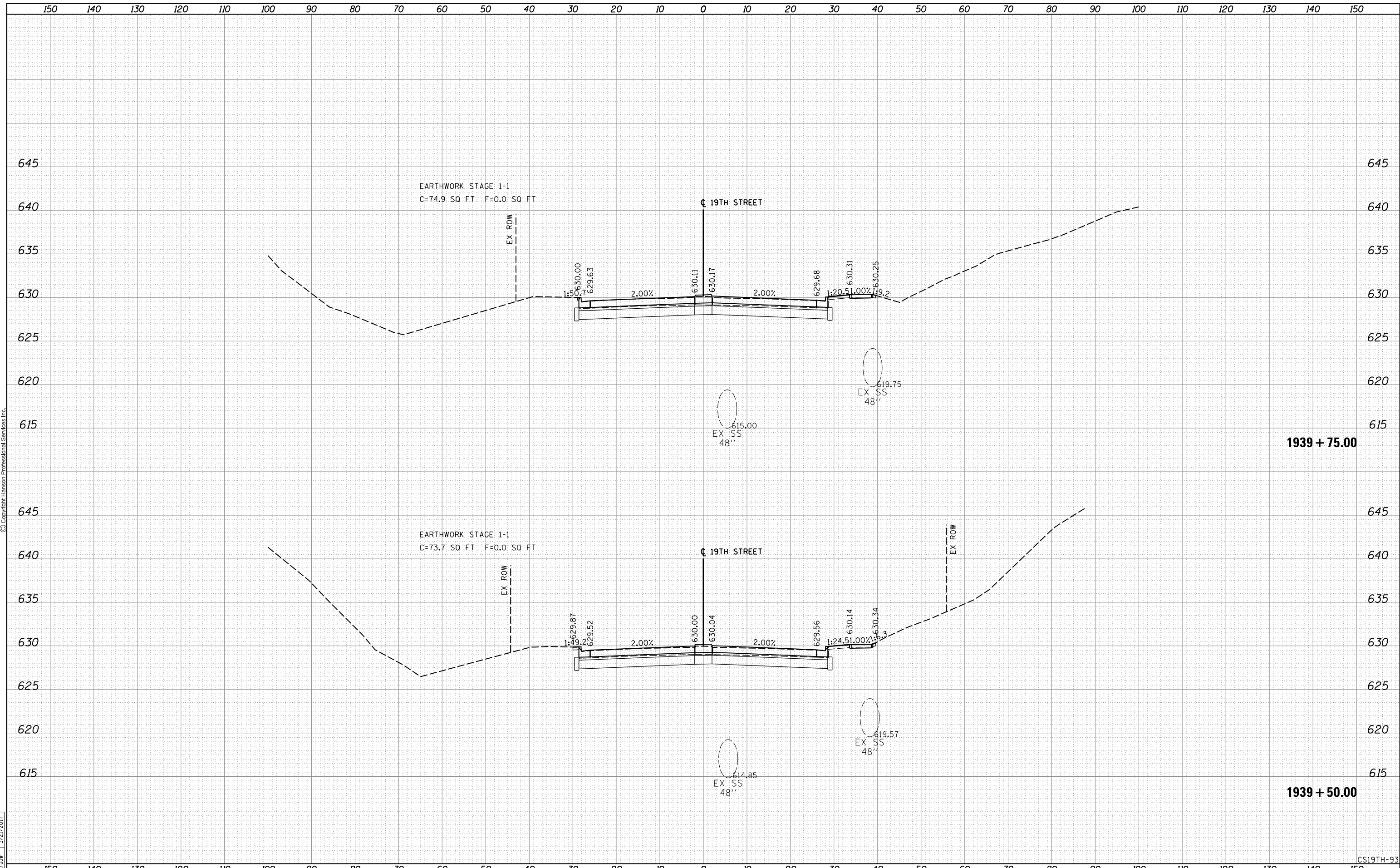
FILE NAME = D2CONCD-HPS-sht-xssht07L.dgn	USER NAME = hehn@1663	DESIGNED - RLT	REVISIED -	STATE OF ILLINOIS DEPARTMENT OF TRANSPORTATION	CROSS SECTIONS 19TH STREET	SCALE:	SHEET NO. 92 OF 115 SHEETS	STA. 1939+00.00 TO STA. 1939+25.00	F.A.I. RTE.	SECTION	COUNTY	TOTAL SHEETS	SHEET NO.
	PLOT SCALE =	DRAWN - RLT	REVISIED -			74	(81-11R-1 & 81-11HBR, HBR-1, HBR-2)	ROCK ISLAND	2042	1959			
	PLOT DATE = 3/23/2017	CHECKED - MTH/JJW	REVISIED -			CONTRACT NO. 64E26							
		DATE - 3/23/2017	REVISIED -			ILLINOIS FED. AID PROJECT							

FINAL SURVEY	SURVEYED	DATE
NOTE BOOK	PLOTTED	BY
NO.	TEMPLATE	
	AREAS	
	CHECKED	



ORIGINAL SURVEY	SURVEYED	DATE
NOTE BOOK	PLOTTED	BY
NO.	TEMPLATE	
	AREAS	
	CHECKED	

LAYOUT	RLT	7/22/2011
DRAWN	RLT	2/8/2016
REVIEWED	MTH/JJW	3/21/2017



FILE NAME =	USER NAME = hehr01663	DESIGNED - RLT	REVISIED -	STATE OF ILLINOIS DEPARTMENT OF TRANSPORTATION	CROSS SECTIONS 19TH STREET	F.A.I. RTE.	SECTION	COUNTY	TOTAL SHEETS	SHEET NO.	
D2CONCD-HPS-sht-xssht07L.dgn		DRAWN - RLT	REVISIED -			74	(81-11R-1 & 81-11HBR, HBR-1, HBR-2)	ROCK ISLAND	2042	1960	
PLOT SCALE =		CHECKED - MTH/JJW	REVISIED -			CONTRACT NO. 64E26					
PLOT DATE = 3/22/2017		DATE - 3/23/2017	REVISIED -			ILLINOIS FED. AID PROJECT					

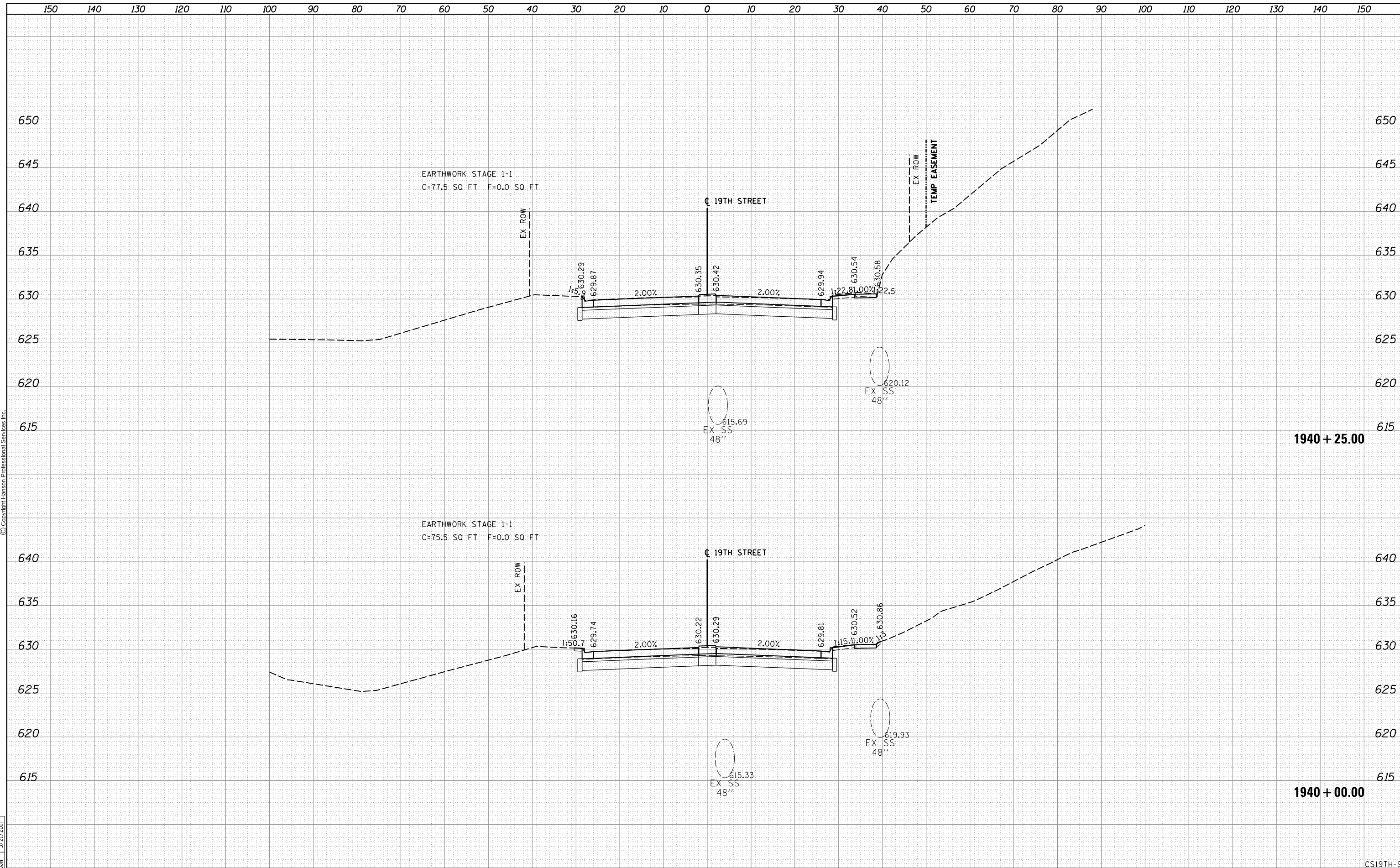
CS19TH-93

DATE	
BY	
SURVEYED	
PLOTTED	
TEMPLATE	
AREAS	
CHECKED	
FINAL SURVEY	
NOTE BOOK	
NO.	



DATE	
BY	
SURVEYED	
PLOTTED	
TEMPLATE	
AREAS	
CHECKED	
ORIGINAL SURVEY	
NOTE BOOK	
NO.	

DATE	7/22/2011
BY	RLT
SURVEYED	
PLOTTED	
TEMPLATE	
AREAS	
CHECKED	
ORIGINAL SURVEY	
NOTE BOOK	
NO.	



FILE NAME =	D2CONCD-HPS-sht-xssht07L.dgn	USER NAME =	hehr01663	DESIGNED -	RLT	REVISIED -		CROSS SECTIONS 19TH STREET SCALE: SHEET NO. 94 OF 115 SHEETS STA. 1940+00.00 TO STA. 1940+25.00				F.A.I	SECTION	COUNTY	TOTAL	SHEET
				DRAWN -	RLT	REVISIED -						74	(81-11R-1 & 81-11HBR, HBR-1, HBR-2)	ROCK ISLAND	2042	1961
				CHECKED -	MTH/JJW	REVISIED -						CONTRACT NO. 64E26				
				DATE -	3/23/2017	REVISIED -						ILLINOIS FED. AID PROJECT				

STATE OF ILLINOIS
DEPARTMENT OF TRANSPORTATION

CS19TH-94

150 140 130 120 110 100 90 80 70 60 50 40 30 20 10 0 10 20 30 40 50 60 70 80 90 100 110 120 130 140 150

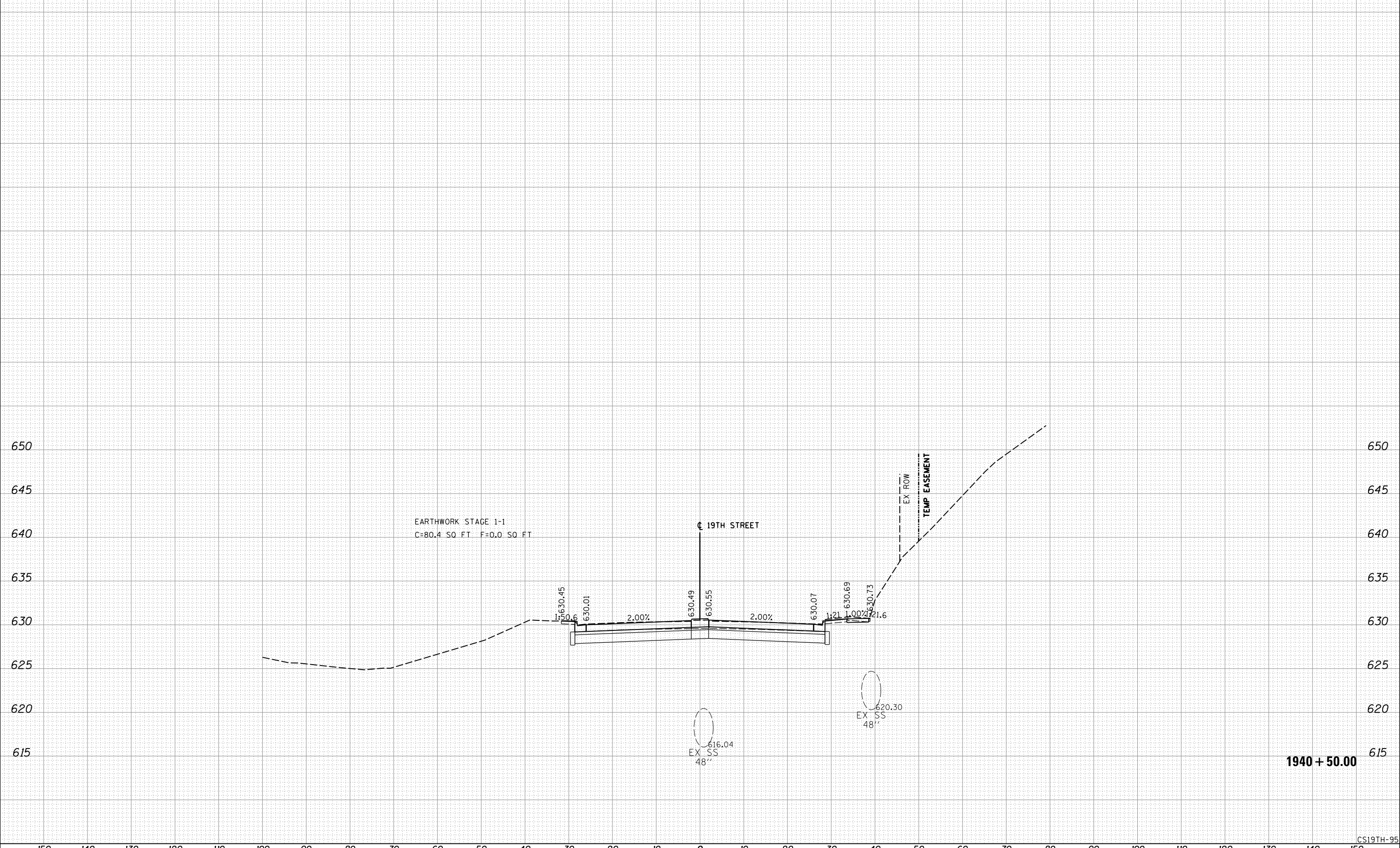
FINAL SURVEY NO.	SURVEYED PLOTTED AREAS CHECKED	BY	DATE



© Copyright Hanson Professional Services Inc.

ORIGINAL SURVEY NO.	SURVEYED PLOTTED AREAS CHECKED	BY	DATE

LAYOUT	RLT	7/22/2011
DRAWN	RLT	2/8/2016
REVIEWED	MTH/JJW	3/21/2017



1940 + 50.00

CS19TH-95

FILE NAME = D2CONCO-HPS-sht-xssh07L.dgn	USER NAME = hehr01663	DESIGNED - RLT	REVISIED -	STATE OF ILLINOIS DEPARTMENT OF TRANSPORTATION	CROSS SECTIONS		F.A.I. RTE. 74	SECTION (81-11R-1 & 81-11HBR, HBR-1, HBR-2)	COUNTY ROCK ISLAND	TOTAL SHEETS 2042	SHEET NO. 1962	
	PLOT SCALE =	CHECKED - MTH/JJW	REVISIED -		SCALE:	SHEET NO. 95 OF 115 SHEETS	STA. 1940+50.00 TO STA. 1940+50.00	CONTRACT NO. 64E26		ILLINOIS FED. AID PROJECT		
	PLOT DATE = 3/22/2017	DATE - 3/23/2017	REVISIED -									

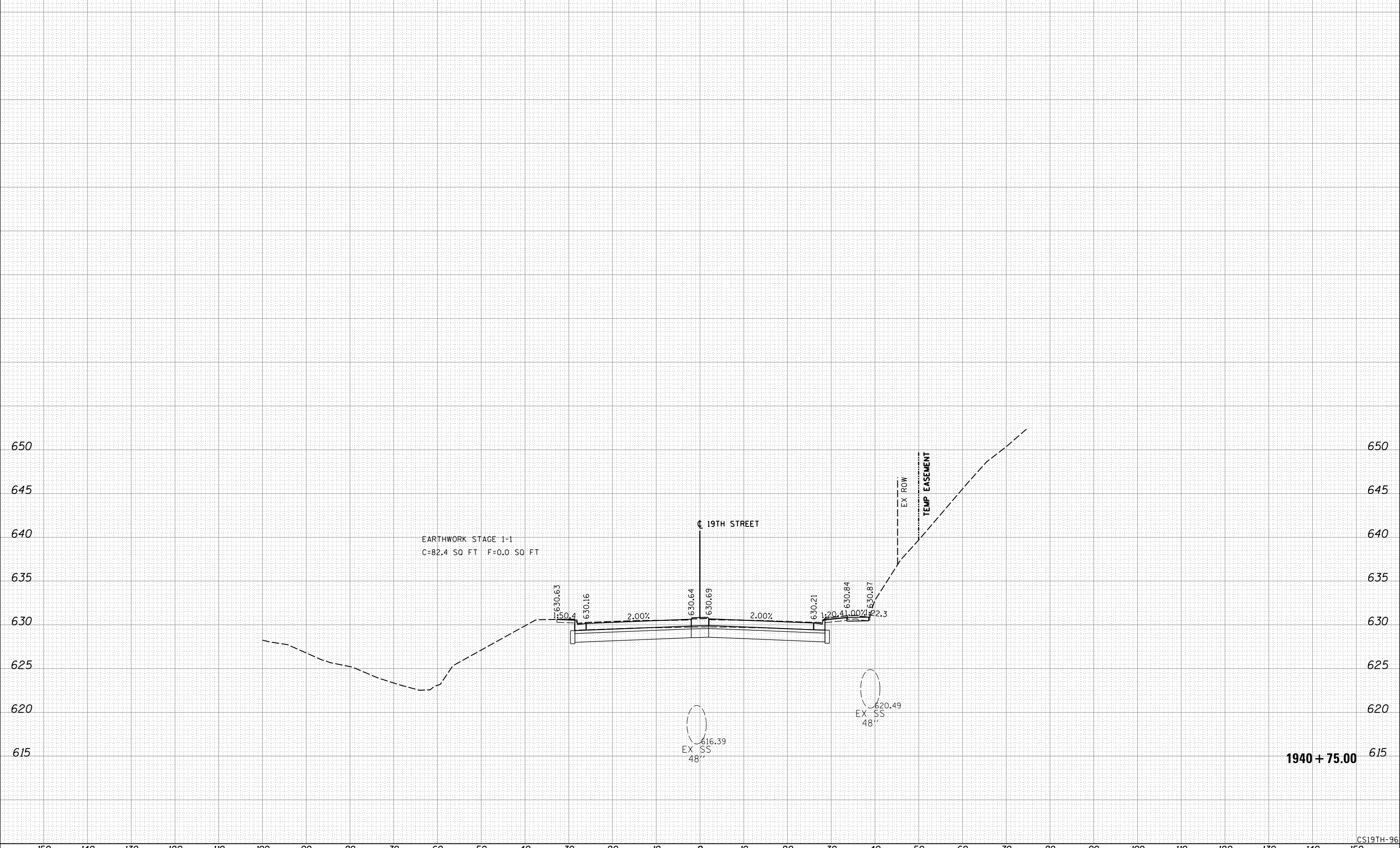
150 140 130 120 110 100 90 80 70 60 50 40 30 20 10 0 10 20 30 40 50 60 70 80 90 100 110 120 130 140 150

FINAL SURVEY	SURVEYED	BY	DATE
NOTE BOOK	PLOTTED		
NO.	AREAS CHECKED		



© Copyright Hanson Professional Services Inc.

ORIGINAL SURVEY	SURVEYED	BY	DATE
NOTE BOOK	PLOTTED		
NO.	AREAS CHECKED		



1940 + 75.00

CS19TH-96

LAYOUT	RLT	7/22/2011
DRAWN	RLT	2/8/2016
REVIEWED	MTH/JJW	3/21/2017

FILE NAME =	USER NAME = hehr01663	DESIGNED - RLT	REVISED -
D2CONCO-HPS-sht-xssht07L.dgn		DRAWN - RLT	REVISED -
		CHECKED - MTH/JJW	REVISED -
		DATE - 3/23/2017	REVISED -

STATE OF ILLINOIS
DEPARTMENT OF TRANSPORTATION

CROSS SECTIONS
19TH STREET

SCALE: SHEET NO. 96 OF 115 SHEETS STA. 1940+75.00 TO STA. 1940+75.00

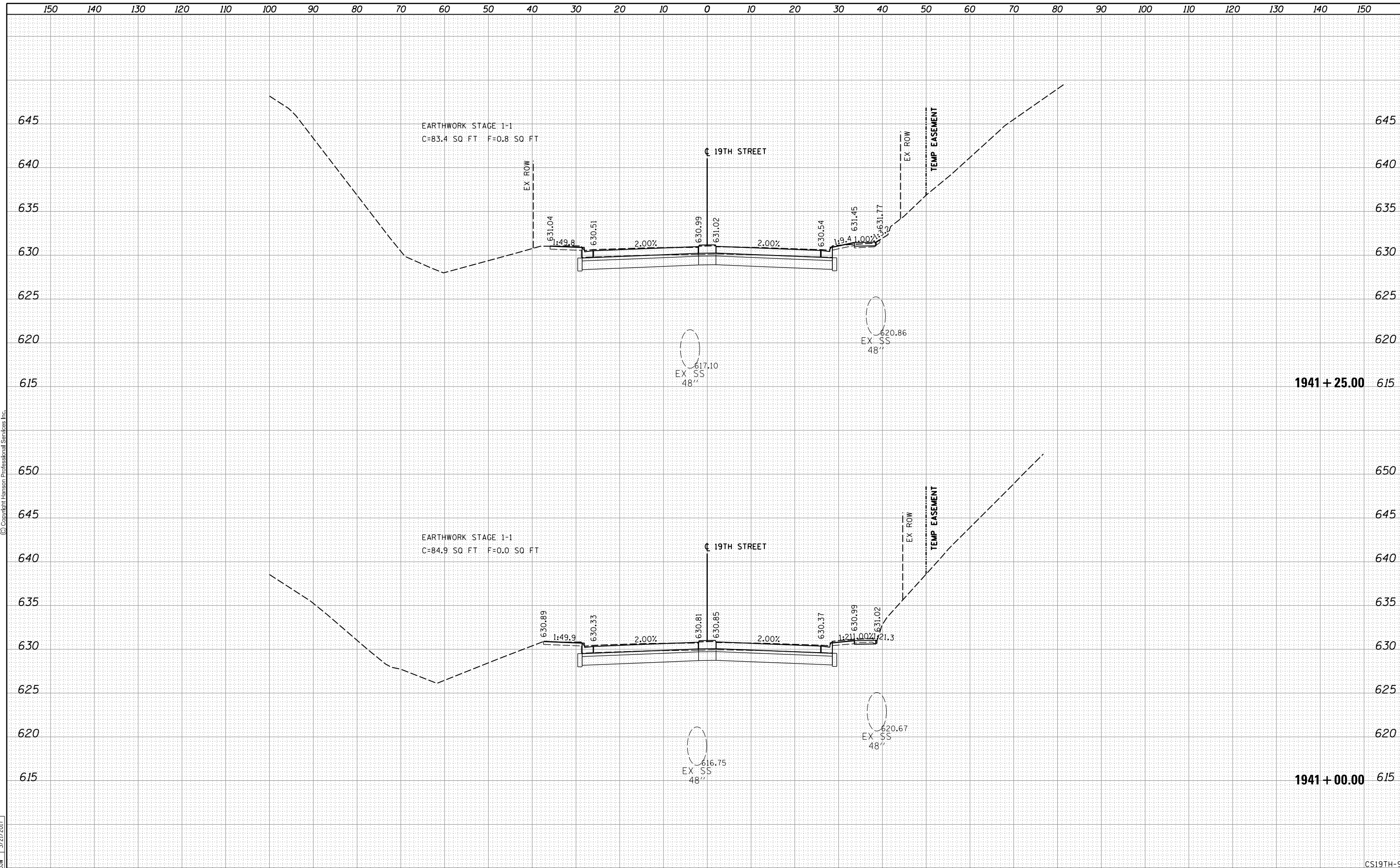
F.A.I. RTE.	SECTION	COUNTY	TOTAL SHEETS	SHEET NO.
74	(81-11R-1 & 81-11HBR, HBR-1, HBR-2)	ROCK ISLAND	2042	1963
CONTRACT NO. 64E26			ILLINOIS FED. AID PROJECT	

FINAL SURVEY NO.	SURVEYED	DATE
NOTE BOOK NO.	PLOTTED	
	TEMPLATE	
	AREAS CHECKED	



ORIGINAL SURVEY NO.	SURVEYED	DATE
NOTE BOOK NO.	PLOTTED	
	TEMPLATE	
	AREAS CHECKED	

LAYOUT	RLT	7/22/2011
DRAWN	RLT	2/8/2016
REVIEWED	MTH/JJW	3/21/2017



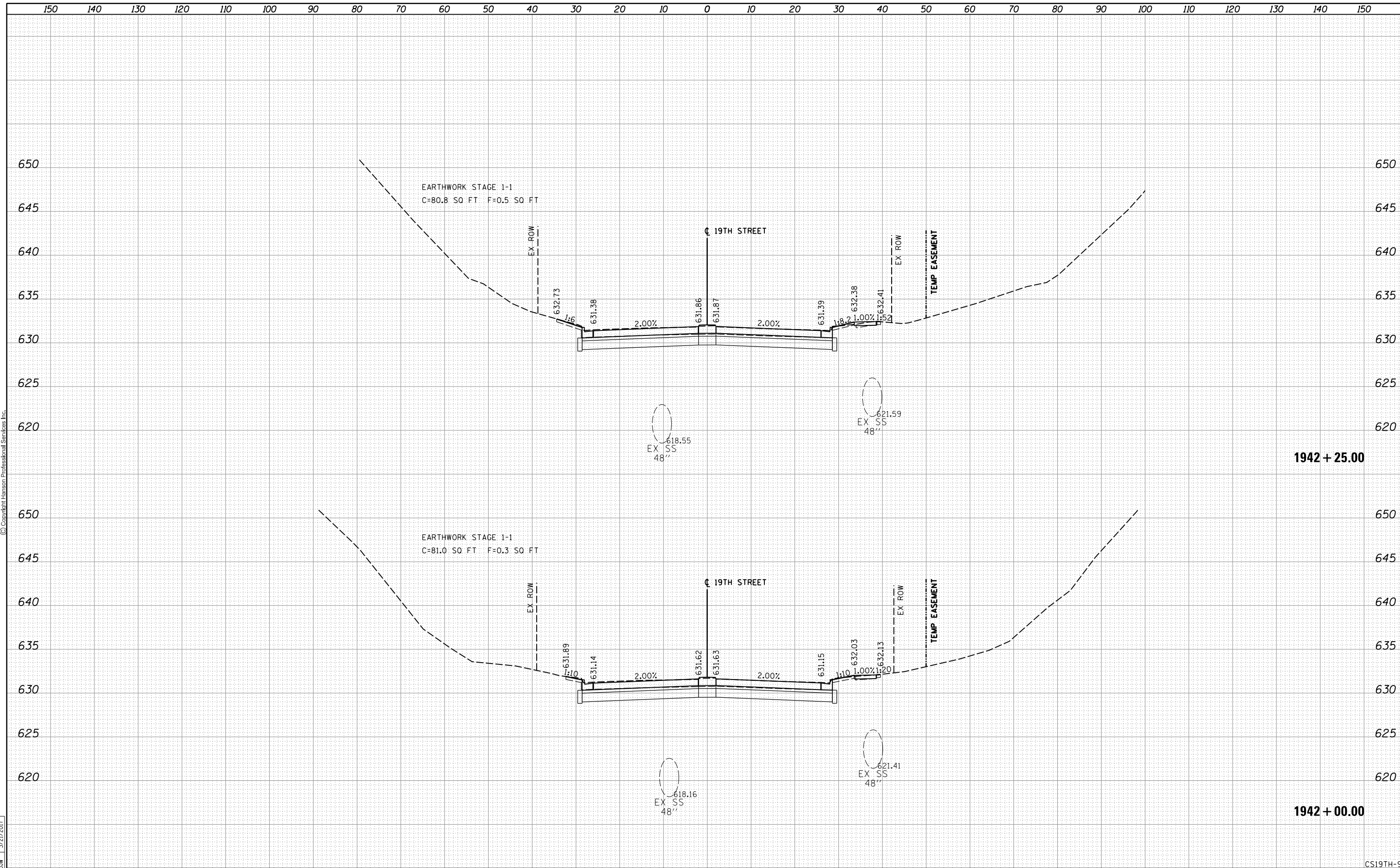
FILE NAME = D2CONCD-HPS-sht-xssht07L.dgn	USER NAME = hehr01663	DESIGNED - RLT	REVISIED -	STATE OF ILLINOIS DEPARTMENT OF TRANSPORTATION	CROSS SECTIONS 19TH STREET			F.A.I. RTE.	SECTION	COUNTY	TOTAL SHEETS	SHEET NO.
		DRAWN - RLT	REVISIED -					74	(81-11R-1 & 81-11HBR, HBR-1, HBR-2)	ROCK ISLAND	2042	1964
		CHECKED - MTH/JJW	REVISIED -		CONTRACT NO. 64E26							
PLOT DATE = 3/23/2017	DATE - 3/23/2017	REVISIED -	SCALE:		SHEET NO. 97 OF 115 SHEETS	STA. 1941+00.00 TO STA. 1941+25.00	ILLINOIS FED. AID PROJECT					

FINAL SURVEY NO.	SURVEYED PLOTTED TEMPLATE AREAS CHECKED	BY	DATE



ORIGINAL SURVEY NO.	SURVEYED PLOTTED TEMPLATE AREAS CHECKED	BY	DATE

LAYOUT DRAWN	RLT	7/22/2011
DRAWN	RLT	2/8/2016
REVIEWED	MTH/JJW	3/21/2017



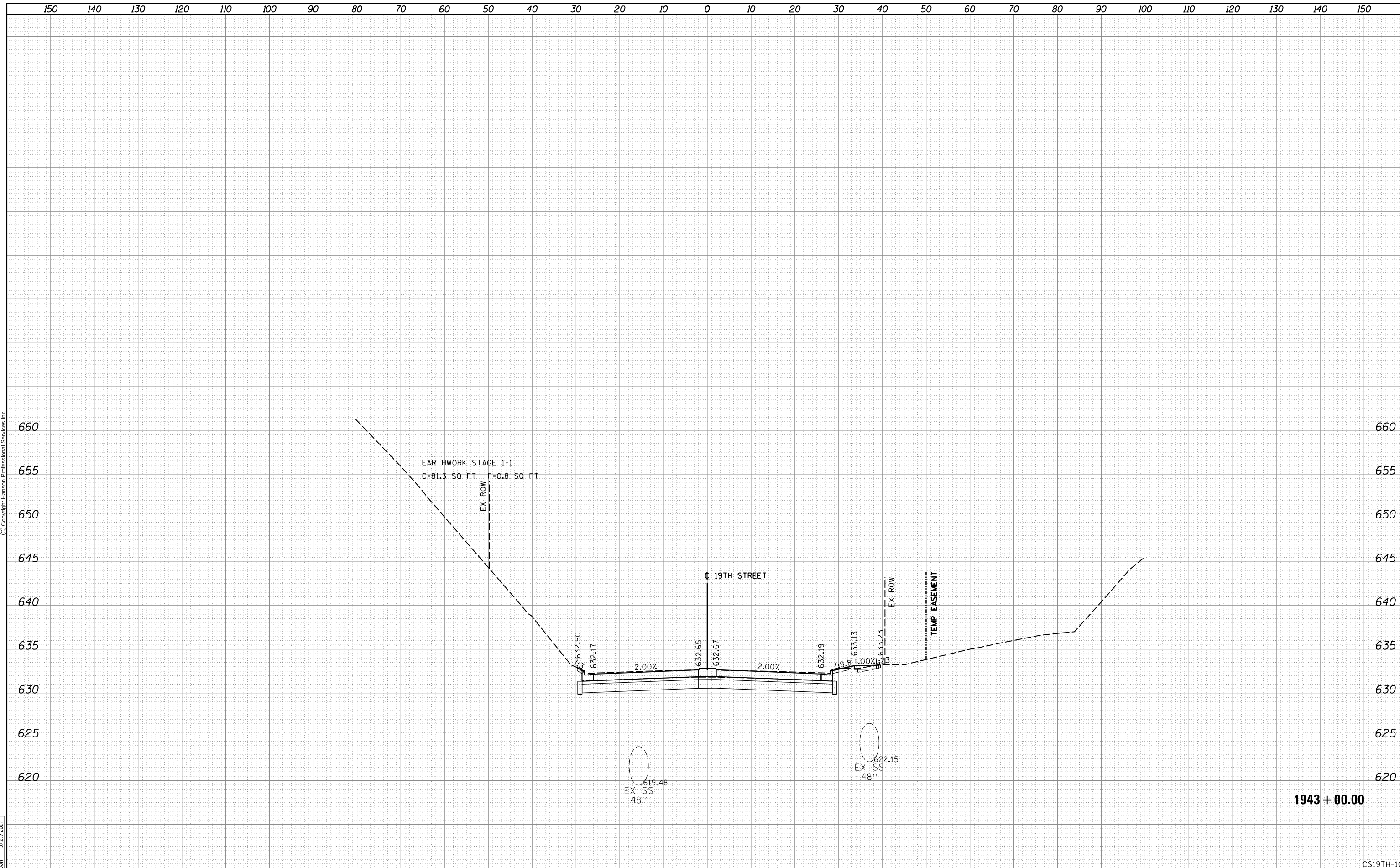
FILE NAME = D2CONCD-HPS-sht-xssht07L.dgn	USER NAME = hehr01663	DESIGNED - RLT	REVISIED -	STATE OF ILLINOIS DEPARTMENT OF TRANSPORTATION	CROSS SECTIONS 19TH STREET	SCALE:	SHEET NO. 99 OF 115 SHEETS	STA. 1942+00.00 TO STA. 1942+25.00		
		DRAWN - RLT	REVISIED -			F.A.I. RTE.	SECTION	COUNTY	TOTAL SHEETS	SHEET NO.
		CHECKED - MTH/JJW	REVISIED -			74	(81-11R-1 & 81-11HBR, HBR-1, HBR-2)	ROCK ISLAND	2042	1966
		DATE - 3/23/2017	REVISIED -			CONTRACT NO. 64E26		ILLINOIS FED. AID PROJECT		

FINAL SURVEY	SURVEYED	BY	DATE
NOTE BOOK	PLOTTED		
NO.	AREAS CHECKED		



ORIGINAL SURVEY	SURVEYED	BY	DATE
NOTE BOOK	PLOTTED		
NO.	AREAS CHECKED		

LAYOUT	RLT	7/22/2011
DRAWN	RLT	2/8/2016
REVIEWED	MTH/JJW	3/21/2017



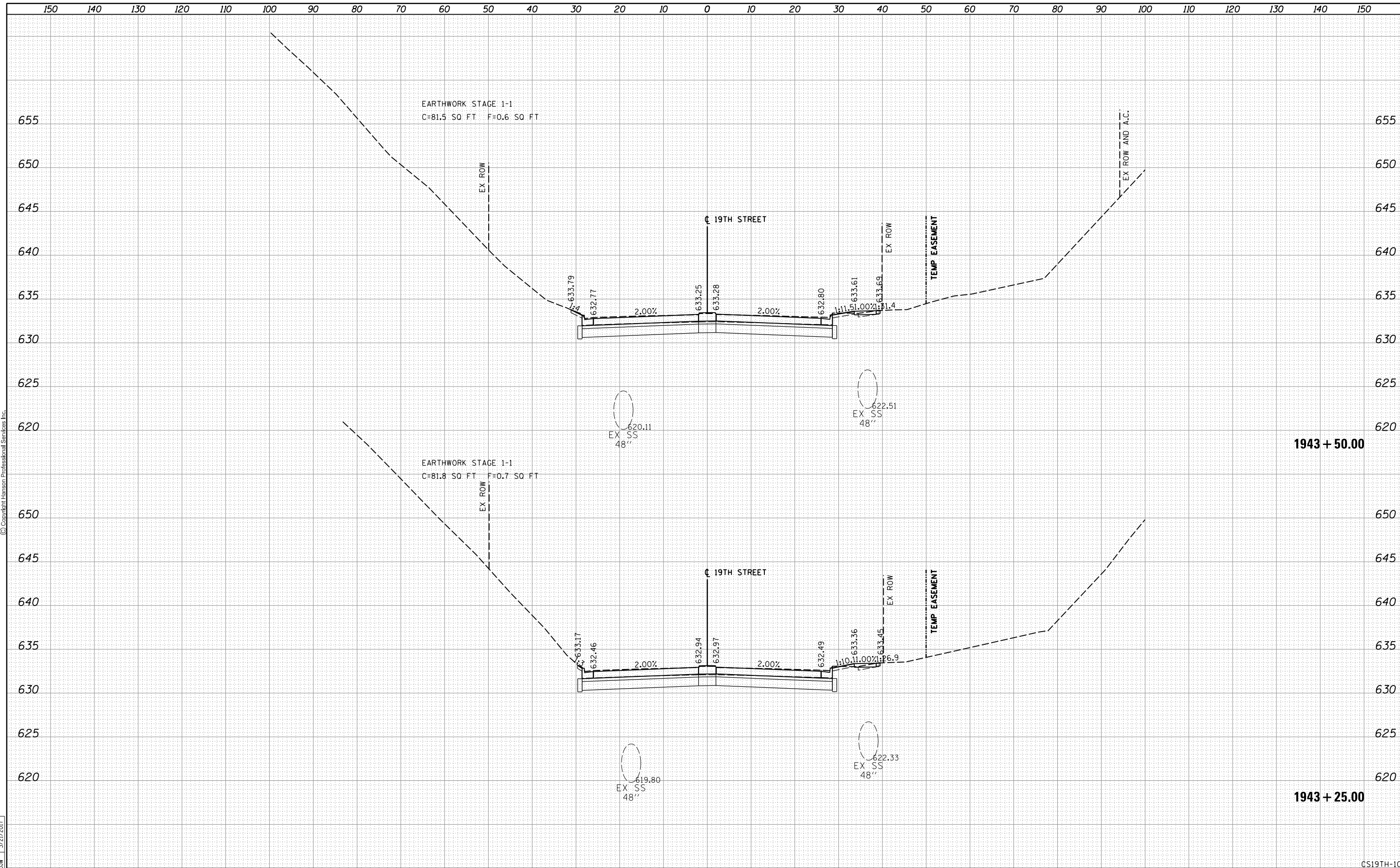
FILE NAME = D2CONCO-HPS-sht-xssht07L.dgn	USER NAME = hehr01663	DESIGNED - RLT	REVISIED -	STATE OF ILLINOIS DEPARTMENT OF TRANSPORTATION	CROSS SECTIONS 19TH STREET	SCALE:	SHEET NO. 101 OF 115 SHEETS	STA. 1943+00.00 TO STA. 1943+00.00	F.A.I. RTE. 74	SECTION (81-11R-1 & 81-11HBR, HBR-1, HBR-2)	COUNTY ROCK ISLAND	TOTAL SHEETS 2042	SHEET NO. 1968
	PLOT SCALE =	CHECKED - MTH/JJW	REVISIED -			CONTRACT NO. 64E26	ILLINOIS FED. AID PROJECT						
	PLOT DATE = 3/22/2017	DATE - 3/23/2017	REVISIED -										

FINAL SURVEY	SURVEYED	DATE
NOTE BOOK	PLOTTED	BY
NO.	TEMPLATE	
	AREAS	
	CHECKED	



ORIGINAL SURVEY	SURVEYED	DATE
NOTE BOOK	PLOTTED	BY
NO.	TEMPLATE	
	AREAS	
	CHECKED	

LAYOUT	RLT	7/22/2011
DRAWN	RLT	2/8/2016
REVIEWED	MTH/JJW	3/21/2017



FILE NAME = D2CONCD-HPS-sht-xssht07L.dgn	USER NAME = hehr@1663	DESIGNED - RLT	REVISIED -	STATE OF ILLINOIS DEPARTMENT OF TRANSPORTATION	CROSS SECTIONS 19TH STREET	F.A.I. RTE.	SECTION	COUNTY	TOTAL SHEETS	SHEET NO.	
	PLOT SCALE =	DRAWN - RLT	REVISIED -			74	(81-11R-1 & 81-11HBR, HBR-1, HBR-2)	ROCK ISLAND	2042	1969	
	PLOT DATE = 3/23/2017	CHECKED - MTH/JJW	REVISIED -			CONTRACT NO. 64E26					
		DATE - 3/23/2017	REVISIED -			ILLINOIS FED. AID PROJECT					

CS19TH-102

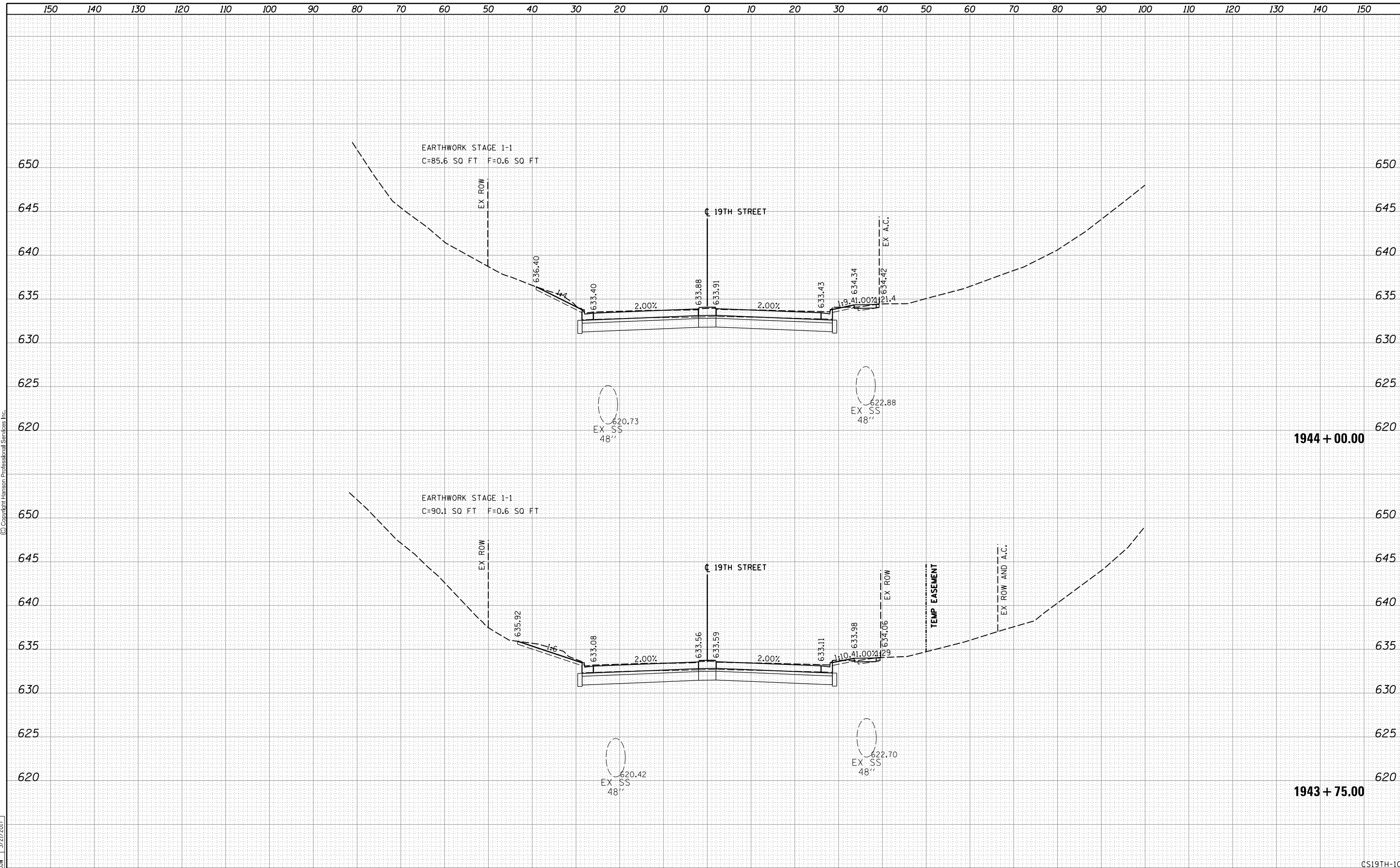
SCALE: SHEET NO. 102 OF 115 SHEETS STA. 1943+25.00 TO STA. 1943+50.00

FINAL SURVEY	SURVEYED	DATE
NOTE BOOK	PLOTTED	BY
NO.	TEMPLATE	
	AREAS CHECKED	
	AREAS CHECKED	



ORIGINAL SURVEY	SURVEYED	DATE
NOTE BOOK	PLOTTED	BY
NO.	TEMPLATE	
	AREAS CHECKED	
	AREAS CHECKED	

LAYOUT	RLT	7/22/2011
DRAWN	RLT	2/8/2016
REVIEWED	MTH/JJW	3/21/2017



FILE NAME =	USER NAME = hehr01663	DESIGNED - RLT	REVISIED -	STATE OF ILLINOIS DEPARTMENT OF TRANSPORTATION	CROSS SECTIONS 19TH STREET	F.A.I. RTE.	SECTION	COUNTY	TOTAL SHEETS	SHEET NO.	
D2CONCD-HPS-sht-xssh07L.dgn		DRAWN - RLT	REVISIED -			74	(81-11R-1 & 81-11HBR, HBR-1, HBR-2)	ROCK ISLAND	2042	1970	
PLOT SCALE =		CHECKED - MTH/JJW	REVISIED -			CONTRACT NO. 64E26					
PLOT DATE = 3/23/2017		DATE - 3/23/2017	REVISIED -			ILLINOIS FED. AID PROJECT					

CS19TH-103

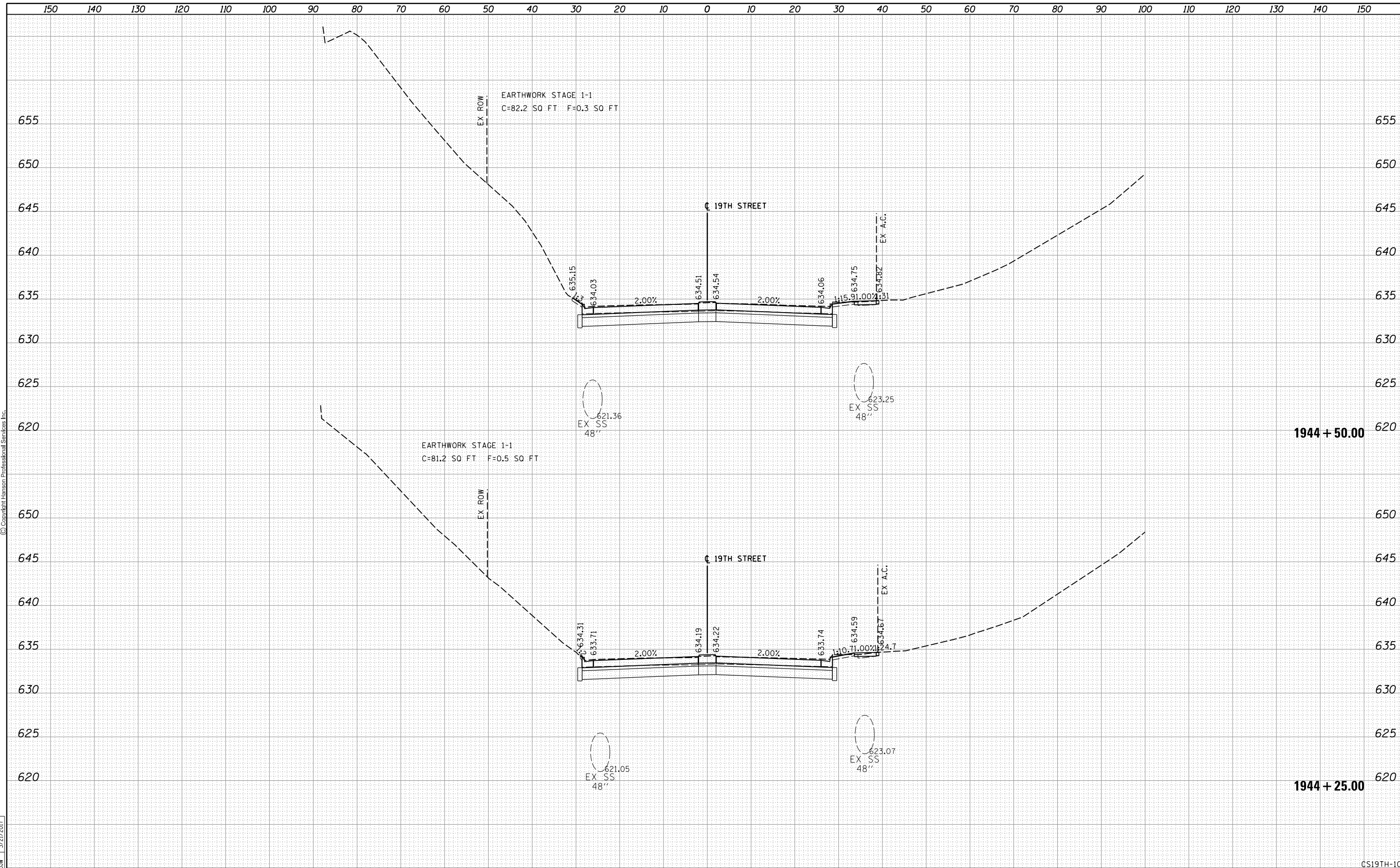
SCALE: SHEET NO. 103 OF 115 SHEETS STA. 1943+75.00 TO STA. 1944+00.00

FINAL SURVEY	SURVEYED	DATE
NOTE BOOK	PLOTTED	BY
NO.	TEMPLATE	
	AREAS CHECKED	
	AREAS CHECKED	



ORIGINAL SURVEY	SURVEYED	DATE
NOTE BOOK	PLOTTED	BY
NO.	TEMPLATE	
	AREAS CHECKED	
	AREAS CHECKED	

LAYOUT	RLT	7/22/2011
DRAWN	RLT	2/8/2016
REVIEWED	MTH/JJW	3/21/2017



FILE NAME = D2CONCD-HPS-sht-xssht07L.dgn	USER NAME = hehn01663	DESIGNED - RLT	REVISIED -	STATE OF ILLINOIS DEPARTMENT OF TRANSPORTATION	CROSS SECTIONS 19TH STREET	F.A.I. RTE.	SECTION	COUNTY	TOTAL SHEETS	SHEET NO.	
	PLOT SCALE =	DRAWN - RLT	REVISIED -			74	(81-11R-1 & 81-11HBR, HBR-1, HBR-2)	ROCK ISLAND	2042	1971	
	PLOT DATE = 3/23/2017	CHECKED - MTH/JJW	REVISIED -			CONTRACT NO. 64E26					
		DATE - 3/23/2017	REVISIED -			ILLINOIS FED. AID PROJECT					

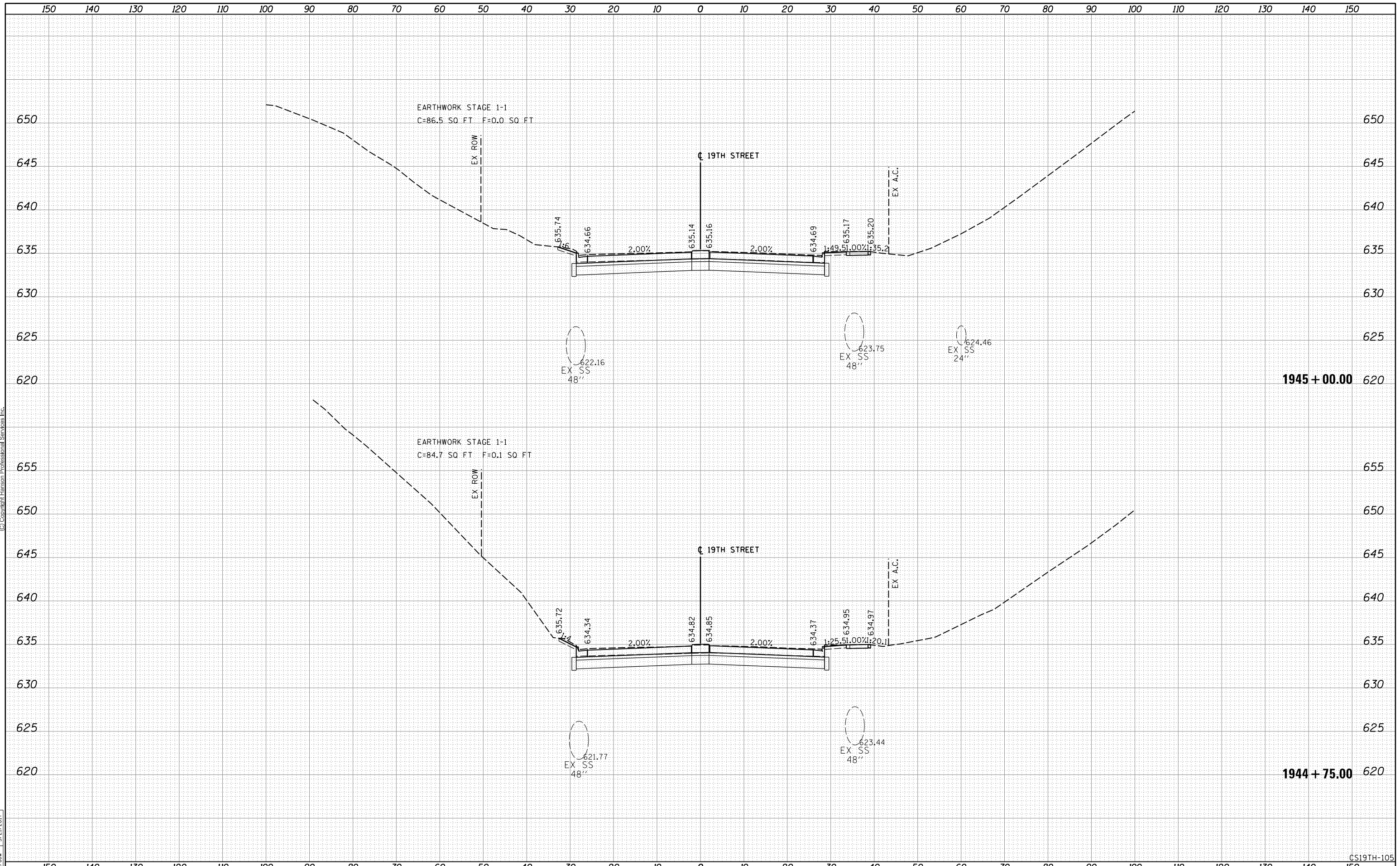
CS19TH-104

DATE	
BY	
SURVEYED	
PLOTTED	
TEMPLATE	
AREAS	
CHECKED	
FINAL SURVEY	
NOTE BOOK	
NO.	



DATE	
BY	
SURVEYED	
PLOTTED	
TEMPLATE	
AREAS	
CHECKED	
ORIGINAL SURVEY	
NOTE BOOK	
NO.	

RLT	7/22/2011
RLT	2/8/2016
REVIEWED	MTH/JJW 3/21/2017



FILE NAME =	D2CONCD-HPS-shd-xssht07L.dgn
-------------	------------------------------

USER NAME =	hehr01663
DESIGNED -	RLT
DRAWN -	RLT
CHECKED -	MTH/JJW
DATE -	3/23/2017
REVISIED -	
REVISIED -	
REVISIED -	
REVISIED -	

**STATE OF ILLINOIS
DEPARTMENT OF TRANSPORTATION**

**CROSS SECTIONS
19TH STREET**

SCALE: SHEET NO. 105 OF 115 SHEETS STA. 1944+75.00 TO STA. 1945+00.00

F.A.I. RTE.	SECTION	COUNTY	TOTAL SHEETS	SHEET NO.
74	(81-11R-1 & 81-11HBR, HBR-1, HBR-2)	ROCK ISLAND	2042	1972
			CONTRACT NO.	64E26
ILLINOIS FED. AID PROJECT				

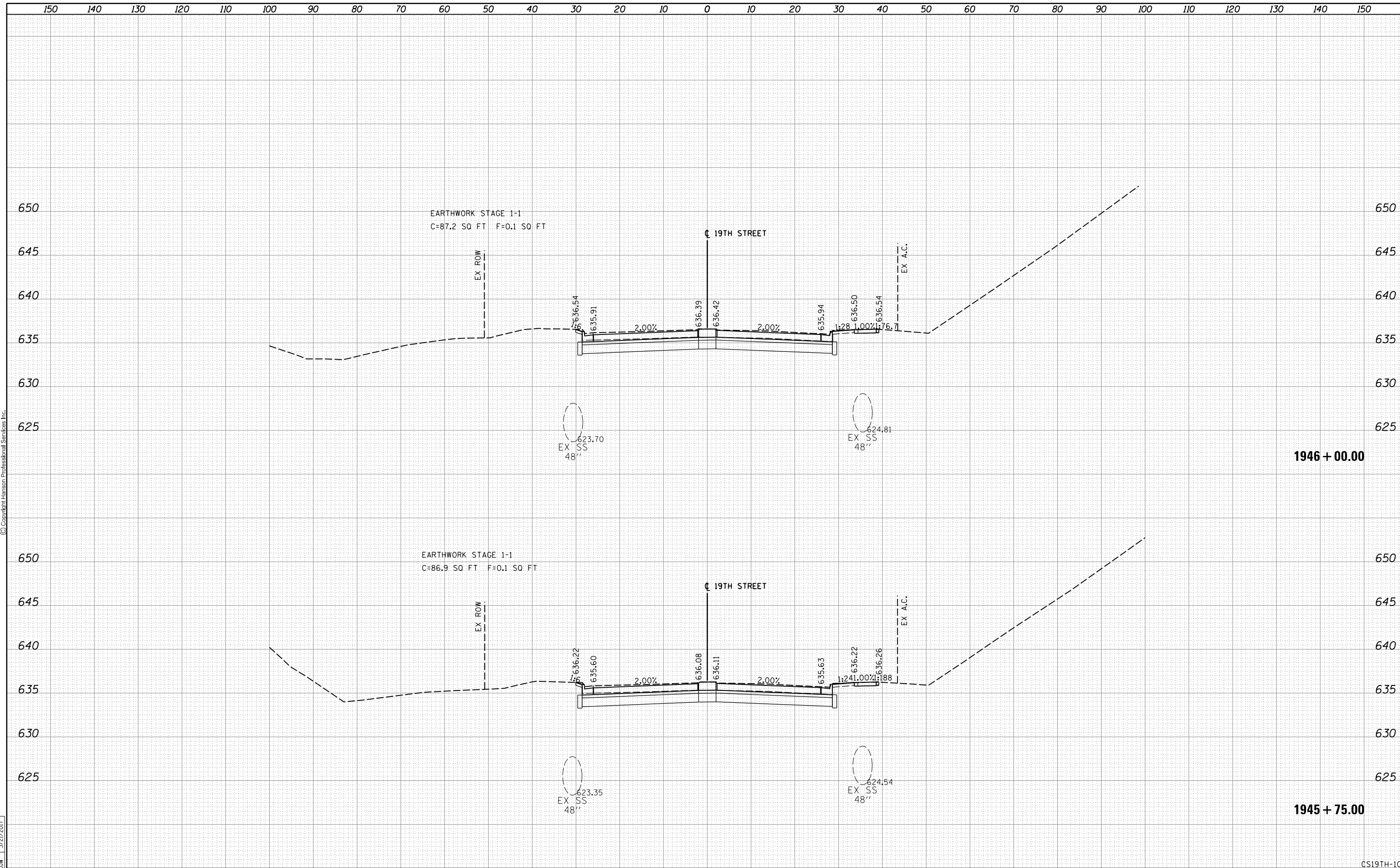
CS19TH-105

FINAL SURVEY NO.	SURVEYED	DATE
NOTE BOOK NO.	PLOTTED	
	TEMPLATE	
	AREAS CHECKED	



ORIGINAL SURVEY NO.	SURVEYED	DATE
NOTE BOOK NO.	PLOTTED	
	TEMPLATE	
	AREAS CHECKED	

LAYOUT	RLT	7/22/2011
DRAWN	RLT	2/8/2016
REVIEWED	MTH/JJW	3/21/2017



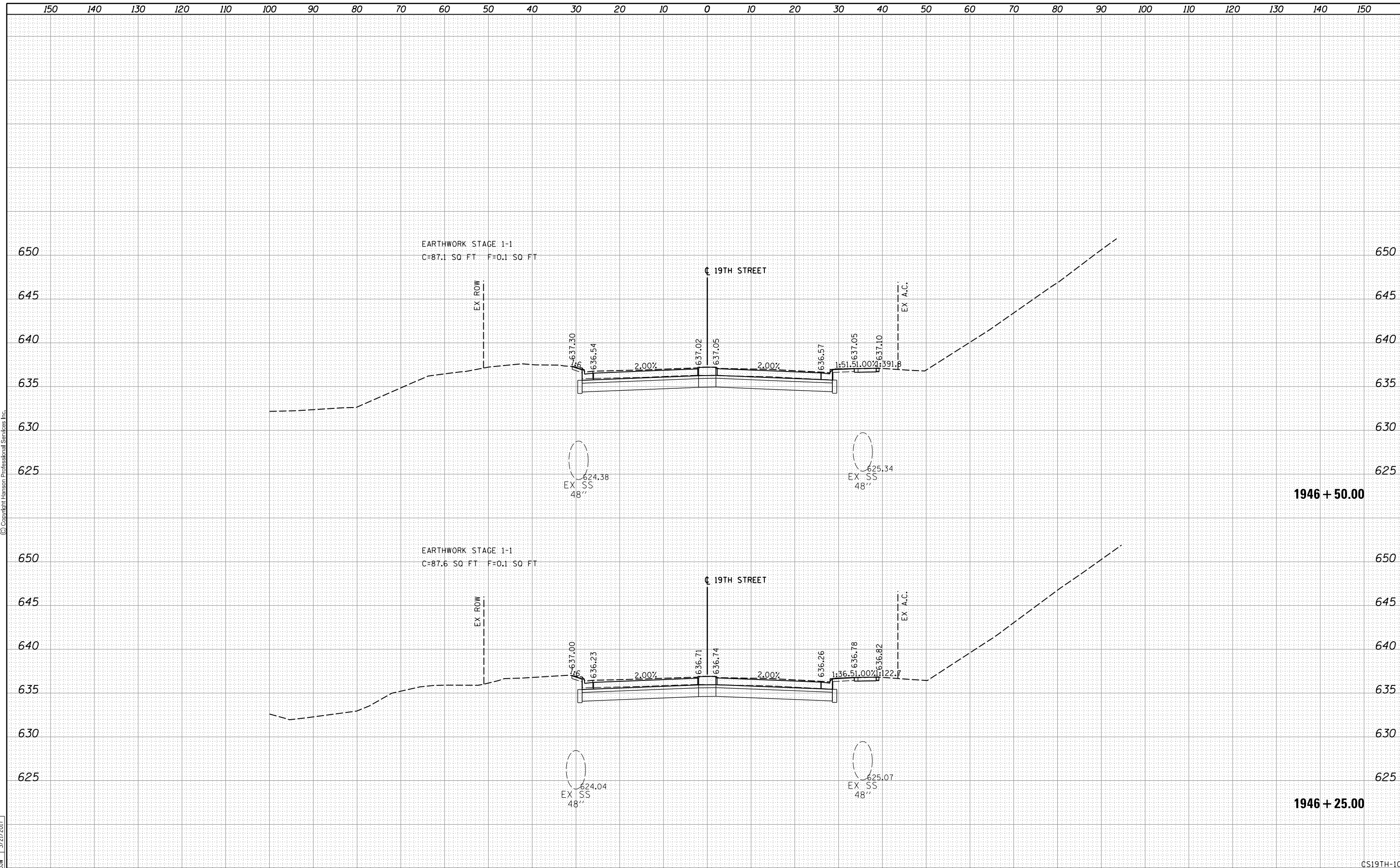
FILE NAME = D2CONCD-HPS-sht-xssht07L.dgn	USER NAME = hehr01663	DESIGNED - RLT	REVISIED -	STATE OF ILLINOIS DEPARTMENT OF TRANSPORTATION	CROSS SECTIONS 19TH STREET				F.A.I. RTE. 74	SECTION (81-11R-1 & 81-11HBR, HBR-1, HBR-2)	COUNTY ROCK ISLAND	TOTAL SHEETS 2042	SHEET NO. 1974
	PLOT SCALE =	CHECKED - MTH/JJW	REVISIED -		SCALE:	SHEET NO. 107 OF 115 SHEETS	STA. 1945+75.00	TO STA. 1946+00.00	CONTRACT NO. 64E26		ILLINOIS FED. AID PROJECT		
	PLOT DATE = 3/22/2017	DATE - 3/23/2017	REVISIED -										

FINAL SURVEY NO.	SURVEYED	BY	DATE
NOTE BOOK NO.	PLOTTED		
AREAS CHECKED	TEMPLATE		
	AREAS		



ORIGINAL SURVEY NO.	SURVEYED	BY	DATE
NOTE BOOK NO.	PLOTTED		
AREAS CHECKED	TEMPLATE		
	AREAS		

LAYOUT	RLT	7/22/2011
DRAWN	RLT	2/8/2016
REVIEWED	MTH/JJW	3/21/2017



FILE NAME = D2CONCD-HPS-sht-xssht07L.dgn	USER NAME = hehr01663	DESIGNED - RLT	REVISIED -	STATE OF ILLINOIS DEPARTMENT OF TRANSPORTATION	CROSS SECTIONS 19TH STREET	F.A.I. RTE. 74	SECTION (81-11R-1 & 81-11HBR, HBR-1, HBR-2)	COUNTY ROCK ISLAND	TOTAL SHEETS 2042	SHEET NO. 1975
PLOT SCALE =	CHECKED - MTH/JJW	REVISIED -	SCALE:			SHEET NO. 108 OF 115 SHEETS	STA. 1946+25.00 TO STA. 1946+50.00	CONTRACT NO. 64E26		ILLINOIS FED. AID PROJECT
PLOT DATE = 3/23/2017	DATE - 3/23/2017	REVISIED -								

CS19TH-108

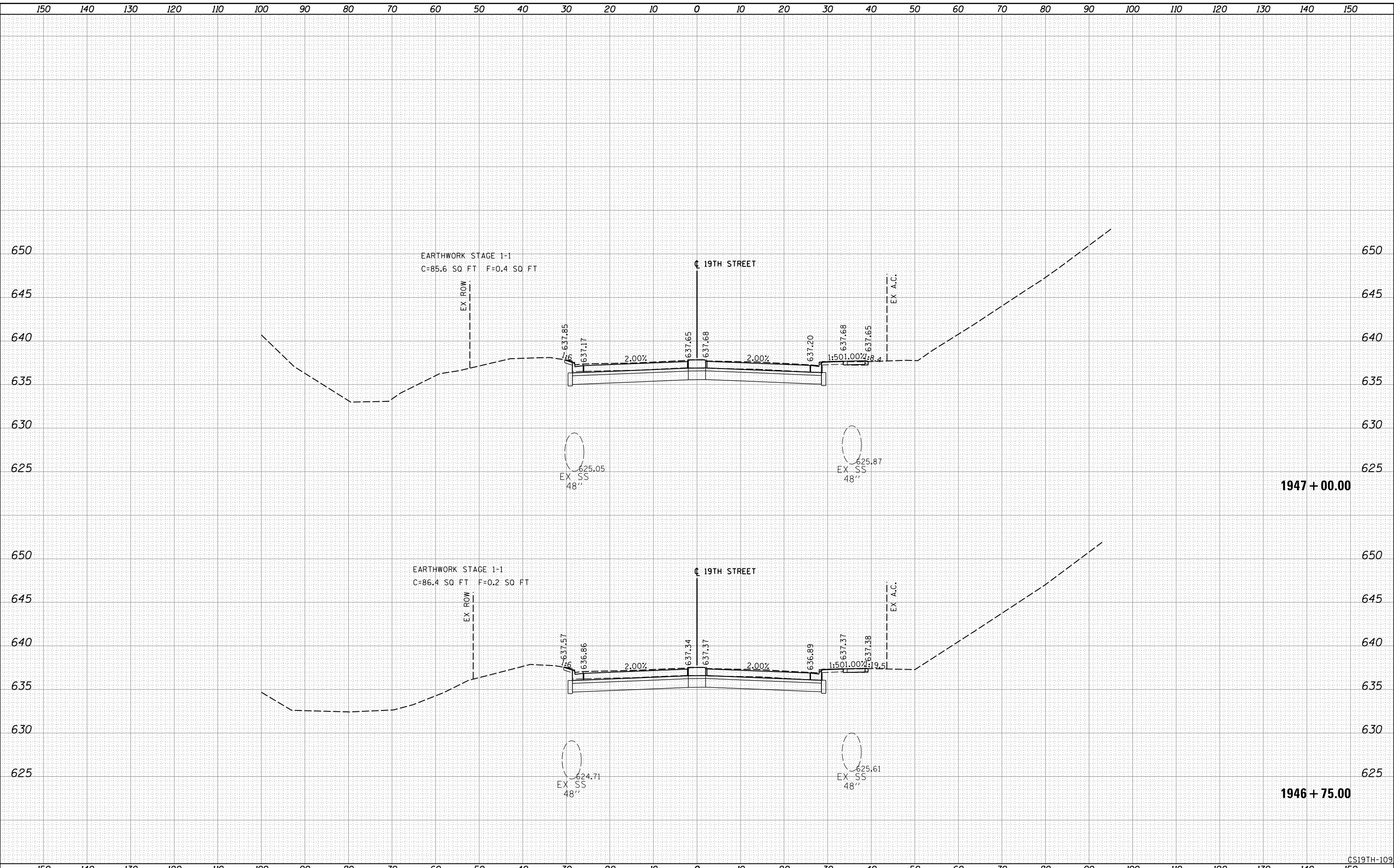
FINAL SURVEY NO.	SURVEYED	DATE
NOTE BOOK NO.	PLOTTED	
	TEMPLATE	
	AREAS CHECKED	



© Copyright Hanson Professional Services Inc.

ORIGINAL SURVEY NO.	SURVEYED	DATE
NOTE BOOK NO.	PLOTTED	
	TEMPLATE	
	AREAS CHECKED	

LAYOUT	RLT	7/22/2011
DRAWN	RLT	2/8/2016
REVIEWED	MTH/JJW	3/21/2017



FILE NAME = D2CONCD-HPS-sht-xssht07L.dgn	USER NAME = hehr@1663	DESIGNED - RLT	REVISIED -	STATE OF ILLINOIS DEPARTMENT OF TRANSPORTATION	CROSS SECTIONS 19TH STREET	F.A.I. RTE. 74	SECTION (81-11R-1 & 81-11HBR, HBR-1, HBR-2)	COUNTY ROCK ISLAND	TOTAL SHEETS 2042	SHEET NO. 1976
	PLOT SCALE =	CHECKED - MTH/JJW	REVISIED -			SCALE:	SHEET NO. 109 OF 115 SHEETS	STA. 1946+75.00 TO STA. 1947+00.00	CONTRACT NO. 64E26	
PLOT DATE = 3/23/2017	DATE - 3/23/2017	REVISIED -								

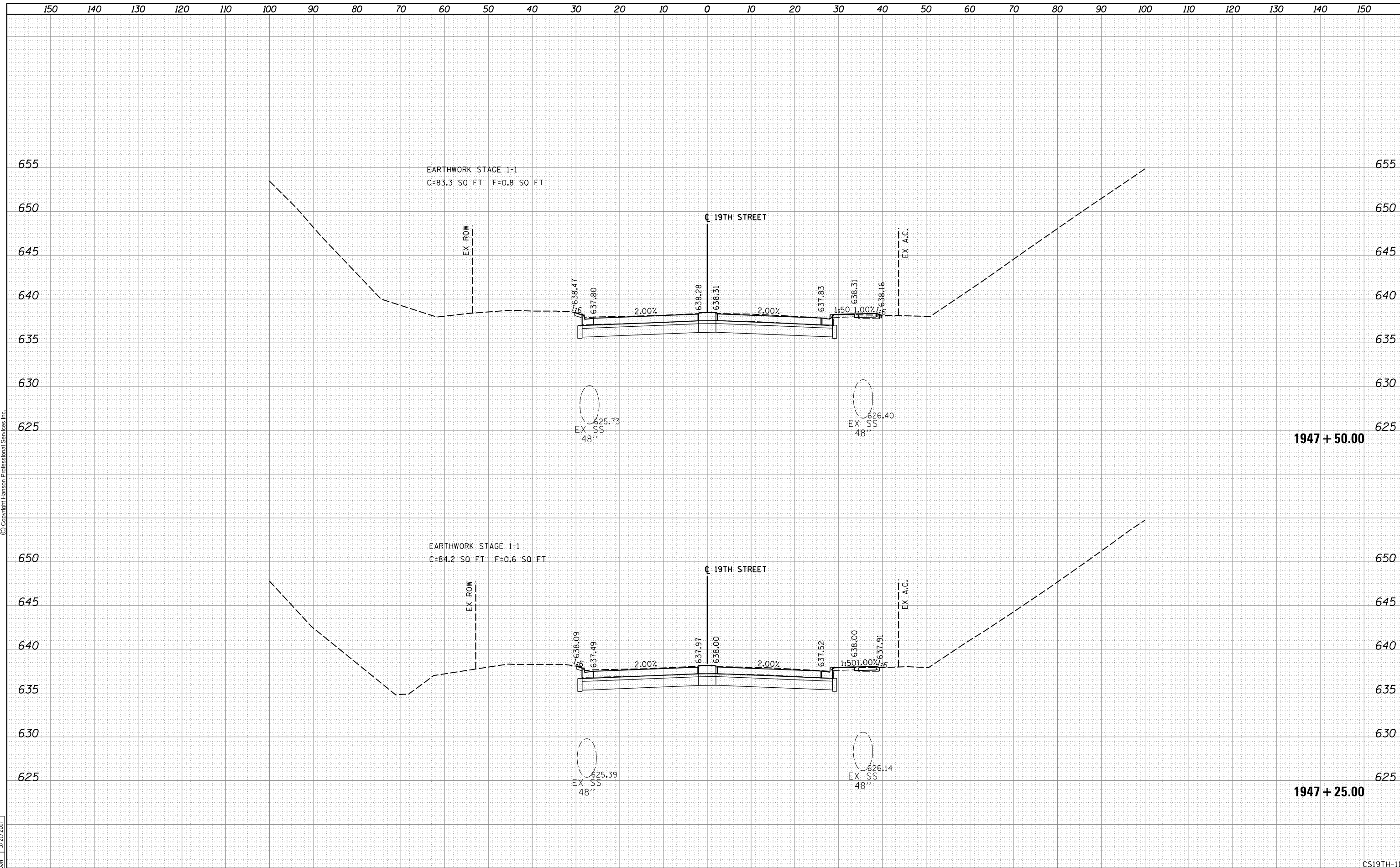
CS19TH-109

DATE	
BY	
SURVEYED	
PLOTTED	
TEMPLATE	
AREAS	
CHECKED	
FINAL SURVEY	
NOTE BOOK	
NO.	



DATE	
BY	
SURVEYED	
PLOTTED	
TEMPLATE	
AREAS	
CHECKED	
ORIGINAL SURVEY	
NOTE BOOK	
NO.	

DATE	7/22/2011
BY	RLT
SURVEYED	
PLOTTED	
TEMPLATE	
AREAS	
CHECKED	
ORIGINAL SURVEY	
NOTE BOOK	
NO.	



FILE NAME =	D2CONCD-HPS-sht-xssht07L.dgn	USER NAME =	hehr01663	DESIGNED -	RLT	REVISIED -		STATE OF ILLINOIS DEPARTMENT OF TRANSPORTATION	CROSS SECTIONS 19TH STREET		F.A.I	SECTION	COUNTY	TOTAL	SHEET
				DRAWN -	RLT	REVISIED -			74	(81-11R-1 & 81-11HBR, HBR-1, HBR-2)	ROCK ISLAND	2042	1977		
				CHECKED -	MTH/JJW	REVISIED -			CONTRACT NO. 64E26						
				DATE -	3/23/2017	REVISIED -			ILLINOIS FED. AID PROJECT						

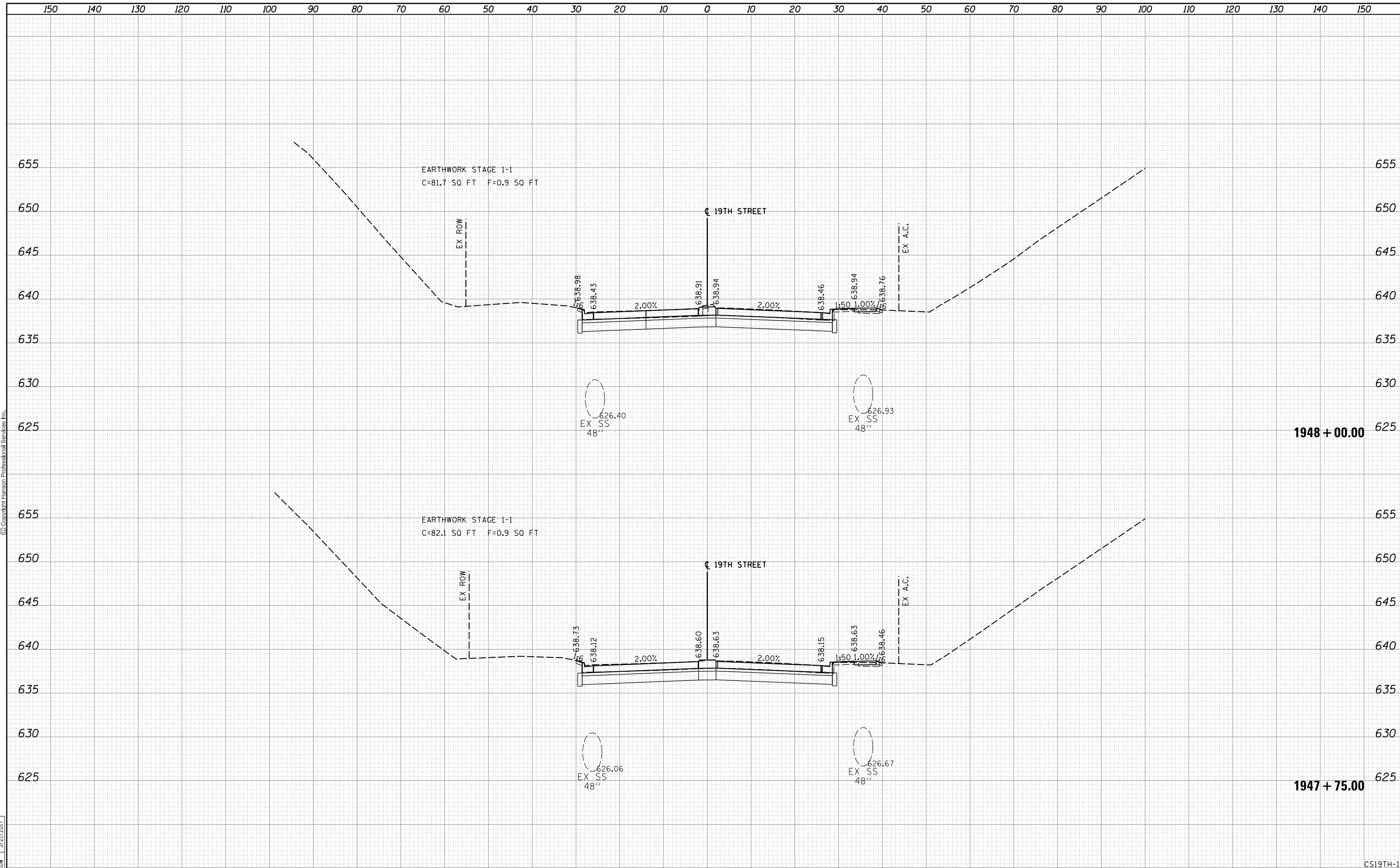
CS19TH-110

DATE	
BY	
SURVEYED	
PLOTTED	
TEMPLATE	
AREAS	
CHECKED	
FINAL SURVEY	
NOTE BOOK	
NO.	



DATE	
BY	
SURVEYED	
PLOTTED	
TEMPLATE	
AREAS	
CHECKED	
ORIGINAL SURVEY	
NOTE BOOK	
NO.	

DATE	7/22/2011
BY	RLT
SURVEYED	
PLOTTED	
TEMPLATE	
AREAS	
CHECKED	
ORIGINAL SURVEY	
NOTE BOOK	
NO.	



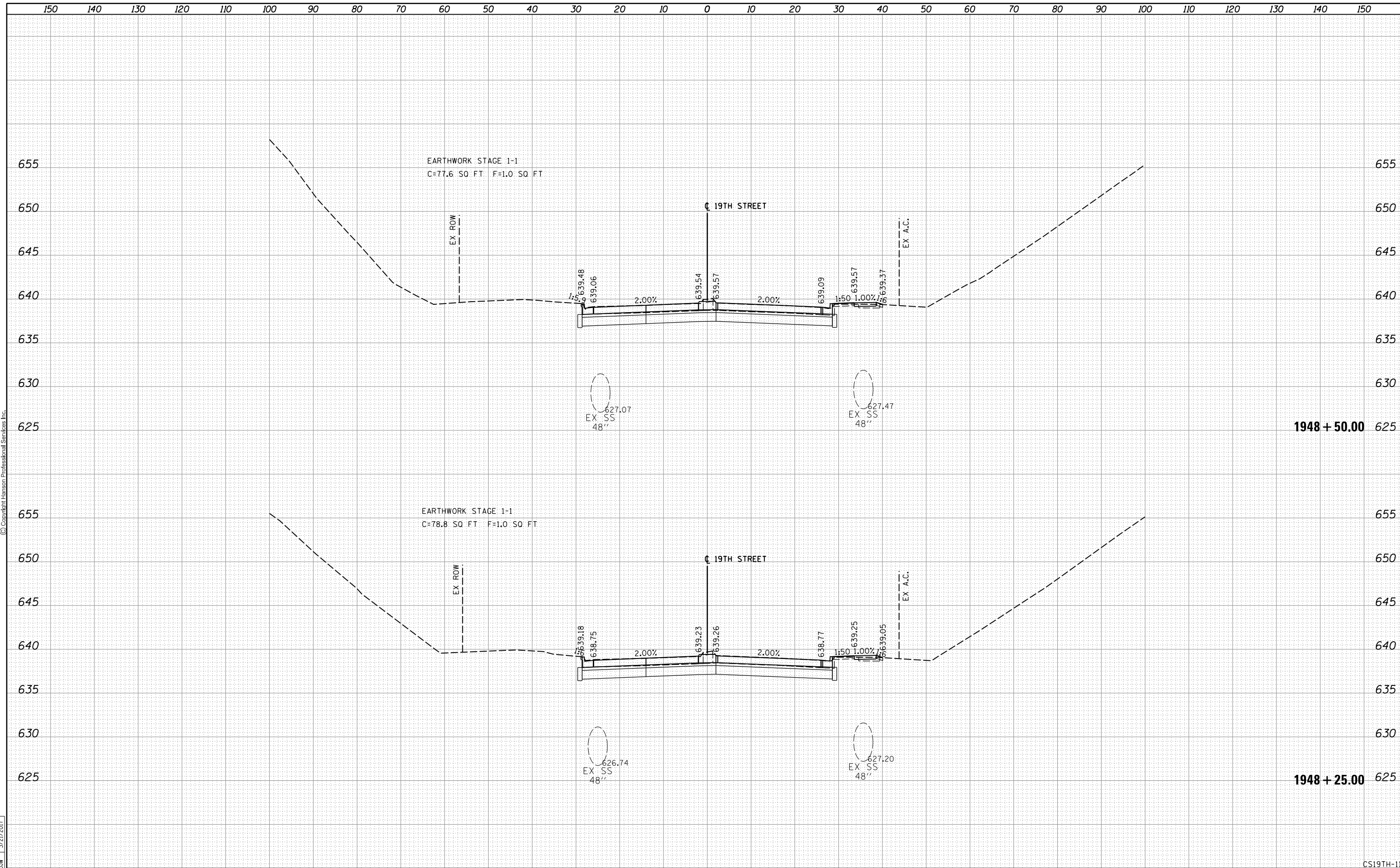
FILE NAME =	D2CONCD-HPS-sht-xssht07L.dgn	USER NAME =	hehr01663	DESIGNED -	RLT	REVISIED -		STATE OF ILLINOIS DEPARTMENT OF TRANSPORTATION	CROSS SECTIONS 19TH STREET		F.A.I	SECTION	COUNTY	TOTAL	SHEET
				DRAWN -	RLT	REVISIED -			74	(81-11R-1 & 81-11HBR, HBR-1, HBR-2)	ROCK ISLAND	2042	1978		
				CHECKED -	MTH/JJW	REVISIED -			CONTRACT NO. 64E26						
				DATE -	3/23/2017	REVISIED -			SCALE:	SHEET NO. 111 OF 115 SHEETS	STA. 1947+75.00 TO STA. 1948+00.00	ILLINOIS FED. AID PROJECT			

DATE	
BY	
SURVEYED	
PLOTTED	
TEMPLATE	
AREAS	
CHECKED	
FINAL SURVEY	
NOTE BOOK	
NO.	



DATE	
BY	
SURVEYED	
PLOTTED	
TEMPLATE	
AREAS	
CHECKED	
ORIGINAL SURVEY	
NOTE BOOK	
NO.	

DATE	7/22/2011
BY	RLT
SURVEYED	
PLOTTED	
TEMPLATE	
AREAS	
CHECKED	
ORIGINAL SURVEY	
NOTE BOOK	
NO.	



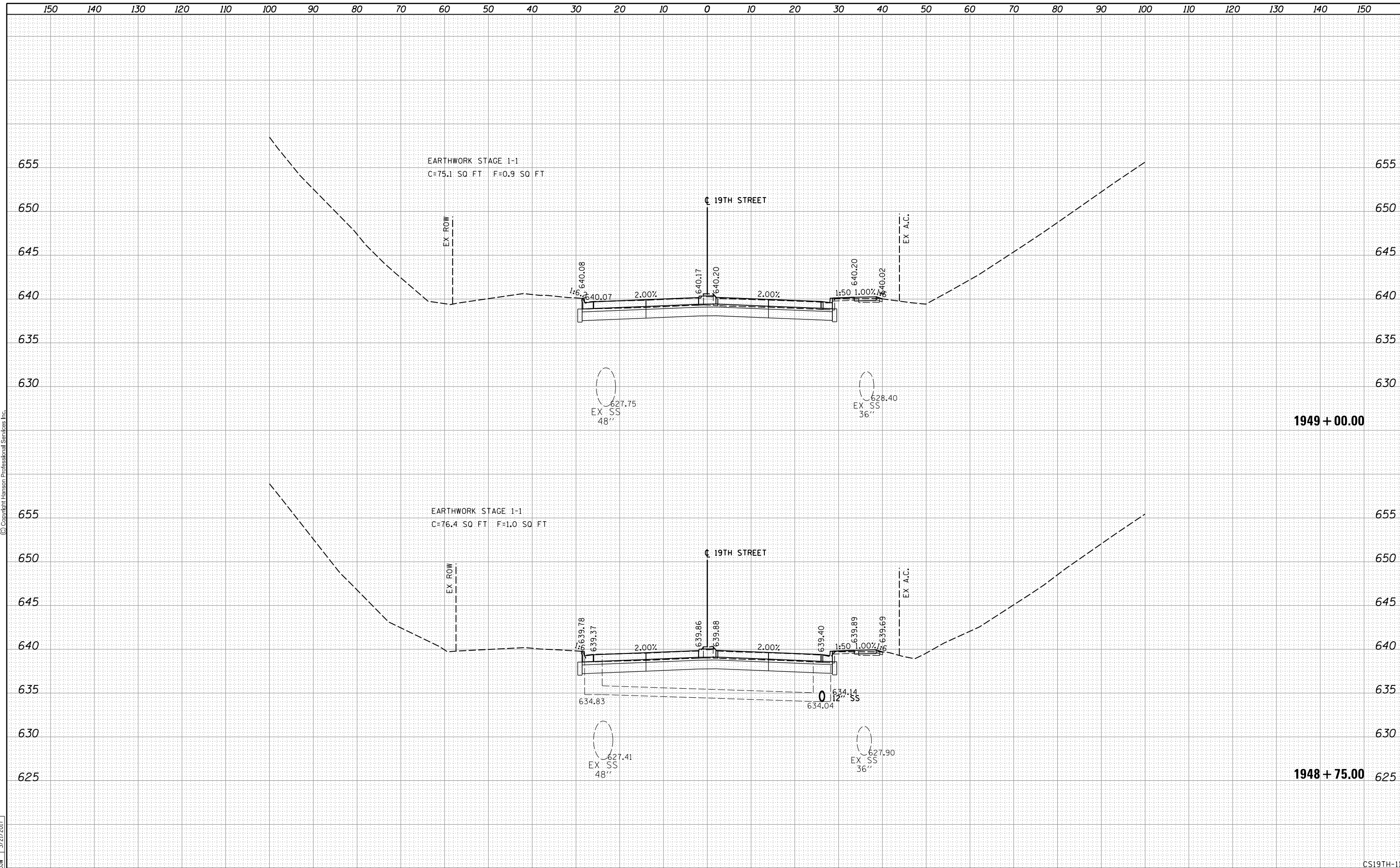
FILE NAME =	D2CONCD-HPS-sht-xssht07L.dgn	USER NAME =	hehr01663	DESIGNED -	RLT	REVISIED -		STATE OF ILLINOIS DEPARTMENT OF TRANSPORTATION	CROSS SECTIONS 19TH STREET		F.A.I	SECTION	COUNTY	TOTAL	SHEET
SCALE =		PLOT SCALE =		DRAWN -	RLT	REVISIED -			74	(81-11R-1 & 81-11HBR, HBR-1, HBR-2)	ROCK ISLAND	2042	1979		
SCALE:		PLOT DATE =	3/23/2017	CHECKED -	MTH/JJW	REVISIED -			SHEET NO. 112 OF 115 SHEETS		CONTRACT NO. 64E26		ILLINOIS FED. AID PROJECT		
		DATE -	3/23/2017	REVISIED -		REVISIED -			STA. 1948+25.00 TO STA. 1948+50.00						

DATE	
BY	
SURVEYED	
PLOTTED	
TEMPLATE	
AREAS	
CHECKED	
FINAL SURVEY	
NOTE BOOK	
NO.	



DATE	
BY	
SURVEYED	
PLOTTED	
TEMPLATE	
AREAS	
CHECKED	
ORIGINAL SURVEY	
NOTE BOOK	
NO.	

DATE	7/22/2011
BY	RLT
SURVEYED	
PLOTTED	
TEMPLATE	
AREAS	
CHECKED	
ORIGINAL SURVEY	
NOTE BOOK	
NO.	



FILE NAME =	USER NAME = hehr01663	DESIGNED - RLT	REVISIED -	<p align="center">STATE OF ILLINOIS DEPARTMENT OF TRANSPORTATION</p> <p align="center">CROSS SECTIONS 19TH STREET</p>	F.A.I. RTE.	SECTION	COUNTY	TOTAL SHEETS	SHEET NO.
D2CONCD-HPS-sht-xssht07L.dgn		DRAWN - RLT	REVISIED -		74	(81-11R-1 & 81-11HBR, HBR-1, HBR-2)	ROCK ISLAND	2042	1980
		CHECKED - MTH/JJW	REVISIED -		CONTRACT NO. 64E26				
		DATE - 3/23/2017	REVISIED -		ILLINOIS FED. AID PROJECT				

CS19TH-113

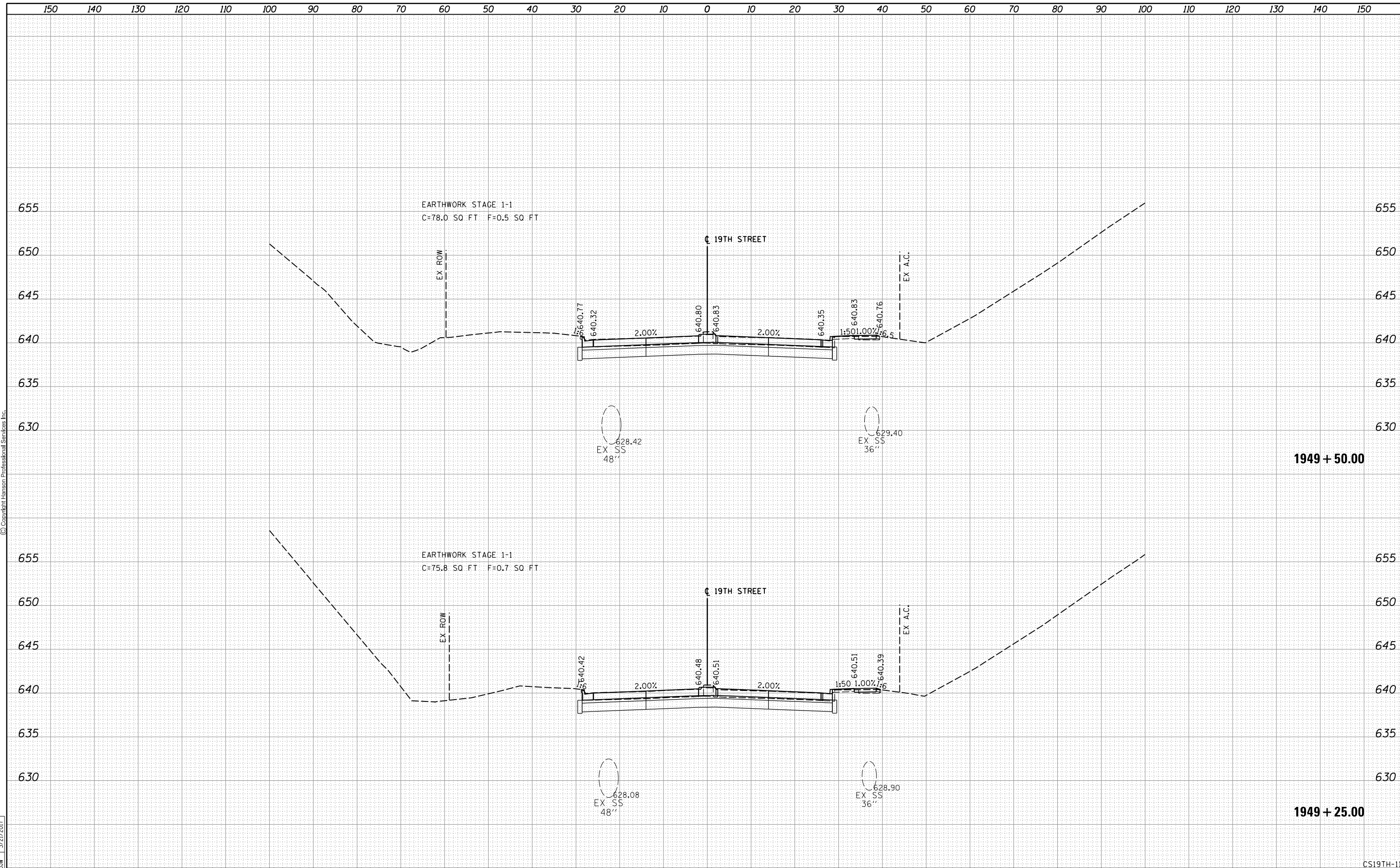
SCALE: SHEET NO. 113 OF 115 SHEETS STA. 1948+75.00 TO STA. 1949+00.00

FINAL SURVEY NO.	SURVEYED	DATE
NOTE BOOK NO.	PLOTTED	
	TEMPLATE	
	AREAS CHECKED	



ORIGINAL SURVEY NO.	SURVEYED	DATE
	PLOTTED	
	TEMPLATE	
	AREAS CHECKED	

LAYOUT	RLT	7/22/2011
DRAWN	RLT	2/8/2016
REVIEWED	MTH/JJW	3/21/2017



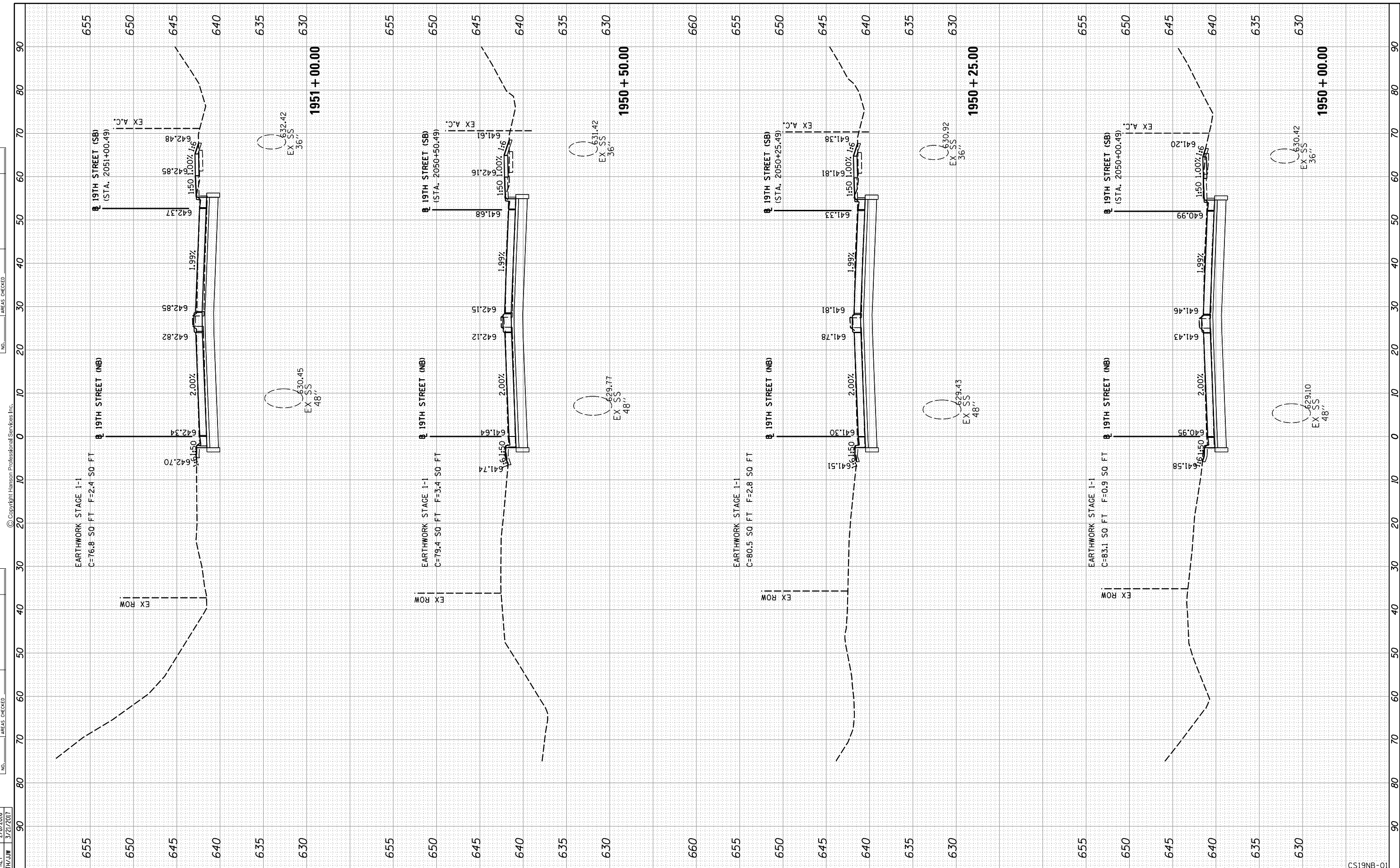
FILE NAME = D2CONCO-HPS-sht-xssh07L.dgn	USER NAME = hehr01663	DESIGNED - RLT	REVISIED -	STATE OF ILLINOIS DEPARTMENT OF TRANSPORTATION	CROSS SECTIONS 19TH STREET	F.A.I. RTE. 74	SECTION (81-11R-1 & 81-11HBR, HBR-1, HBR-2)	COUNTY ROCK ISLAND	TOTAL SHEETS 2042	SHEET NO. 1981	
PLOT SCALE =	CHECKED - MTH/JJW	REVISIED -	SCALE:			SHEET NO. 114 OF 115 SHEETS	STA. 1949+25.00 TO STA. 1949+50.00	CONTRACT NO. 64E26		ILLINOIS FED. AID PROJECT	
PLOT DATE = 3/23/2017	DATE - 3/23/2017	REVISIED -									
CS19TH-114											



FINAL SURVEY NO.	SURVEYED PLOTTED TEMPLATE AREAS CHECKED	BY	DATE

ORIGINAL SURVEY NO.	SURVEYED PLOTTED TEMPLATE AREAS CHECKED	BY	DATE

LAYOUT	RLT	7/22/2011
DRAWN	RLT	2/8/2016
REVIEWED	MTH/JJW	3/21/2017



FILE NAME = D2CONCD-HPS-sht-xssht20L.dgn

USER NAME =	hehr01663
DESIGNED -	RLT
DRAWN -	RLT
CHECKED -	MTH/JJW
DATE -	3/23/2017
REVISIONS	
REVISED -	
REVISED -	
REVISED -	
REVISED -	

**STATE OF ILLINOIS
DEPARTMENT OF TRANSPORTATION**

CROSS SECTIONS		
19TH STREET NB (ONE-WAY)		
SCALE:	SHEET NO. 1 OF 30 SHEETS	STA. 1950+00.00 TO STA. 1951+00.00

F.A.I. RTE.	SECTION	COUNTY	TOTAL SHEETS	SHEET NO.
74	(81-11R-1 & 81-11HBR, HBR-1, HBR-2)	ROCK ISLAND	2042	1983
CONTRACT NO.			64E26	
ILLINOIS FED. AID PROJECT				

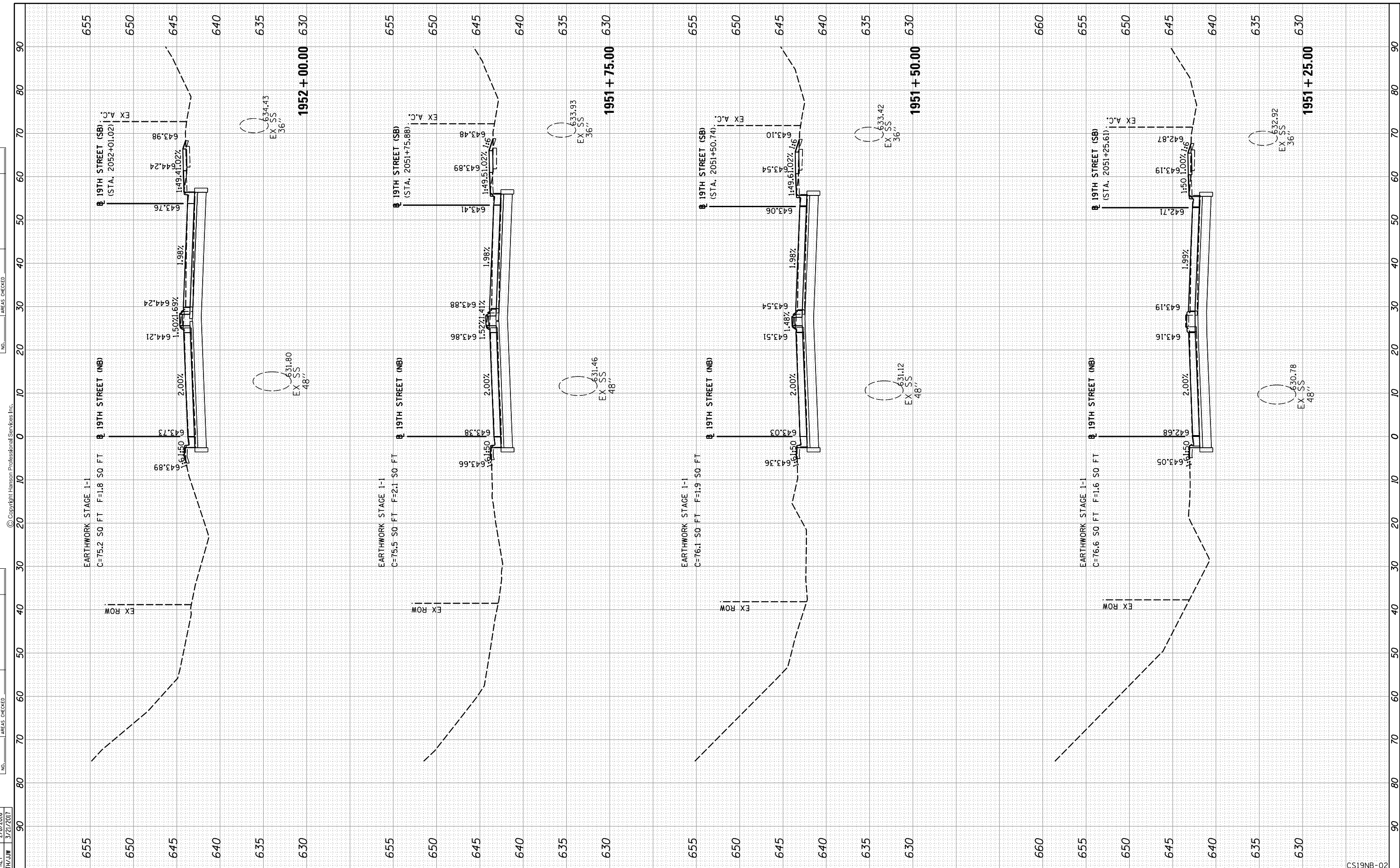
CS19NB-01



FINAL SURVEY	SURVEYED	BY	DATE
NOTE BOOK	PLOTTED		
NO.	TEMPLATE		
	AREAS CHECKED		

ORIGINAL SURVEY	SURVEYED	BY	DATE
NOTE BOOK	PLOTTED		
NO.	TEMPLATE		
	AREAS CHECKED		

LAYOUT	RLT	7/22/2011
DRAWN	RLT	2/8/2016
REVIEWED	MTH/JJW	3/21/2017



FILE NAME = D2CONCD-HPS-sht-xssht20L.dgn

USER NAME = hehr@1663

DESIGNED - RLT
DRAWN - RLT
CHECKED - MTH/JJW
DATE - 3/23/2017

REVISED -
REVISED -
REVISED -
REVISED -

**STATE OF ILLINOIS
DEPARTMENT OF TRANSPORTATION**

**CROSS SECTIONS
19TH STREET NB (ONE-WAY)**

SCALE: SHEET NO. 2 OF 30 SHEETS STA. 1951+25.00 TO STA. 1952+00.00

F.A.I. RTE.	SECTION	COUNTY	TOTAL SHEETS	SHEET NO.
74	(81-11R-1 & 81-11HBR, HBR-1, HBR-2)	ROCK ISLAND	2042	1984
CONTRACT NO. 64E26			ILLINOIS FED. AID PROJECT	

CS19NB-02

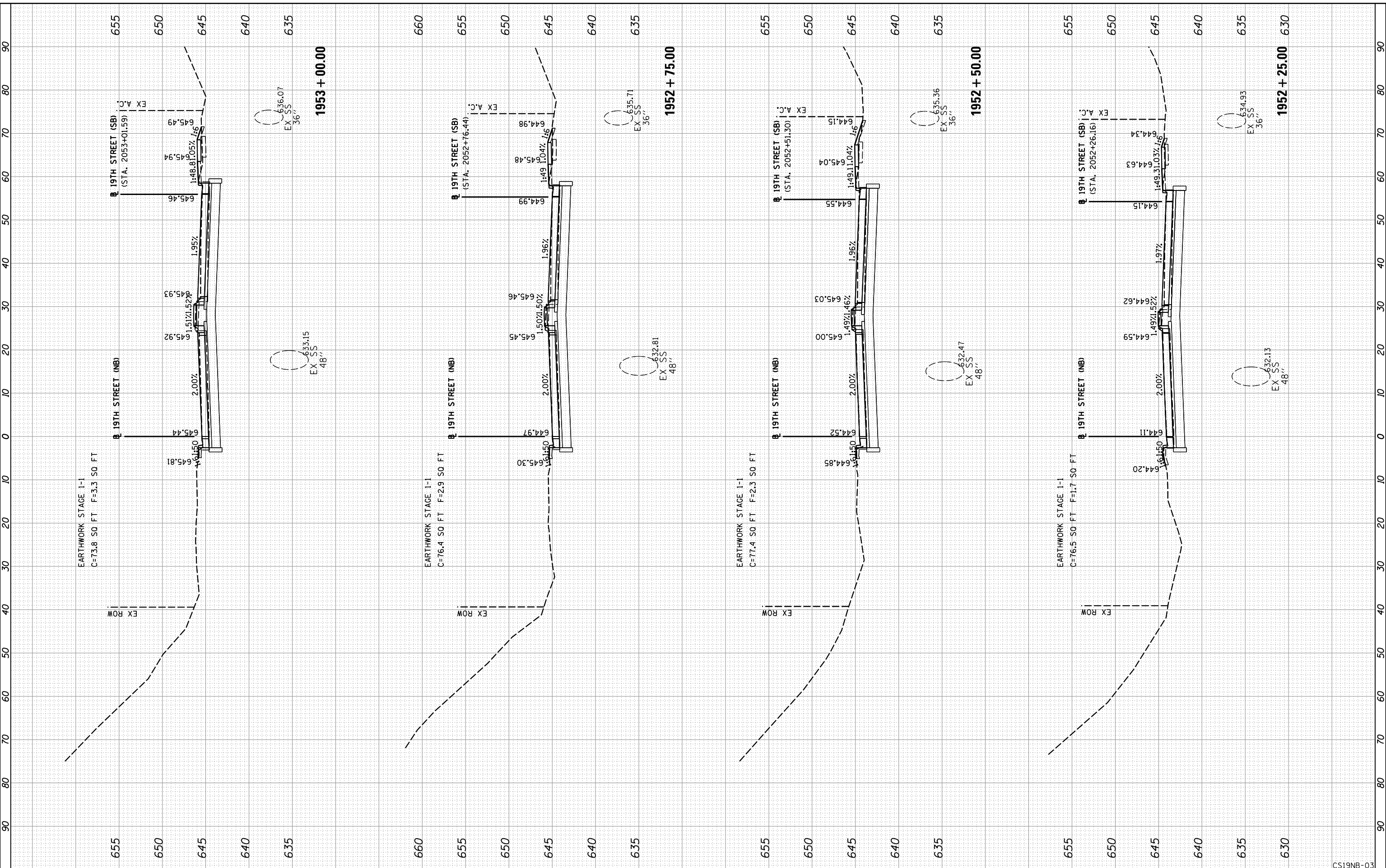


FINAL SURVEY	SURVEYED	BY	DATE
NOTE BOOK	PLOTTED		
AREAS CHECKED	TEMPLATE		
	AREAS CHECKED		

ORIGINAL SURVEY	SURVEYED	BY	DATE
NOTE BOOK	PLOTTED		
AREAS CHECKED	TEMPLATE		
	AREAS CHECKED		

LAYOUT	RLT	7/22/2011
DRAWN	RLT	2/8/2016
REVIEWED	MTH/JJW	3/21/2017

© Copyright Hanson Professional Services Inc.



FILE NAME = D2CONCD-HPS-sht-xssht20L.dgn

USER NAME =	hehrn01663
DESIGNED -	RLT
DRAWN -	RLT
CHECKED -	MTH/JJW
DATE -	3/22/2017

REVISOR -	
REVISION -	
REVISOR -	
REVISION -	
REVISOR -	
REVISION -	

**STATE OF ILLINOIS
DEPARTMENT OF TRANSPORTATION**

CROSS SECTIONS	
19TH STREET NB (ONE-WAY)	
SCALE:	SHEET NO. 3 OF 30 SHEETS STA. 1952+25.00 TO STA. 1953+00.00

F.A.I. RTE.	SECTION	COUNTY	TOTAL SHEETS	SHEET NO.
74	(81-11R-1 & 81-11HBR, HBR-1, HBR-2)	ROCK ISLAND	2042	1985
CONTRACT NO. 64E26				
ILLINOIS FED. AID PROJECT				

CS19NB-03

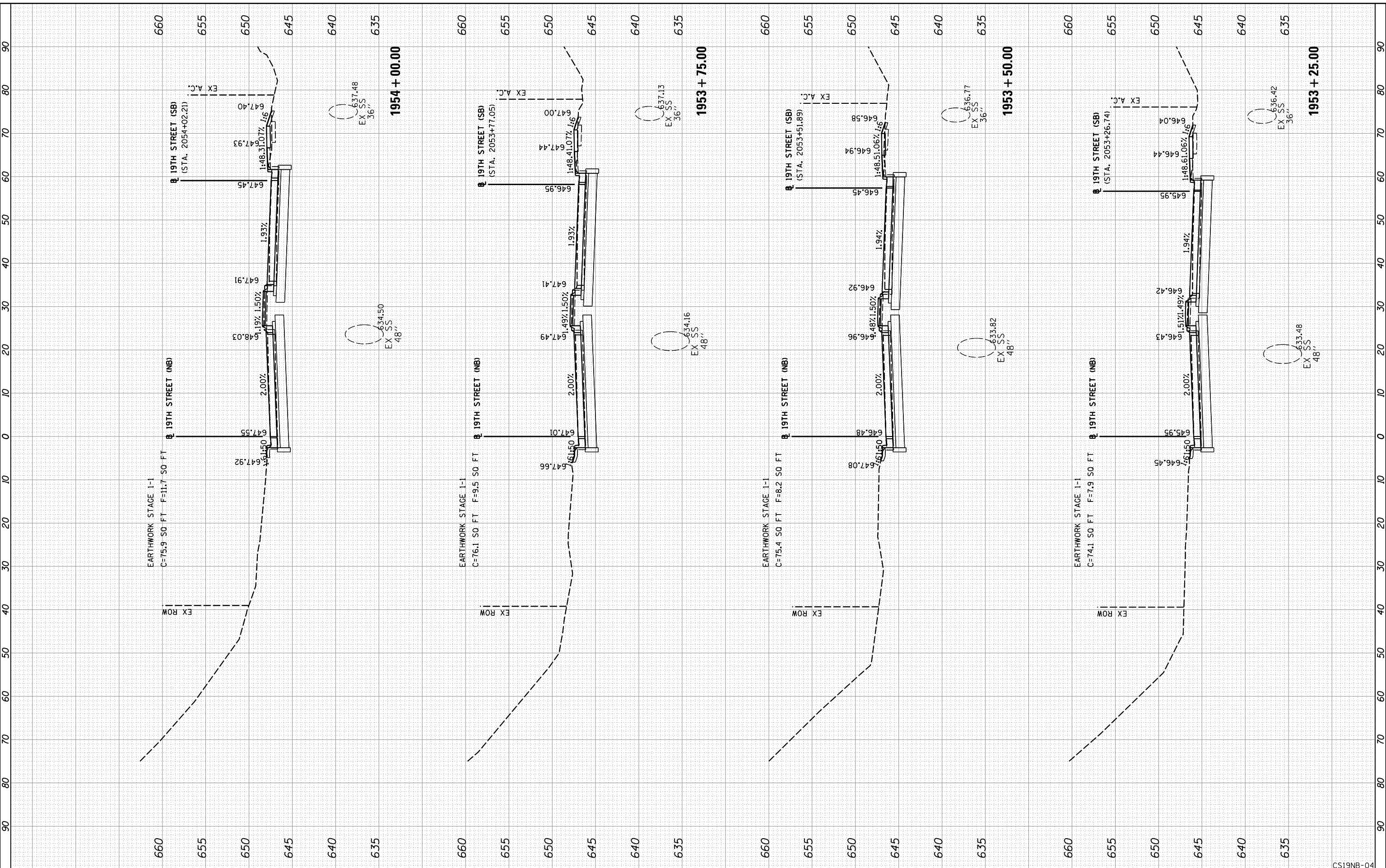


FINAL SURVEY	SURVEYED	BY	DATE
NOTE BOOK	PLOTTED		
NO.	TEMPLATE		
	AREAS CHECKED		

ORIGINAL SURVEY	SURVEYED	BY	DATE
NOTE BOOK	PLOTTED		
NO.	TEMPLATE		
	AREAS CHECKED		

LAYOUT	RLT	7/22/2011
DRAWN	RLT	2/8/2016
REVIEWED	MTH/JJW	3/21/2017

© Copyright Hanson Professional Services Inc.



FILE NAME = D2CONCD-HPS-sht-xssht20L.dgn

USER NAME = hehn01663
 DESIGNED - RLT
 DRAWN - RLT
 CHECKED - MTH/JJW
 PLOT DATE = 3/22/2017

REVISIED -
 REVISIED -
 REVISIED -
 REVISIED -

**STATE OF ILLINOIS
 DEPARTMENT OF TRANSPORTATION**

**CROSS SECTIONS
 19TH STREET NB (ONE-WAY)**
 SCALE: SHEET NO. 4 OF 30 SHEETS STA. 1953+25.00 TO STA. 1954+00.00

F.A.I. RTE.	SECTION	COUNTY	TOTAL SHEETS	SHEET NO.
74	(81-11R-1 & 81-11HBR, HBR-1, HBR-2)	ROCK ISLAND	2042	1986
CONTRACT NO. 64E26			ILLINOIS FED. AID PROJECT	

CS19NB-04

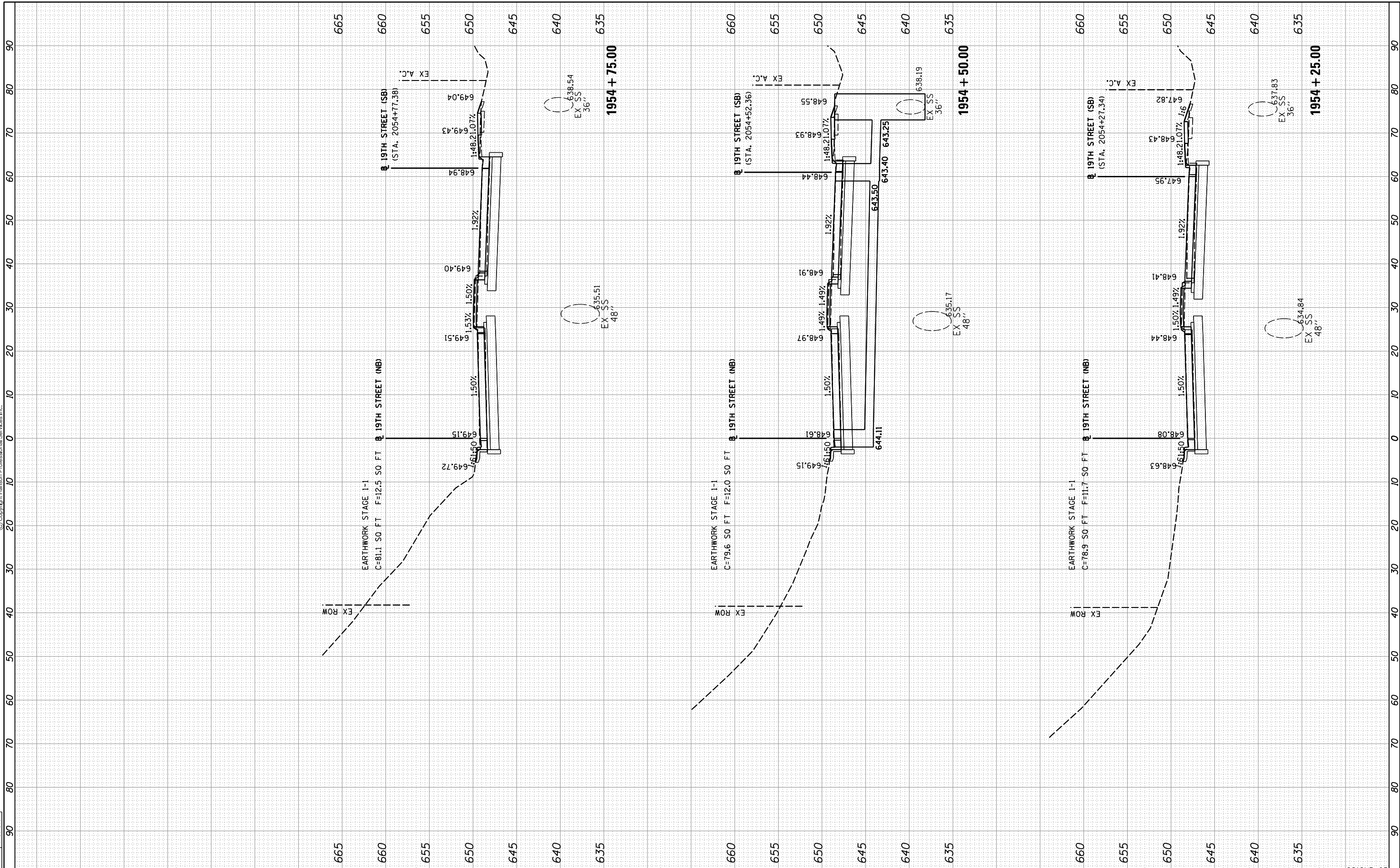


FINAL SURVEY NO.	SURVEYED PLOTTED TEMPLATE AREAS CHECKED	BY	DATE

ORIGINAL SURVEY NO.	SURVEYED PLOTTED TEMPLATE AREAS CHECKED	BY	DATE

LAYOUT	RLT	7/22/2011
DRAWN	RLT	2/8/2016
REVIEWED	MTH/JJW	3/21/2017

© Copyright Hanson Professional Services Inc.



FILE NAME = D2CONCO-HPS-sht-xssht20L.dgn

USER NAME = hehr01663
 DESIGNED - RLT
 DRAWN - RLT
 CHECKED - MTH/JJW
 DATE - 3/23/2017

REVISIED -
 REVISED -
 REVISED -
 REVISED -

**STATE OF ILLINOIS
 DEPARTMENT OF TRANSPORTATION**

**CROSS SECTIONS
 19TH STREET NB (ONE-WAY)**
 SCALE: SHEET NO. 5 OF 30 SHEETS STA. 1954+25.00 TO STA. 1954+75.00

F.A.I. RTE.	SECTION	COUNTY	TOTAL SHEETS	SHEET NO.
74	(81-11R-1 & 81-11HBR, HBR-1, HBR-2)	ROCK ISLAND	2042	1987
CONTRACT NO. 64E26			ILLINOIS FED. AID PROJECT	

CS19NB-05

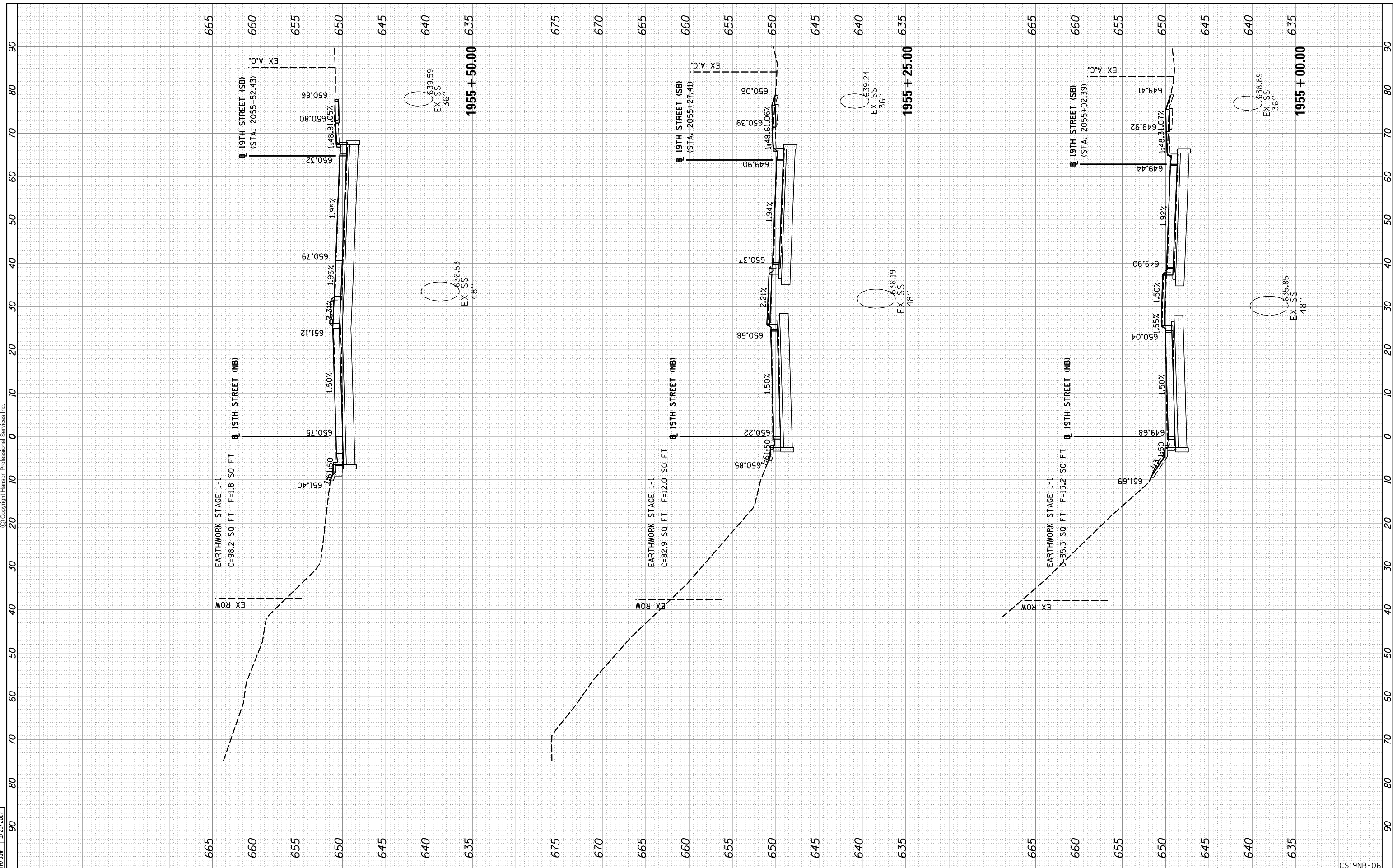


FINAL SURVEY	SURVEYED	BY	DATE
NOTE BOOK	PLOTTED		
NO.	TEMPLATE		
	AREAS CHECKED		

ORIGINAL SURVEY	SURVEYED	BY	DATE
NOTE BOOK	PLOTTED		
NO.	TEMPLATE		
	AREAS CHECKED		

LAYOUT	RLT	7/22/2011
DRAWN	RLT	2/8/2016
REVIEWED	MTH/JJW	3/21/2017

© Copyright Hanson Professional Services Inc.



FILE NAME = D2CONCD-HPS-sht-xssht20L.dgn

USER NAME =	hehrn01663
DESIGNED -	RLT
DRAWN -	RLT
CHECKED -	MTH/JJW
DATE -	3/23/2017

REVISOR -	
REVISION -	
REVISION -	
REVISION -	

**STATE OF ILLINOIS
DEPARTMENT OF TRANSPORTATION**

CROSS SECTIONS	
19TH STREET NB (ONE-WAY)	
SCALE:	SHEET NO. 6 OF 30 SHEETS STA. 1955+00.00 TO STA. 1955+50.00

F.A.I. RTE.	SECTION	COUNTY	TOTAL SHEETS	SHEET NO.
74	(81-11R-1 & 81-11HBR, HBR-1, HBR-2)	ROCK ISLAND	2042	1988
CONTRACT NO. 64E26				
ILLINOIS FED. AID PROJECT				

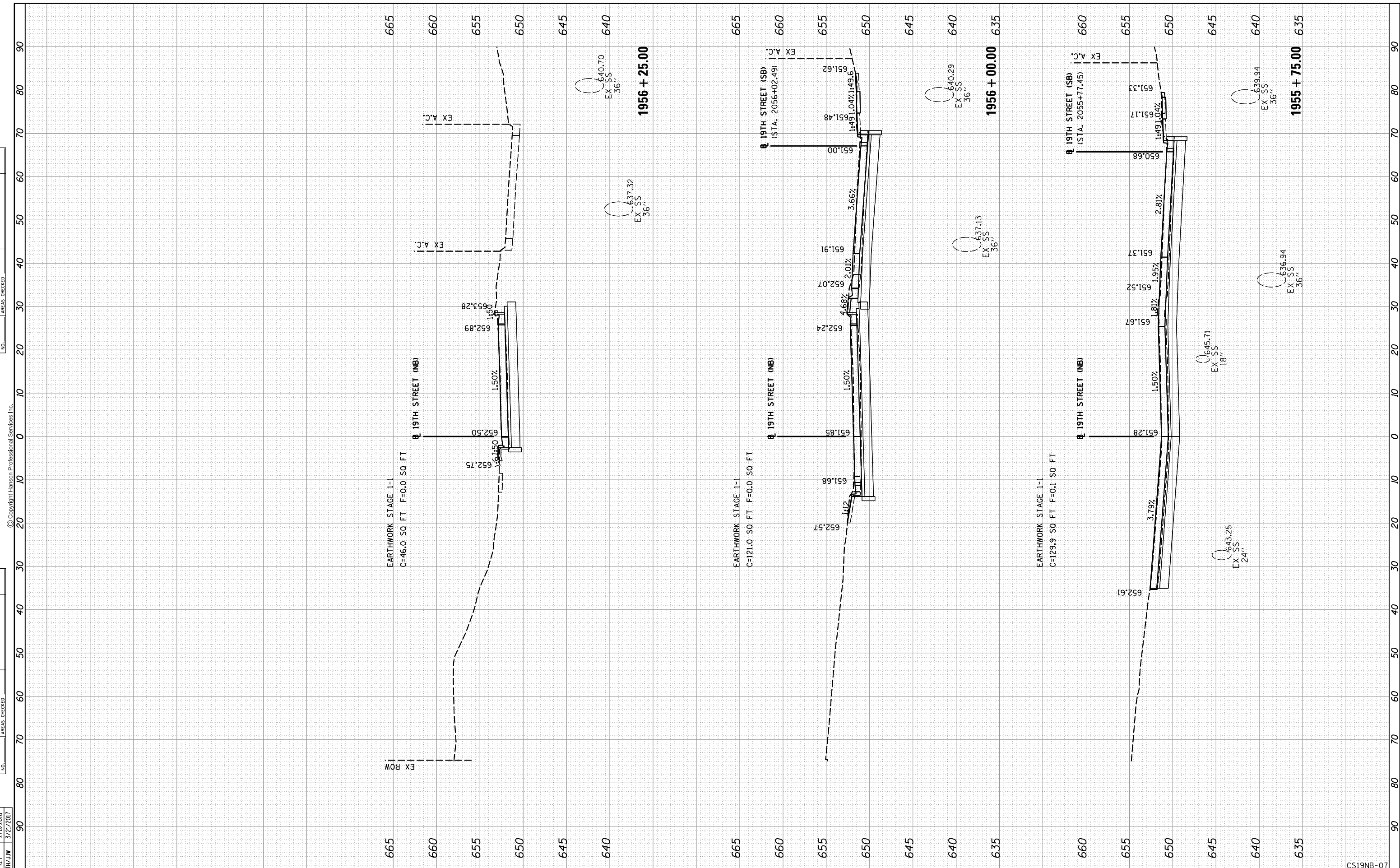
CS19NB-06



FINAL SURVEY	SURVEYED	BY	DATE
NOTE BOOK	PLOTTED		
NO.	TEMPLATE		
	AREAS CHECKED		

ORIGINAL SURVEY	SURVEYED	BY	DATE
NOTE BOOK	PLOTTED		
NO.	TEMPLATE		
	AREAS CHECKED		

LAYOUT	RLT	7/22/2011
DRAWN	RLT	2/8/2016
REVIEWED	MTH/JJW	3/21/2017



FILE NAME = D2CONCD-HPS-sht-xssht20L.dgn

USER NAME =	hehr01663
DESIGNED -	RLT
DRAWN -	RLT
CHECKED -	MTH/JJW
DATE -	3/23/2017
REVISIONS	
REVISED -	
REVISOR -	
DATE -	

**STATE OF ILLINOIS
DEPARTMENT OF TRANSPORTATION**

**CROSS SECTIONS
19TH STREET NB (ONE-WAY)**

SCALE: SHEET NO. 7 OF 30 SHEETS STA. 1955+75.00 TO STA. 1956+25.00

F.A.I. RTE.	SECTION	COUNTY	TOTAL SHEETS	SHEET NO.
74	(81-11R-1 & 81-11HBR, HBR-1, HBR-2)	ROCK ISLAND	2042	1989
CONTRACT NO.			64E26	
ILLINOIS FED. AID PROJECT				

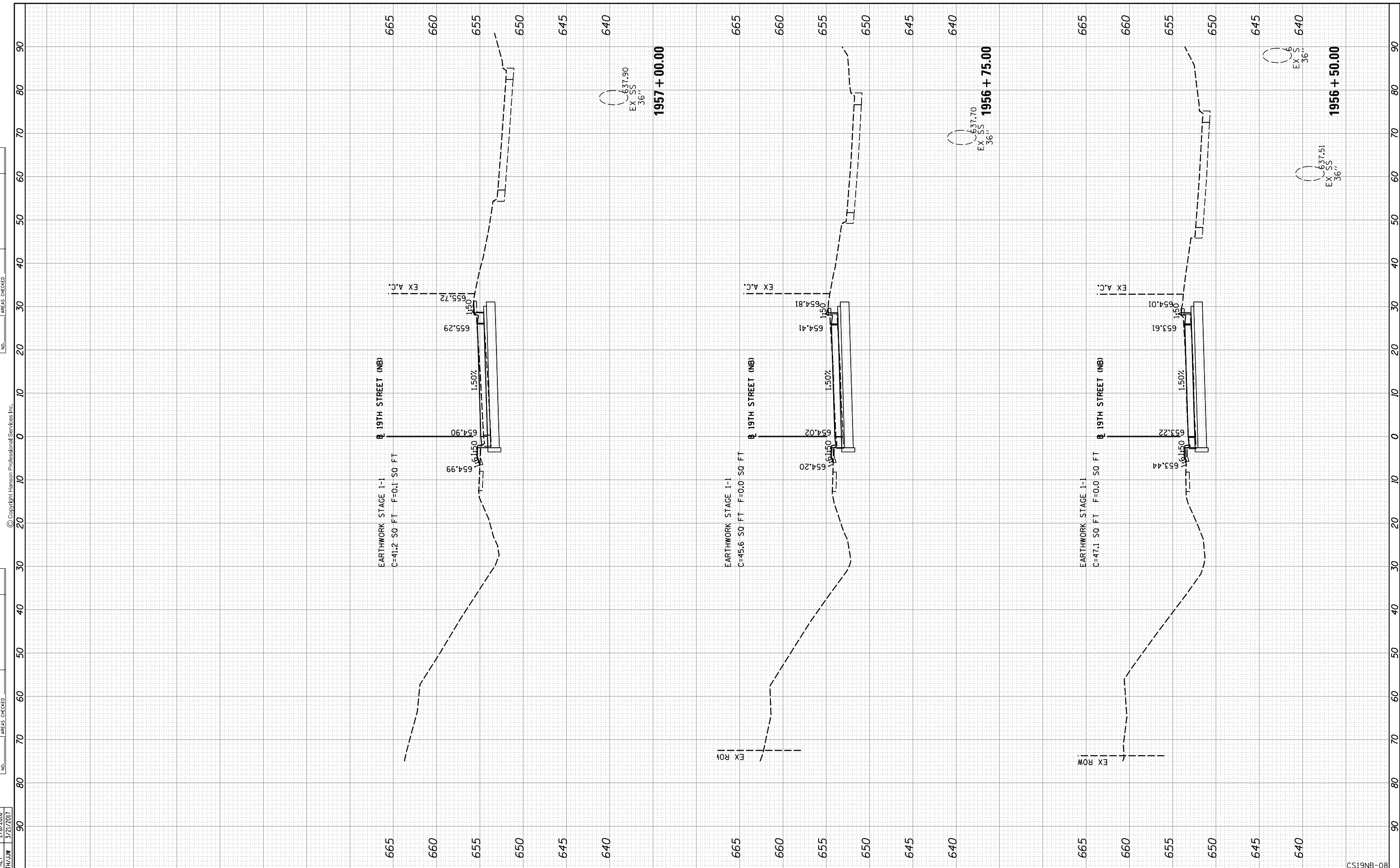
CS19NB-07



FINAL SURVEY NO.	SURVEYED	BY	DATE
NOTE BOOK	PLOTTED		
AREAS CHECKED	TEMPLATE		
	AREAS CHECKED		

ORIGINAL SURVEY NO.	SURVEYED	BY	DATE
NOTE BOOK	PLOTTED		
AREAS CHECKED	TEMPLATE		
	AREAS CHECKED		

LAYOUT	RLT	7/22/2011
DRAWN	RLT	2/8/2016
REVIEWED	MTH/JJW	3/21/2017



FILE NAME = D2CONCD-HPS-sh-t-xssht20L.dgn

USER NAME = hehr01663

DESIGNED - RLT
 DRAWN - RLT
 CHECKED - MTH/JJW
 DATE - 3/23/2017

REVISED -
 REVISED -
 REVISED -
 REVISED -

**STATE OF ILLINOIS
 DEPARTMENT OF TRANSPORTATION**

**CROSS SECTIONS
 19TH STREET NB (ONE-WAY)**

SCALE: SHEET NO. 8 OF 30 SHEETS STA. 1956+50.00 TO STA. 1957+00.00

F.A.I. RTE.	SECTION	COUNTY	TOTAL SHEETS	SHEET NO.
74	(81-11R-1 & 81-11HBR, HBR-1, HBR-2)	ROCK ISLAND	2042	1990
CONTRACT NO. 64E26			ILLINOIS FED. AID PROJECT	

CS19NB-08

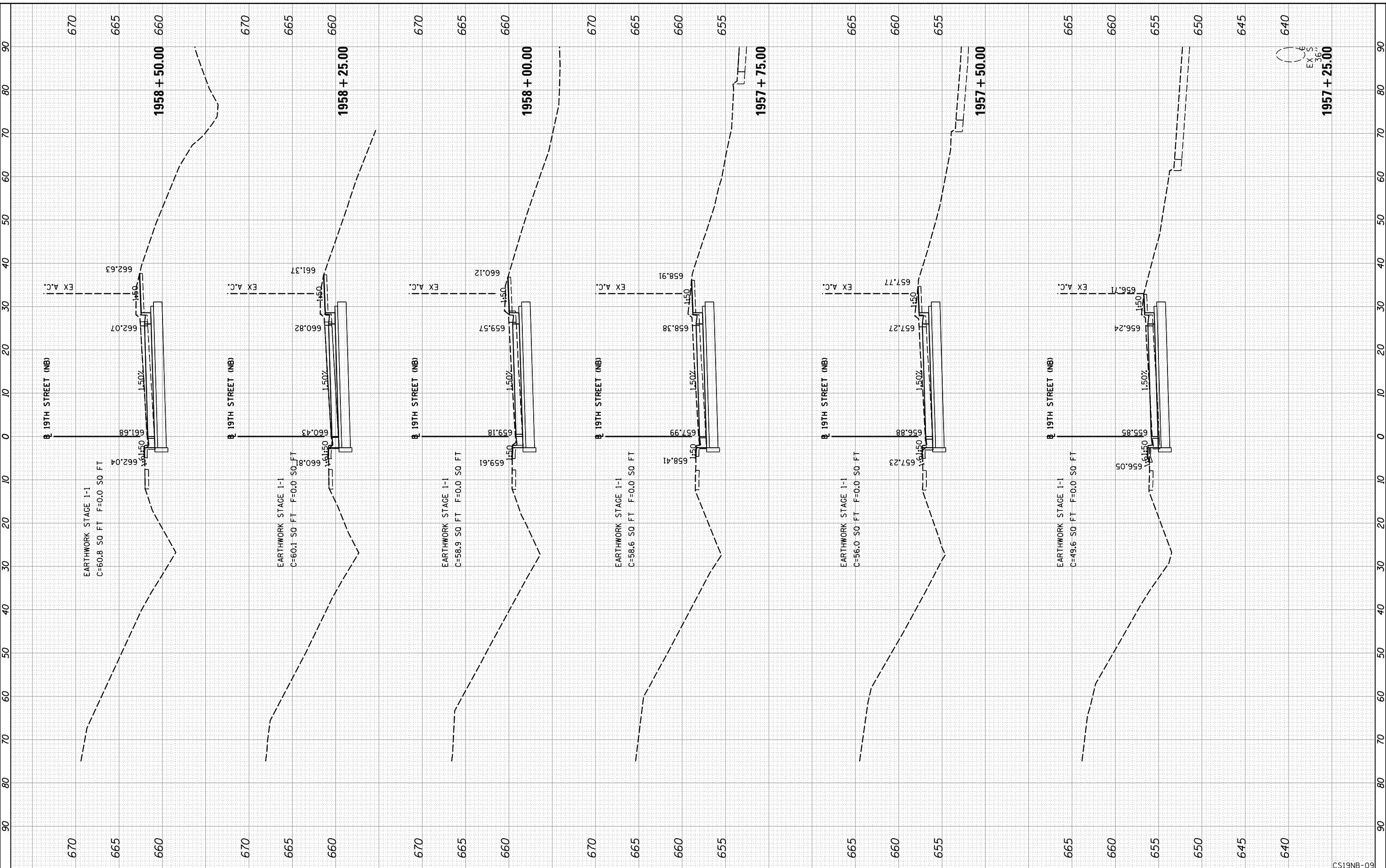


FINAL SURVEY NO.	SURVEYED PLOTTED	BY	DATE
NOTE BOOK NO.	TEMPLATE AREAS CHECKED		

ORIGINAL SURVEY NO.	SURVEYED PLOTTED	BY	DATE
NOTE BOOK NO.	TEMPLATE AREAS CHECKED		

LAYOUT DRAWN	RLT	7/22/2011
REVIEWED	MTH/JJW	3/21/2017

© Copyright Hanson Professional Services Inc.



FILE NAME = D2CONCD-HPS-sht-xssht20L.dgn

USER NAME = hehr01663	DESIGNED - RLT	REVISED -
	DRAWN - RLT	REVISED -
PLOT SCALE =	CHECKED - MTH/JJW	REVISED -
PLOT DATE = 3/22/2017	DATE - 3/23/2017	REVISED -

**STATE OF ILLINOIS
DEPARTMENT OF TRANSPORTATION**

**CROSS SECTIONS
19TH STREET NB (ONE-WAY)**

SCALE: SHEET NO. 9 OF 30 SHEETS STA. 1957+25.00 TO STA. 1958+50.00

F.A.I. RTE.	SECTION	COUNTY	TOTAL SHEETS	SHEET NO.
74	(81-11R-1 & 81-11HBR, HBR-1, HBR-2)	ROCK ISLAND	2042	1991
CONTRACT NO. 64E26			ILLINOIS FED. AID PROJECT	

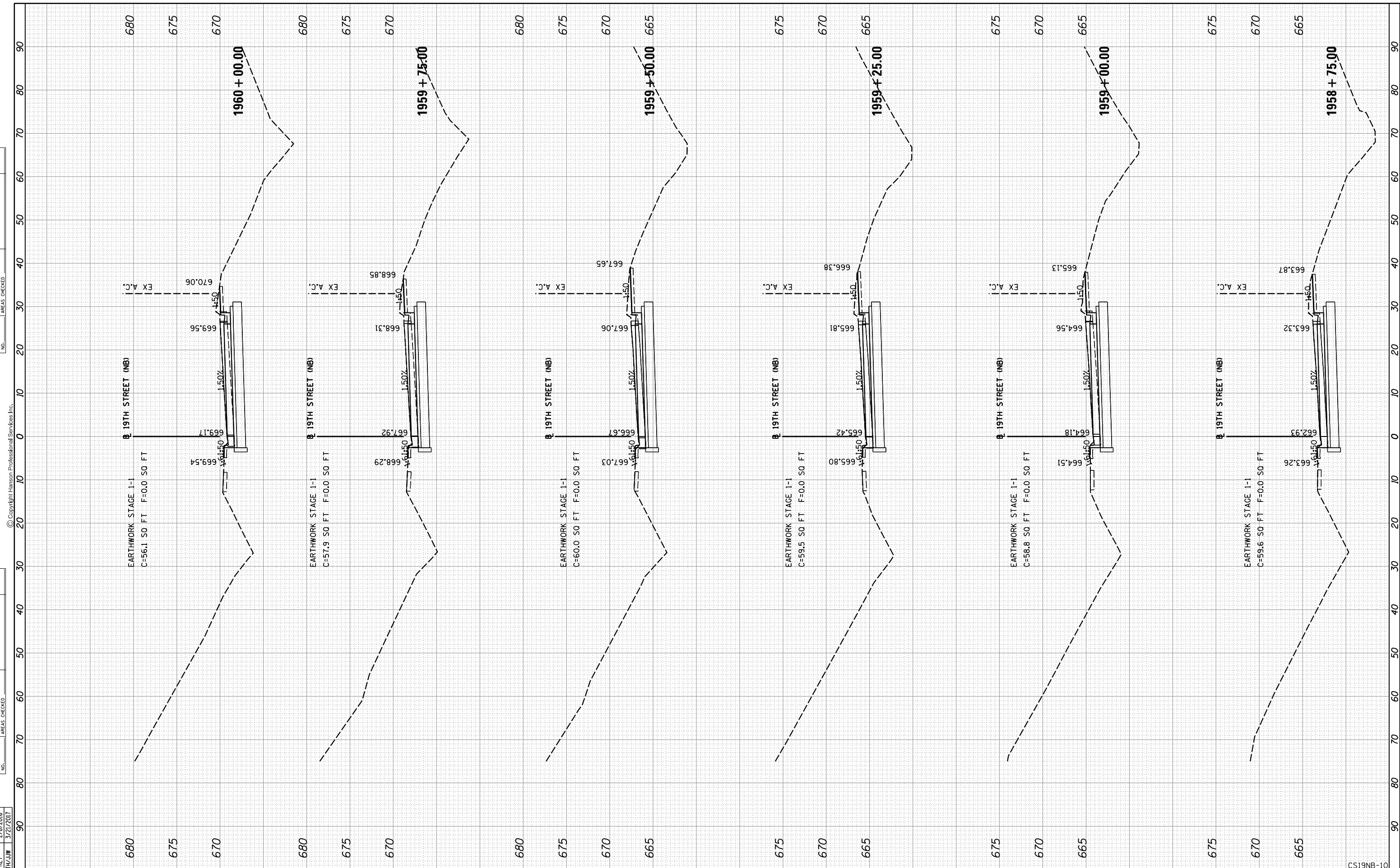
CS19NB-09



FINAL SURVEY NO.	SURVEYED	BY	DATE
NOTE BOOK NO.	PLOTTED		
AREAS CHECKED	TEMPLATE		
	AREAS CHECKED		

ORIGINAL SURVEY NO.	SURVEYED	BY	DATE
NOTE BOOK NO.	PLOTTED		
AREAS CHECKED	TEMPLATE		
	AREAS CHECKED		

LAYOUT	RLT	7/22/2011
DRAWN	RLT	2/8/2016
REVIEWED	MTH/JJW	3/21/2017



FILE NAME = D2CONCD-HPS-sht-xssht20L.dgn

USER NAME = hehrn01663

DESIGNED - RLT
DRAWN - RLT
CHECKED - MTH/JJW
DATE - 3/23/2017

REVISED -
REVISED -
REVISED -
REVISED -

**STATE OF ILLINOIS
DEPARTMENT OF TRANSPORTATION**

**CROSS SECTIONS
19TH STREET NB (ONE-WAY)**

SCALE: SHEET NO. 10 OF 30 SHEETS STA. 1958+75.00 TO STA. 1960+00.00

F.A.I. RTE.	SECTION	COUNTY	TOTAL SHEETS	SHEET NO.
74	(81-11R-1 & 81-11HR, HBR-1, HBR-2)	ROCK ISLAND	2042	1992
CONTRACT NO. 64E26			CS19NB-10	
ILLINOIS FED. AID PROJECT				

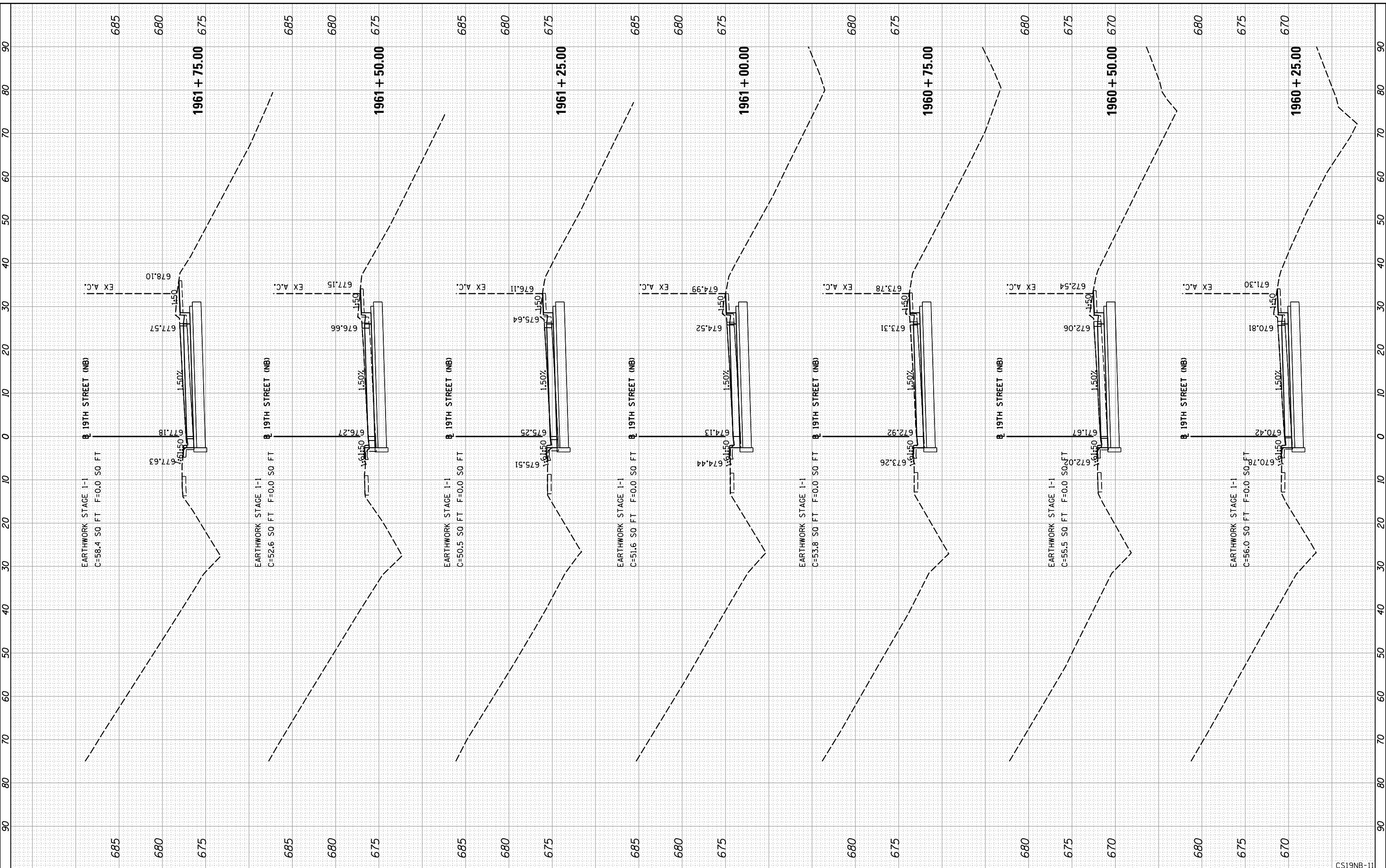


FINAL SURVEY NO.	SURVEYED	BY	DATE
NOTE BOOK NO.	PLOTTED		
AREAS CHECKED	TEMPLATE		
	AREAS CHECKED		

ORIGINAL SURVEY NO.	SURVEYED	BY	DATE
NOTE BOOK NO.	PLOTTED		
AREAS CHECKED	TEMPLATE		
	AREAS CHECKED		

LAYOUT	RLT	7/22/2011
DRAWN	RLT	2/8/2016
REVIEWED	MTH/JJW	3/21/2017

© Copyright Hanson Professional Services Inc.



FILE NAME = D2CONCD-HPS-sht-xssht20L.dgn

USER NAME = hehr01663
 DESIGNED - RLT
 DRAWN - RLT
 CHECKED - MTH/JJW
 DATE - 3/23/2017

REVISED -
 REVISED -
 REVISED -
 REVISED -

**STATE OF ILLINOIS
 DEPARTMENT OF TRANSPORTATION**

**CROSS SECTIONS
 19TH STREET NB (ONE-WAY)**
 SCALE: SHEET NO. 11 OF 30 SHEETS STA. 1960+25.00 TO STA. 1961+75.00

F.A.I. RTE.	SECTION	COUNTY	TOTAL SHEETS	SHEET NO.
74	(81-11R-1 & 81-11HR, HBR-1, HBR-2)	ROCK ISLAND	2042	1993
CONTRACT NO. 64E26			ILLINOIS FED. AID PROJECT	

CS19NB-11

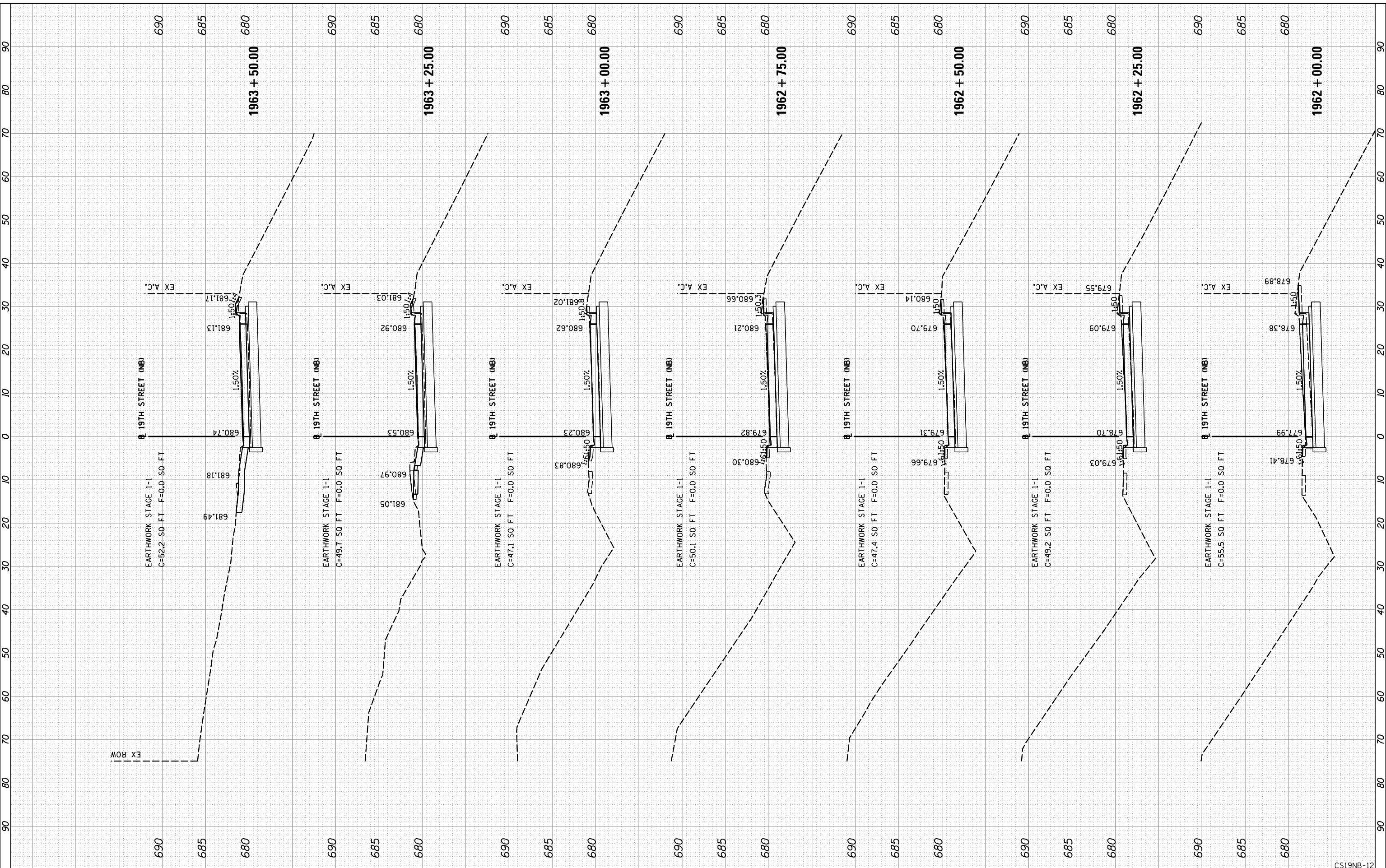


FINAL SURVEY NO.	SURVEYED	BY	DATE
NOTE BOOK NO.	PLOTTED		
AREAS CHECKED	TEMPLATE		
	AREAS CHECKED		

ORIGINAL SURVEY NO.	SURVEYED	BY	DATE
NOTE BOOK NO.	PLOTTED		
AREAS CHECKED	TEMPLATE		
	AREAS CHECKED		

LAYOUT	RLT	7/22/2011
DRAWN	RLT	2/8/2016
REVIEWED	MTH/JJW	3/21/2017

© Copyright Hanson Professional Services Inc.



FILE NAME = D2CONCD-HPS-sht-xssht20L.dgn

USER NAME =	hehr@1663
DESIGNED -	RLT
DRAWN -	RLT
CHECKED -	MTH/JJW
DATE -	3/23/2017

REVISD -	
REVISD -	
REVISD -	
REVISD -	

**STATE OF ILLINOIS
DEPARTMENT OF TRANSPORTATION**

CROSS SECTIONS 19TH STREET NB (ONE-WAY)		
SCALE:	SHEET NO. 12 OF 30 SHEETS	STA. 1962+00.00 TO STA. 1963+50.00

F.A.I. RTE.	SECTION	COUNTY	TOTAL SHEETS	SHEET NO.
74	(81-11R-1 & 81-11HBR, HBR-1, HBR-2)	ROCK ISLAND	2042	1994
CONTRACT NO. 64E26			ILLINOIS FED. AID PROJECT	

CS19NB-12

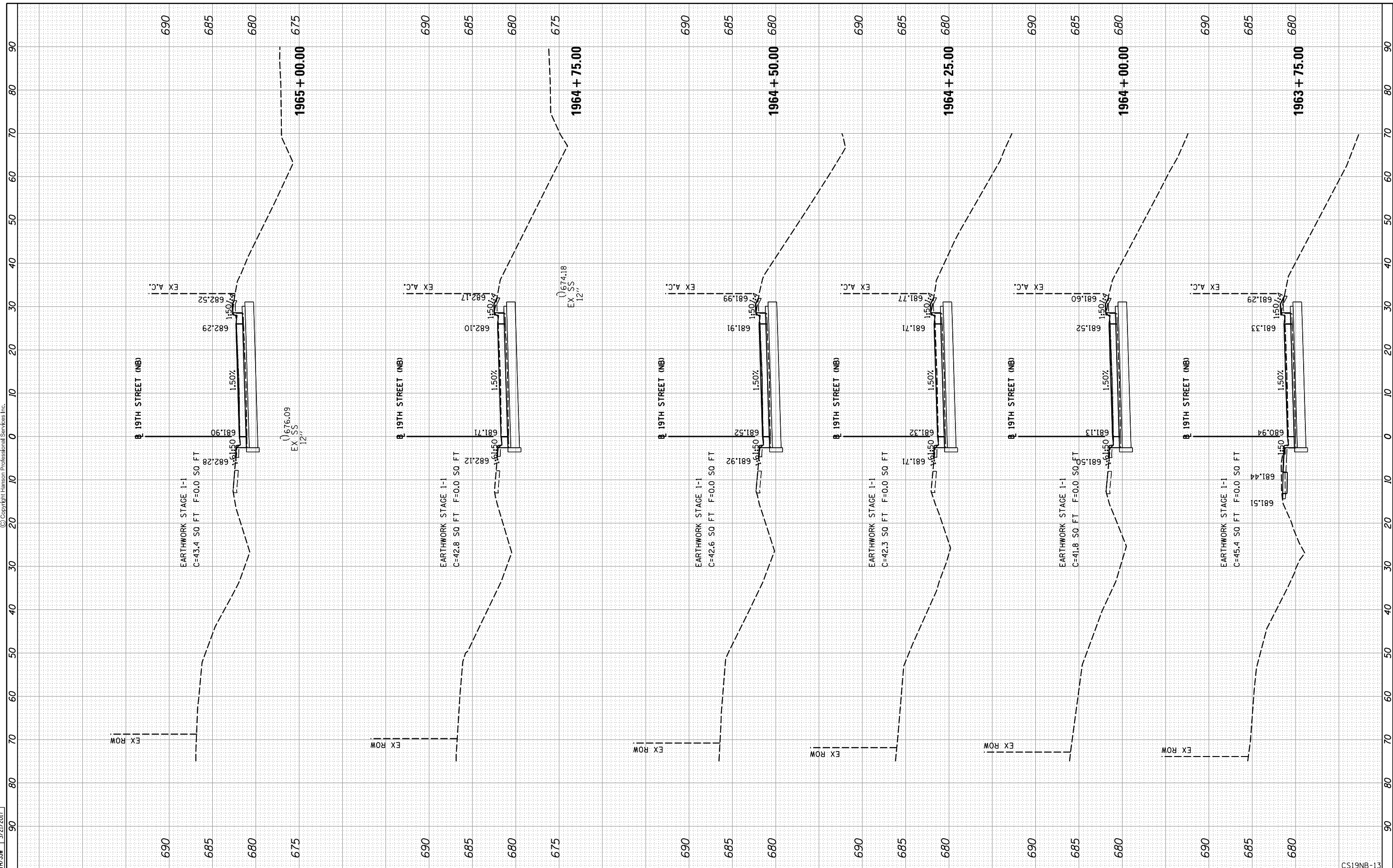


FINAL SURVEY NO.	SURVEYED	BY	DATE
NOTE BOOK	PLOTTED		
AREAS CHECKED	TEMPLATE		
	AREAS CHECKED		

ORIGINAL SURVEY NO.	SURVEYED	BY	DATE
NOTE BOOK	PLOTTED		
AREAS CHECKED	TEMPLATE		
	AREAS CHECKED		

LAYOUT	RLT	7/22/2011
DRAWN	RLT	2/8/2016
REVIEWED	MTH/JJW	3/21/2017

© Copyright Hanson Professional Services Inc.



FILE NAME = D2CONCD-HPS-shr-xssh20L.dgn

USER NAME = hehr01663

DESIGNED - RLT
DRAWN - RLT

PLOT SCALE =
CHECKED - MTH/JJW

PLOT DATE = 3/22/2017
DATE - 3/23/2017

REVISED -
REVISED -
REVISED -
REVISED -

**STATE OF ILLINOIS
DEPARTMENT OF TRANSPORTATION**

**CROSS SECTIONS
19TH STREET NB (ONE-WAY)**

SCALE: SHEET NO. 13 OF 30 SHEETS STA. 1963+75.00 TO STA. 1965+00.00

F.A.I. RTE.	SECTION	COUNTY	TOTAL SHEETS	SHEET NO.
74	(81-11R-1 & 81-11HR, HBR-2)	ROCK ISLAND	2042	1995
CONTRACT NO. 64E26			ILLINOIS FED. AID PROJECT	

CS19NB-13

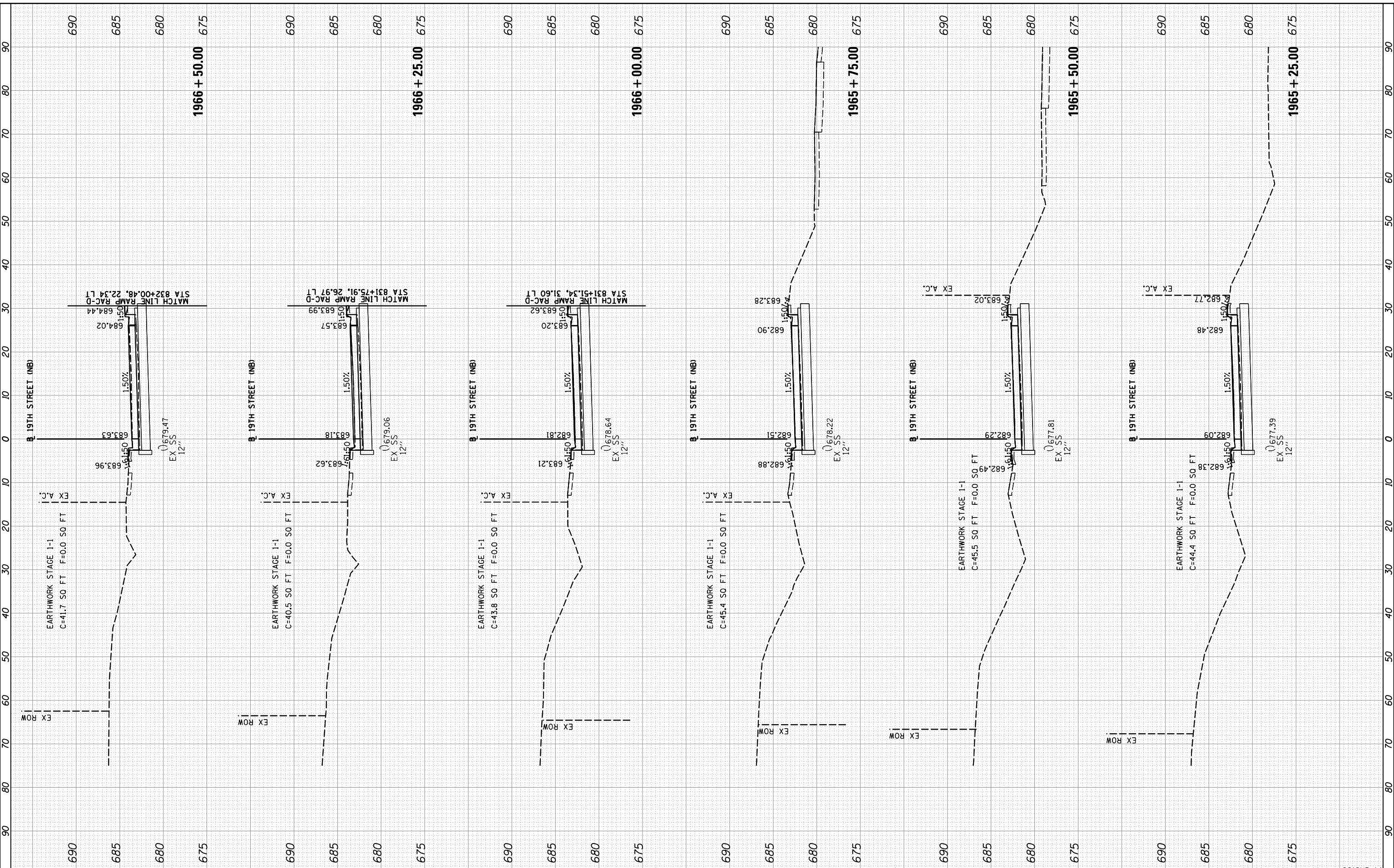


FINAL SURVEY NO.	SURVEYED BY	DATE
PLOTTED		
NOTE BOOK		
AREAS CHECKED		

ORIGINAL SURVEY NO.	SURVEYED BY	DATE
PLOTTED		
NOTE BOOK		
AREAS CHECKED		

LAYOUT	RLT	7/22/2011
DRAWN	RLT	2/8/2016
REVIEWED	MTH/JJW	3/21/2017

© Copyright Hanson Professional Services Inc.



FILE NAME = D2CONCD-HPS-sht-xssht20L.dgn

USER NAME = hehr@1663

DESIGNED - RLT
DRAWN - RLT
CHECKED - MTH/JJW
DATE - 3/23/2017

REVISIONS:

REVISIONS	REVISIONS
REVISIONS	REVISIONS
REVISIONS	REVISIONS
REVISIONS	REVISIONS

**STATE OF ILLINOIS
DEPARTMENT OF TRANSPORTATION**

**CROSS SECTIONS
19TH STREET NB (ONE-WAY)**

SCALE: SHEET NO. 14 OF 30 SHEETS STA. 1965+25.00 TO STA. 1966+50.00

F.A.I. RTE.	SECTION	COUNTY	TOTAL SHEETS	SHEET NO.
74	(81-11R-1 & 81-11HR, HBR-1, HBR-2)	ROCK ISLAND	2042	1996
CONTRACT NO. 64E26			ILLINOIS FED. AID PROJECT	

CS19NB-14

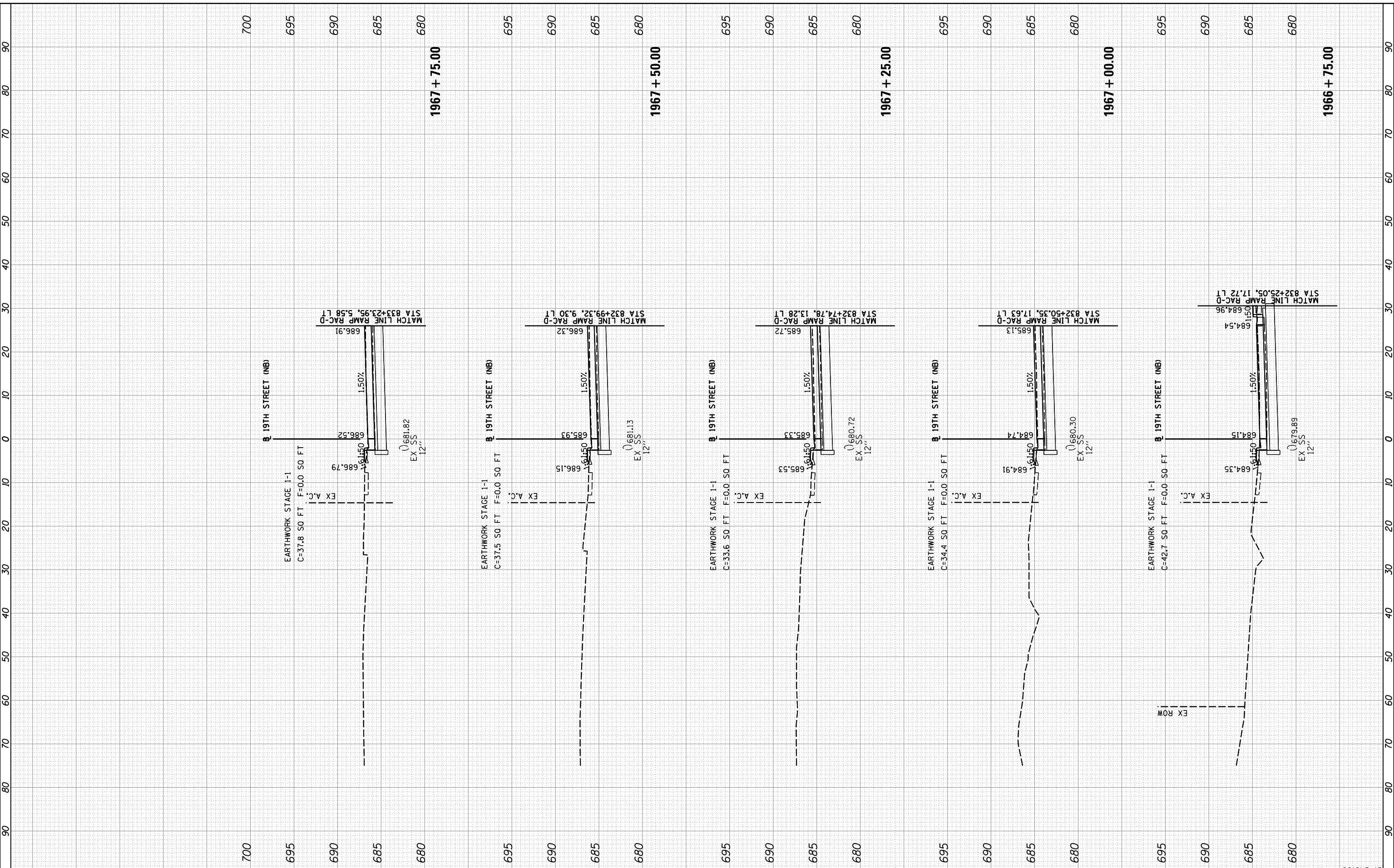


FINAL SURVEY NO.	SURVEYED	BY	DATE
NOTE BOOK	PLOTTED		
AREAS CHECKED	TEMPLATE		
	AREAS		
	CHECKED		

ORIGINAL SURVEY NO.	SURVEYED	BY	DATE
NOTE BOOK	PLOTTED		
AREAS CHECKED	TEMPLATE		
	AREAS		
	CHECKED		

LAYOUT	RLT	7/22/2011
DRAWN	RLT	2/8/2016
REVIEWED	MTH/JJW	3/21/2017

© Copyright Hanson Professional Services Inc.



FILE NAME = D2CONCD-HPS-sht-xssht20L.dgn

USER NAME = hehrn01663

DESIGNED -	RLT
DRAWN -	RLT
CHECKED -	MTH/JJW
DATE -	3/23/2017

REVISED -	
REVISED -	
REVISED -	
REVISED -	

**STATE OF ILLINOIS
DEPARTMENT OF TRANSPORTATION**

**CROSS SECTIONS
19TH STREET NB (ONE-WAY)**

SCALE: SHEET NO. 15 OF 30 SHEETS STA. 1966+75.00 TO STA. 1967+75.00

F.A.I. RTE.	SECTION	COUNTY	TOTAL SHEETS	SHEET NO.
74	(81-11R-1 & 81-11HR, HBR-1, HBR-2)	ROCK ISLAND	2042	1997
CONTRACT NO.			64E26	
ILLINOIS FED. AID PROJECT				

CS19NB-15

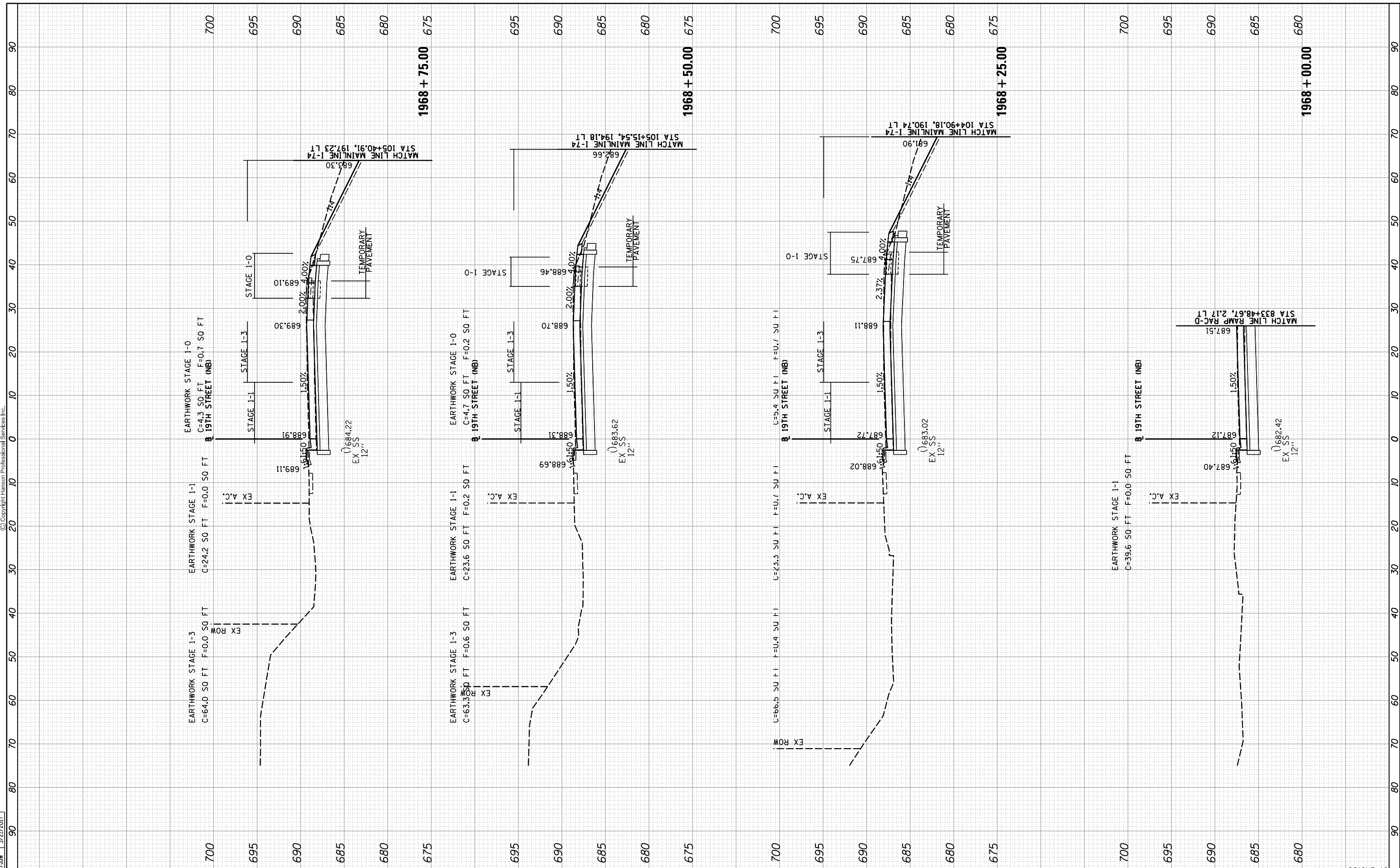


FINAL SURVEY NO.	SURVEYED PLOTTED TEMPLATE AREAS CHECKED	BY	DATE

ORIGINAL SURVEY NO.	SURVEYED PLOTTED TEMPLATE AREAS CHECKED	BY	DATE

LAYOUT DRAWN REVIEWED	RLT MTH/JJW	7/22/2011 2/8/2016 3/21/2017
-----------------------	-------------	------------------------------

© Copyright Hanson Professional Services Inc.



FILE NAME = D2CONCD-HPS-sht-xssht20L.dgn

USER NAME = hehrn01663
 DESIGNED - RLT
 DRAWN - RLT
 CHECKED - MTH/JJW
 DATE - 3/23/2017

REVISIED -
 REVISIED -
 REVISIED -
 REVISIED -

**STATE OF ILLINOIS
 DEPARTMENT OF TRANSPORTATION**

**CROSS SECTIONS
 19TH STREET NB (ONE-WAY)**
 SCALE: SHEET NO. 16 OF 30 SHEETS STA. 1968+00.00 TO STA. 1968+75.00

F.A.I. RTE.	SECTION	COUNTY	TOTAL SHEETS	SHEET NO.
74	(81-11R-1 & 81-11HBR, HBR-1, HBR-2)	ROCK ISLAND	2042	1998
CONTRACT NO.			64E26	
ILLINOIS FED. AID PROJECT				

CS19NB-16

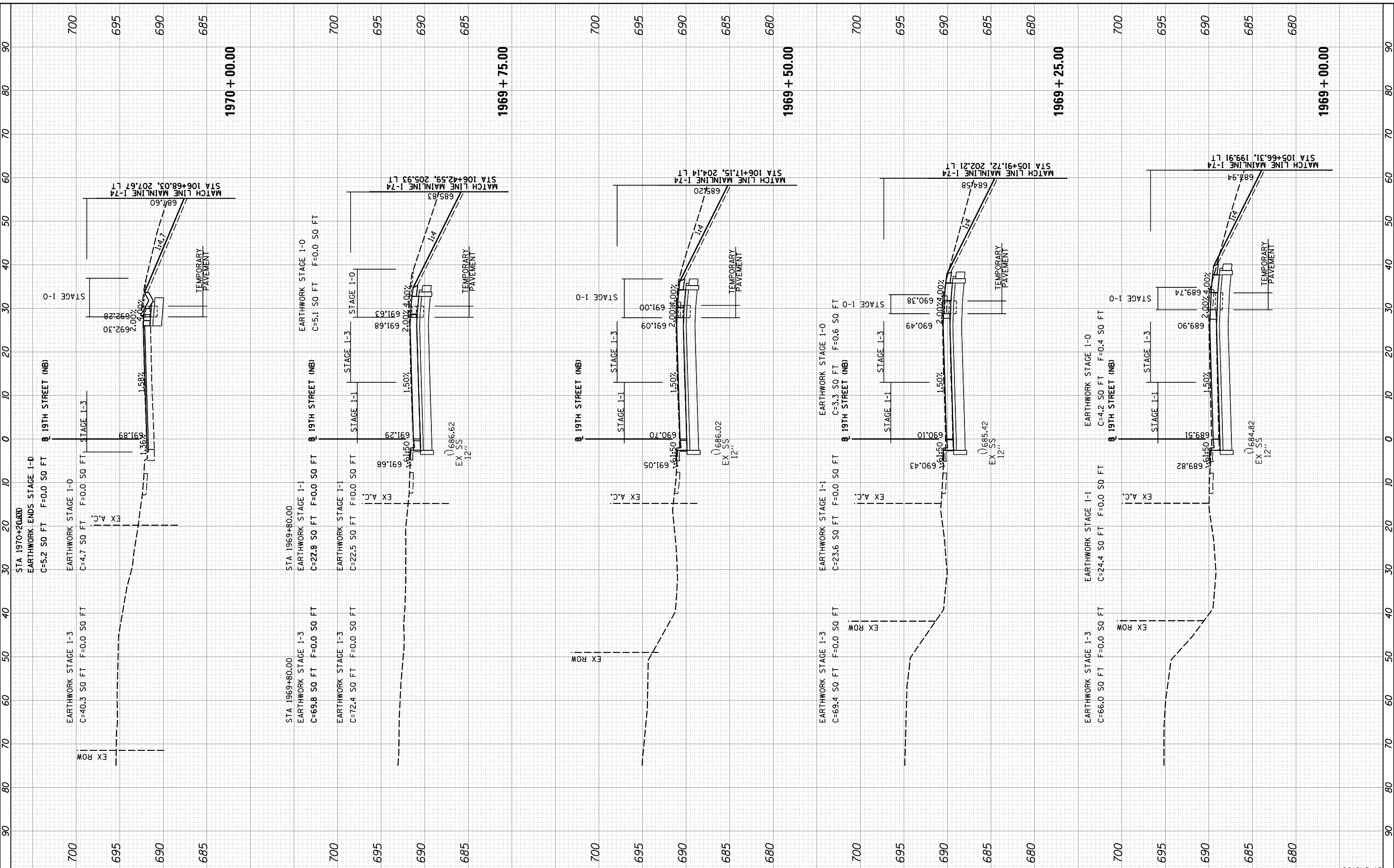


FINAL SURVEY	SURVEYED	BY	DATE
NOTE BOOK	PLOTTED		
NO.	TEMPLATE		
	AREAS CHECKED		
	AREAS CHECKED		

ORIGINAL SURVEY	SURVEYED	BY	DATE
NOTE BOOK	PLOTTED		
NO.	TEMPLATE		
	AREAS CHECKED		
	AREAS CHECKED		

LAYOUT	RLT	7/22/2011
DRAWN	RLT	2/8/2016
REVIEWED	MTH/JJW	3/21/2017

© Copyright Hanson Professional Services Inc.



FILE NAME = D2CONCD-HPS-sht-xssht20L.dgn

USER NAME = hehr@1663

DESIGNED - RLT
DRAWN - RLT
CHECKED - MTH/JJW
DATE - 3/23/2017

REVISIED -
REVISIED -
REVISIED -
REVISIED -

**STATE OF ILLINOIS
DEPARTMENT OF TRANSPORTATION**

**CROSS SECTIONS
19TH STREET NB (ONE-WAY)**

SCALE: SHEET NO. 17 OF 30 SHEETS STA. 1969+00.00 TO STA. 1970+00.00

F.A.I. RTE.	SECTION	COUNTY	TOTAL SHEETS	SHEET NO.
74	(81-11R-1 & 81-11HBR, HBR-1, HBR-2)	ROCK ISLAND	2042	1999
CONTRACT NO. 64E26			ILLINOIS FED. AID PROJECT	

CS19NB-17

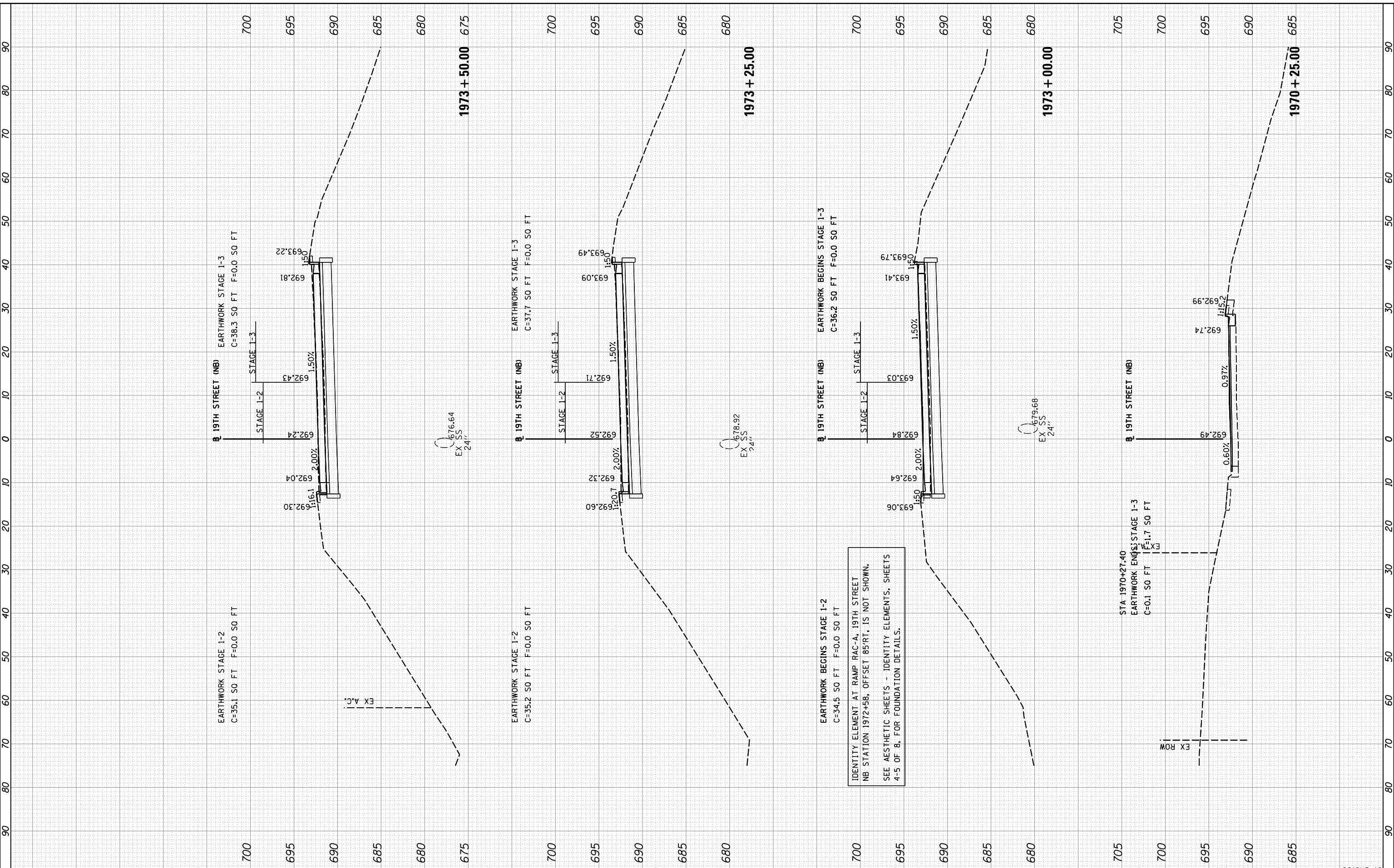


FINAL SURVEY NO.	SURVEYED	BY	DATE
NOTE BOOK NO.	PLOTTED		
AREAS CHECKED	TEMPLATE		
	AREAS		
	CHECKED		

ORIGINAL SURVEY NO.	SURVEYED	BY	DATE
NOTE BOOK NO.	PLOTTED		
AREAS CHECKED	TEMPLATE		
	AREAS		
	CHECKED		

LAYOUT	RLT	7/22/2011
DRAWN	RLT	2/8/2016
REVIEWED	MTH/JJW	3/21/2017

© Copyright Hanson Professional Services Inc.



FILE NAME = D2CONCD-HPS-sh-t-xssht20L.dgn

USER NAME =	hehrn01663
DESIGNED -	RLT
DRAWN -	RLT
CHECKED -	MTH/JJW
DATE -	3/23/2017

REVISOR -	
REVISION -	
REVISOR -	
REVISION -	

**STATE OF ILLINOIS
DEPARTMENT OF TRANSPORTATION**

**CROSS SECTIONS
19TH STREET NB (ONE-WAY)**

SCALE: SHEET NO. 18 OF 30 SHEETS STA. 1970+25.00 TO STA. 1973+50.00

F.A.I. RTE.	SECTION	COUNTY	TOTAL SHEETS	SHEET NO.
74	(81-11R-1 & 81-11HBR, HBR-1, HBR-2)	ROCK ISLAND	2042	2000
CONTRACT NO.			64E26	

CS19NB-18

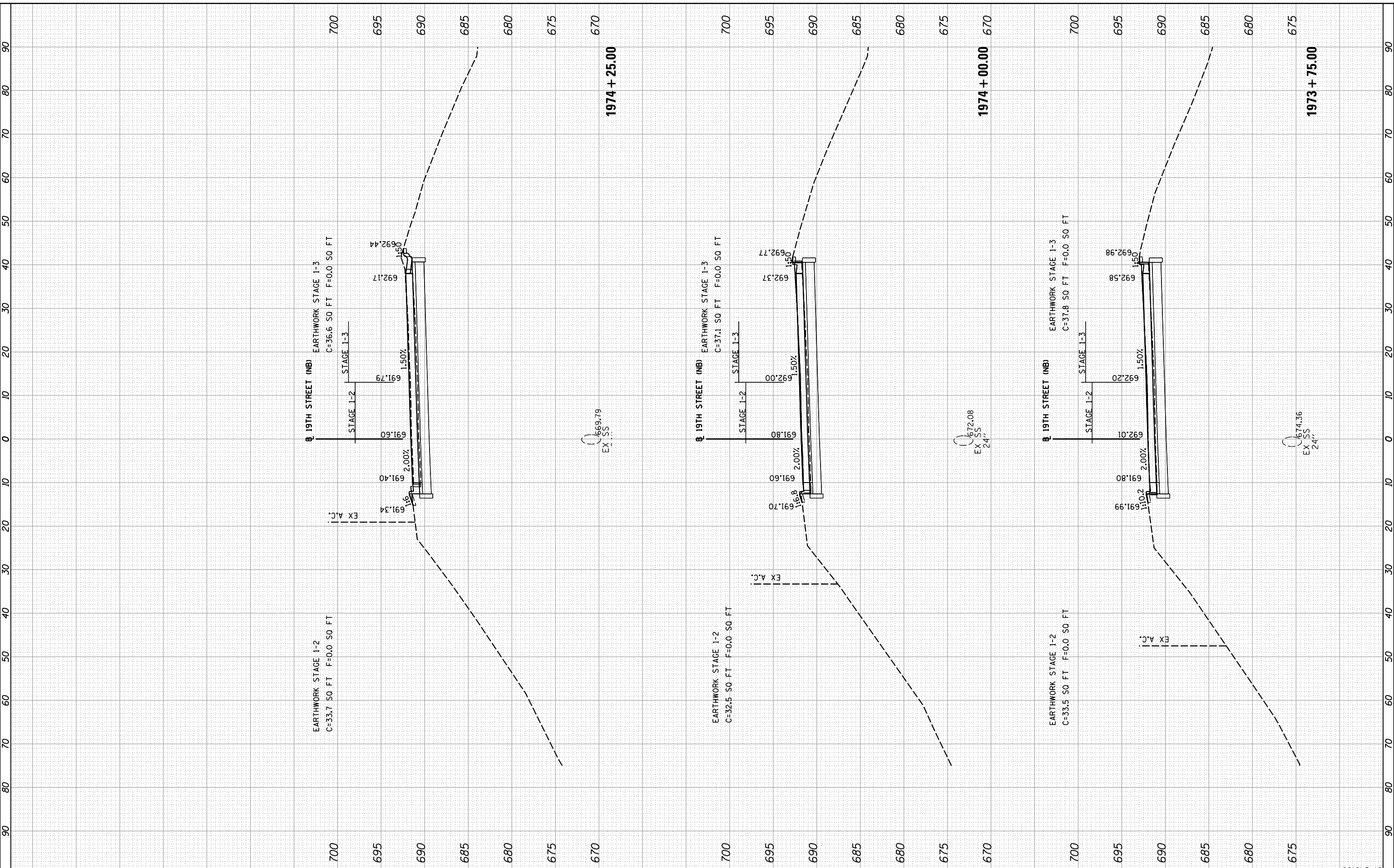


FINAL SURVEY NO.	SURVEYED	BY	DATE
NOTE BOOK	PLOTTED		
AREAS CHECKED	TEMPLATE		
	AREAS		
	CHECKED		

ORIGINAL SURVEY NO.	SURVEYED	BY	DATE
NOTE BOOK	PLOTTED		
AREAS CHECKED	TEMPLATE		
	AREAS		
	CHECKED		

LAYOUT	RLT	7/22/2011
DRAWN	RLT	2/8/2016
REVIEWED	MTH/JJW	3/21/2017

© Copyright Hanson Professional Services Inc.



FILE NAME = D2CONCD-HPS-sht-xssht20L.dgn

USER NAME =	hehr01663
DESIGNED -	RLT
DRAWN -	RLT
CHECKED -	MTH/JJW
DATE -	3/23/2017
PLOT SCALE =	
PLOT DATE =	3/23/2017

REVISD -	
REVISD -	
REVISD -	
REVISD -	

**STATE OF ILLINOIS
DEPARTMENT OF TRANSPORTATION**

**CROSS SECTIONS
19TH STREET NB (ONE-WAY)**

SCALE: SHEET NO. 19 OF 30 SHEETS STA. 1973+75.00 TO STA. 1974+25.00

F.A.I. RTE.	SECTION	COUNTY	TOTAL SHEETS	SHEET NO.
74	(81-11R-1 & 81-11HBR, HBR-1, HBR-2)	ROCK ISLAND	2042	2001
CONTRACT NO. 64E26			CS19NB-19	
ILLINOIS FED. AID PROJECT				

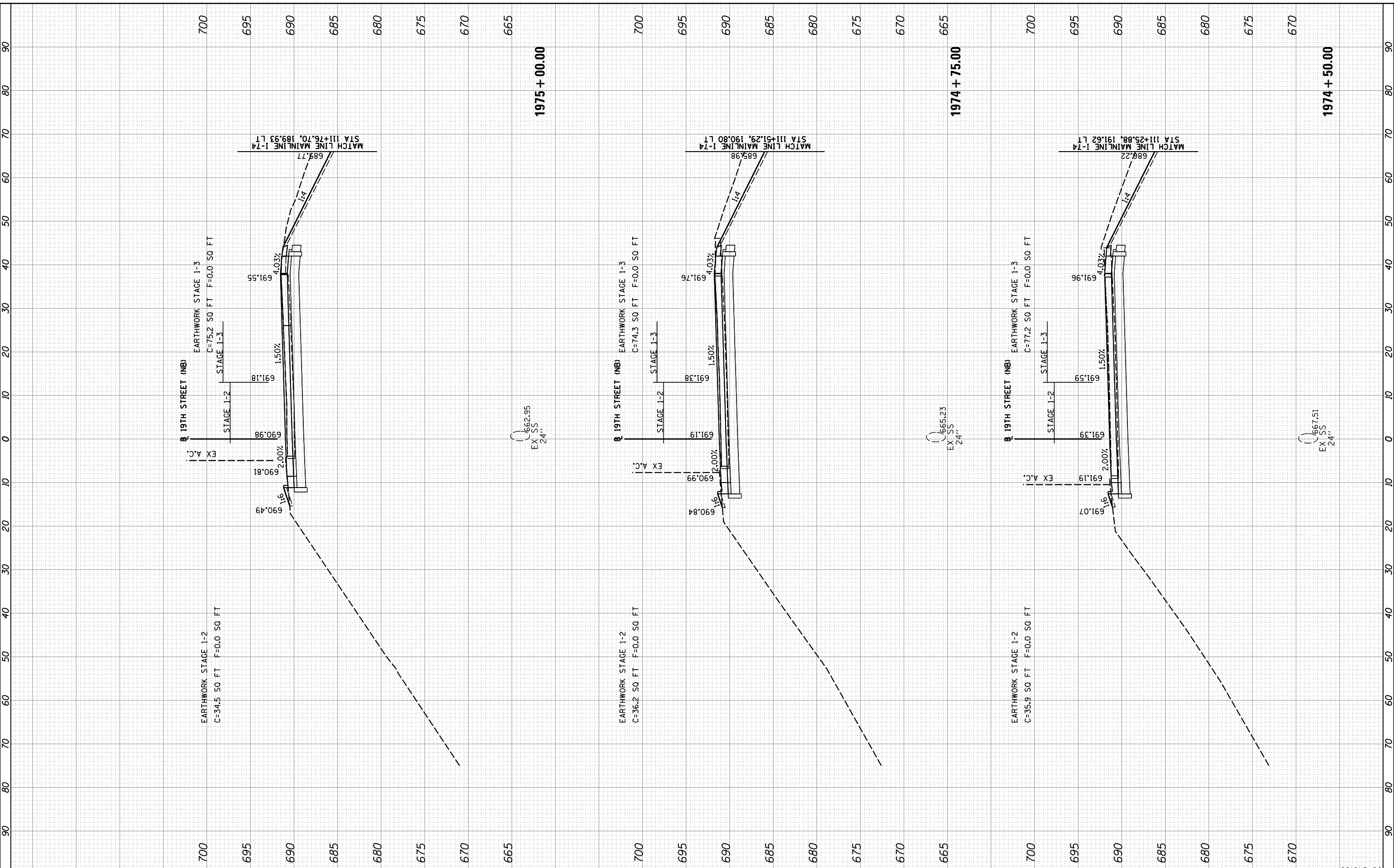


FINAL SURVEY	SURVEYED	BY	DATE
NOTE BOOK	PLOTTED		
NO.	TEMPLATE		
	AREAS CHECKED		

ORIGINAL SURVEY	SURVEYED	BY	DATE
NOTE BOOK	PLOTTED		
NO.	TEMPLATE		
	AREAS CHECKED		

LAYOUT	RLT	7/22/2011
DRAWN	RLT	2/8/2016
REVIEWED	MTH/JJW	3/21/2017

© Copyright Hanson Professional Services Inc.



FILE NAME = D2CONCD-HPS-sht-xssht20L.dgn

USER NAME = hehrn@1663
 DESIGNED - RLT
 DRAWN - RLT
 CHECKED - MTH/JJW
 DATE - 3/23/2017

REVISED -
 REVISED -
 REVISED -
 REVISED -

**STATE OF ILLINOIS
 DEPARTMENT OF TRANSPORTATION**

**CROSS SECTIONS
 19TH STREET NB (ONE-WAY)**
 SCALE: SHEET NO. 20 OF 30 SHEETS STA. 1974+50.00 TO STA. 1975+00.00

F.A.I. RTE.	SECTION	COUNTY	TOTAL SHEETS	SHEET NO.
74	(81-11R-1 & 81-11HBR, HBR-1, HBR-2)	ROCK ISLAND	2042	2002
CONTRACT NO. 64E26			ILLINOIS FED. AID PROJECT	

CS19NB-20

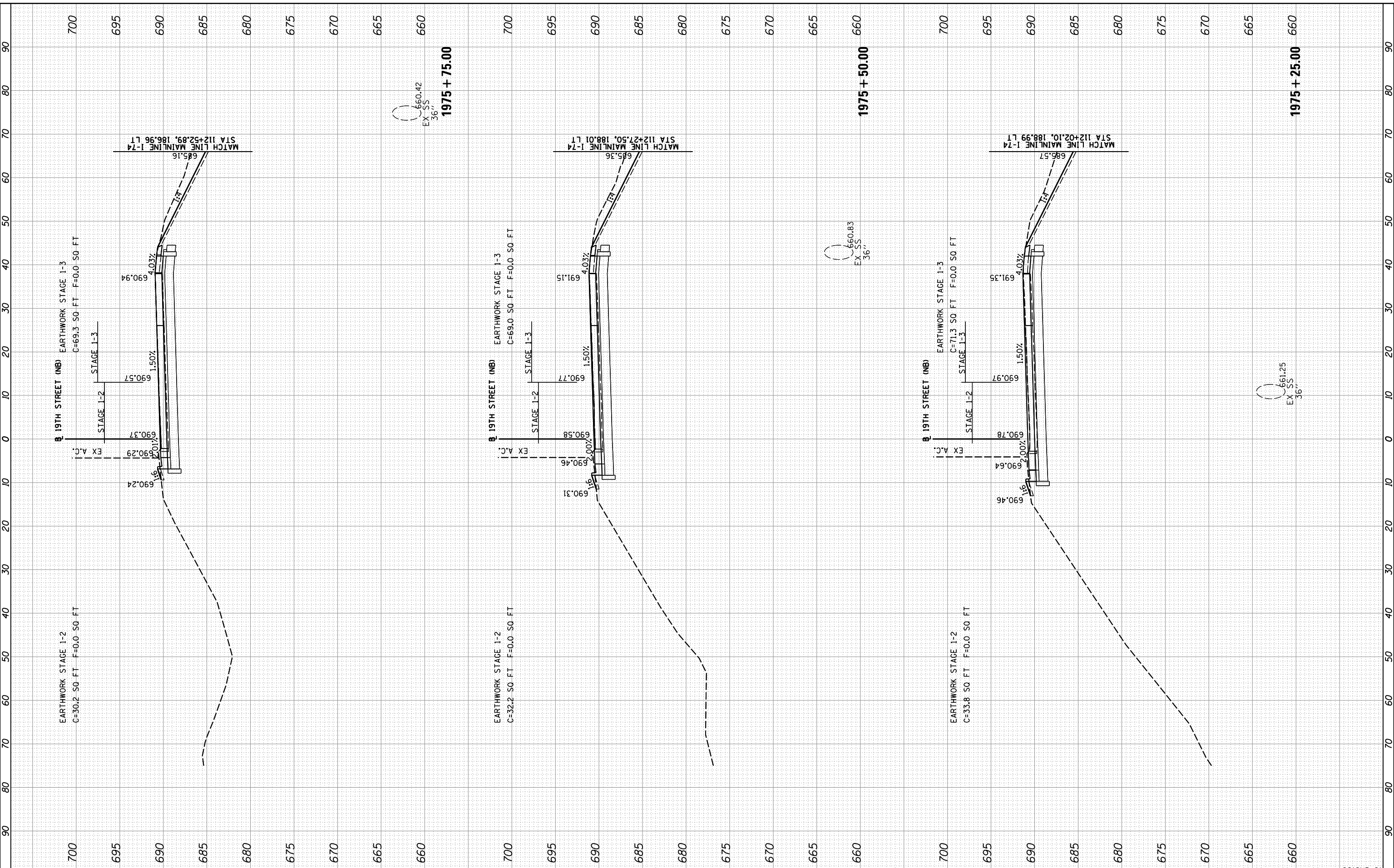


FINAL SURVEY	SURVEYED	BY	DATE
NOTE BOOK	PLOTTED		
AREAS CHECKED	TEMPLATE		
NO.	AREAS CHECKED		

ORIGINAL SURVEY	SURVEYED	BY	DATE
NOTE BOOK	PLOTTED		
AREAS CHECKED	TEMPLATE		
NO.	AREAS CHECKED		

LAYOUT	RLT	7/22/2011
DRAWN	RLT	2/8/2016
REVIEWED	MTH/JJW	3/21/2017

© Copyright Hanson Professional Services Inc.



FILE NAME = D2CONCD-HPS-sht-xssht20L.dgn

USER NAME =	hehr@1663
DESIGNED -	RLT
DRAWN -	RLT
CHECKED -	MTH/JJW
DATE -	3/23/2017
PLOT SCALE =	
PLOT DATE =	3/22/2017

REVISIED -	
REVISIED -	
REVISIED -	
REVISIED -	

STATE OF ILLINOIS
DEPARTMENT OF TRANSPORTATION

SCALE: SHEET NO. 21 OF 30 SHEETS STA. 1975+25.00 TO STA. 1975+75.00

F.A.I. RTE.	SECTION	COUNTY	TOTAL SHEETS	SHEET NO.
74	(81-11R-1 & 81-11HBR, HBR-1, HBR-2)	ROCK ISLAND	2042	2003
CONTRACT NO. 64E26			ILLINOIS FED. AID PROJECT	

CS19NB-21

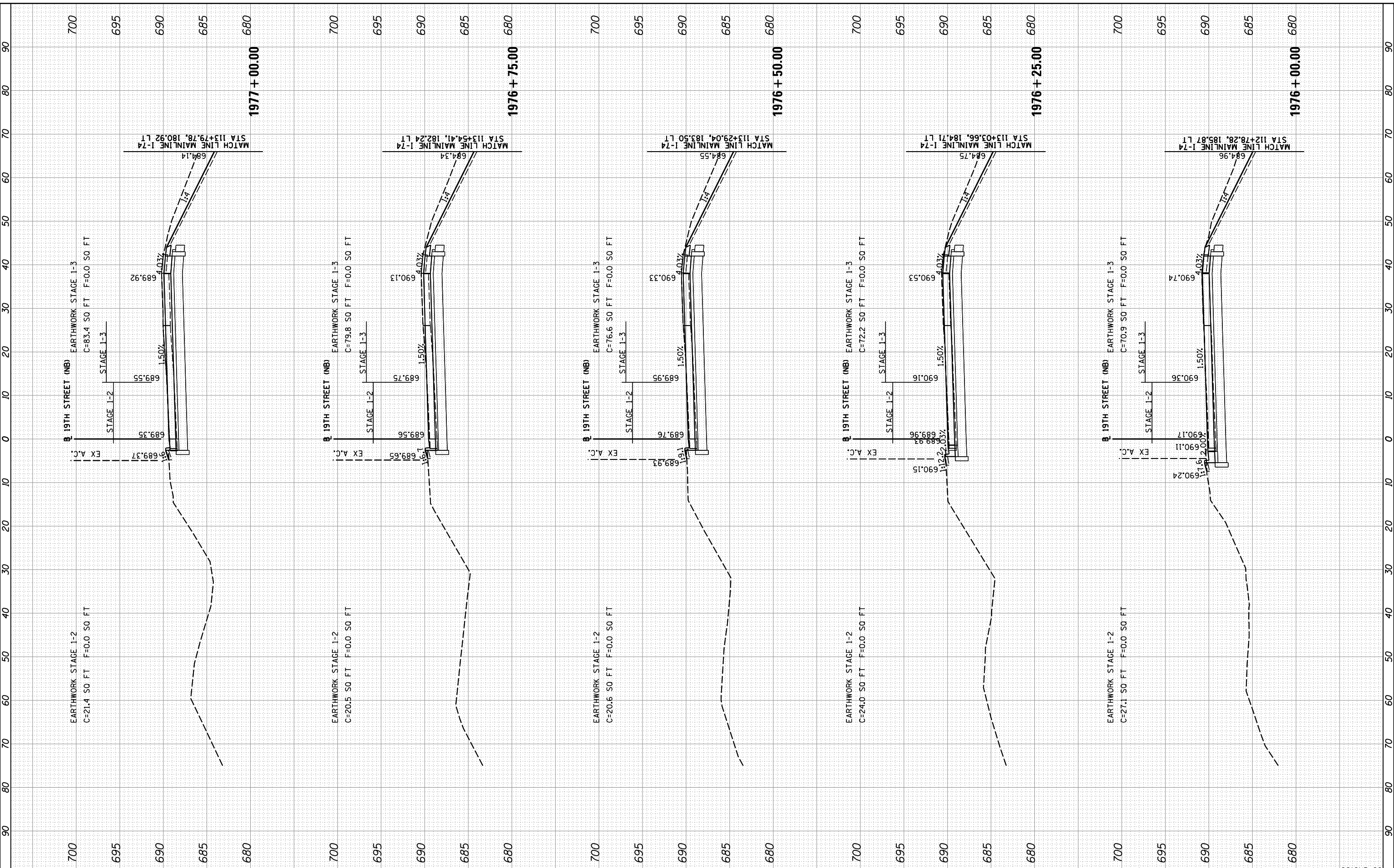


FINAL SURVEY	SURVEYED	BY	DATE
NOTE BOOK	PLOTTED		
AREAS CHECKED	TEMPLATE		
NO.	AREAS CHECKED		

ORIGINAL SURVEY	SURVEYED	BY	DATE
NOTE BOOK	PLOTTED		
AREAS CHECKED	TEMPLATE		
NO.	AREAS CHECKED		

LAYOUT	RLT	7/22/2011
DRAWN	RLT	2/8/2016
REVIEWED	MTH/JJW	3/21/2017

© Copyright Hanson Professional Services Inc.



FILE NAME = D2CONCD-HPS-sht-xssht20L.dgn

USER NAME =	hehn01663
DESIGNED -	RLT
DRAWN -	RLT
CHECKED -	MTH/JJW
DATE -	3/23/2017
REVISIONS	
REVISED -	
REVISOR -	
DATE -	

**STATE OF ILLINOIS
DEPARTMENT OF TRANSPORTATION**

CROSS SECTIONS		
19TH STREET NB (ONE-WAY)		
SCALE:	SHEET NO. 22 OF 30 SHEETS	STA. 1976+00.00 TO STA. 1977+00.00

F.A.I. RTE.	SECTION	COUNTY	TOTAL SHEETS	SHEET NO.
74	(81-11R-1 & 81-11HR, HBR-1, HBR-2)	ROCK ISLAND	2042	2004
CONTRACT NO.			64E26	
ILLINOIS FED. AID PROJECT				

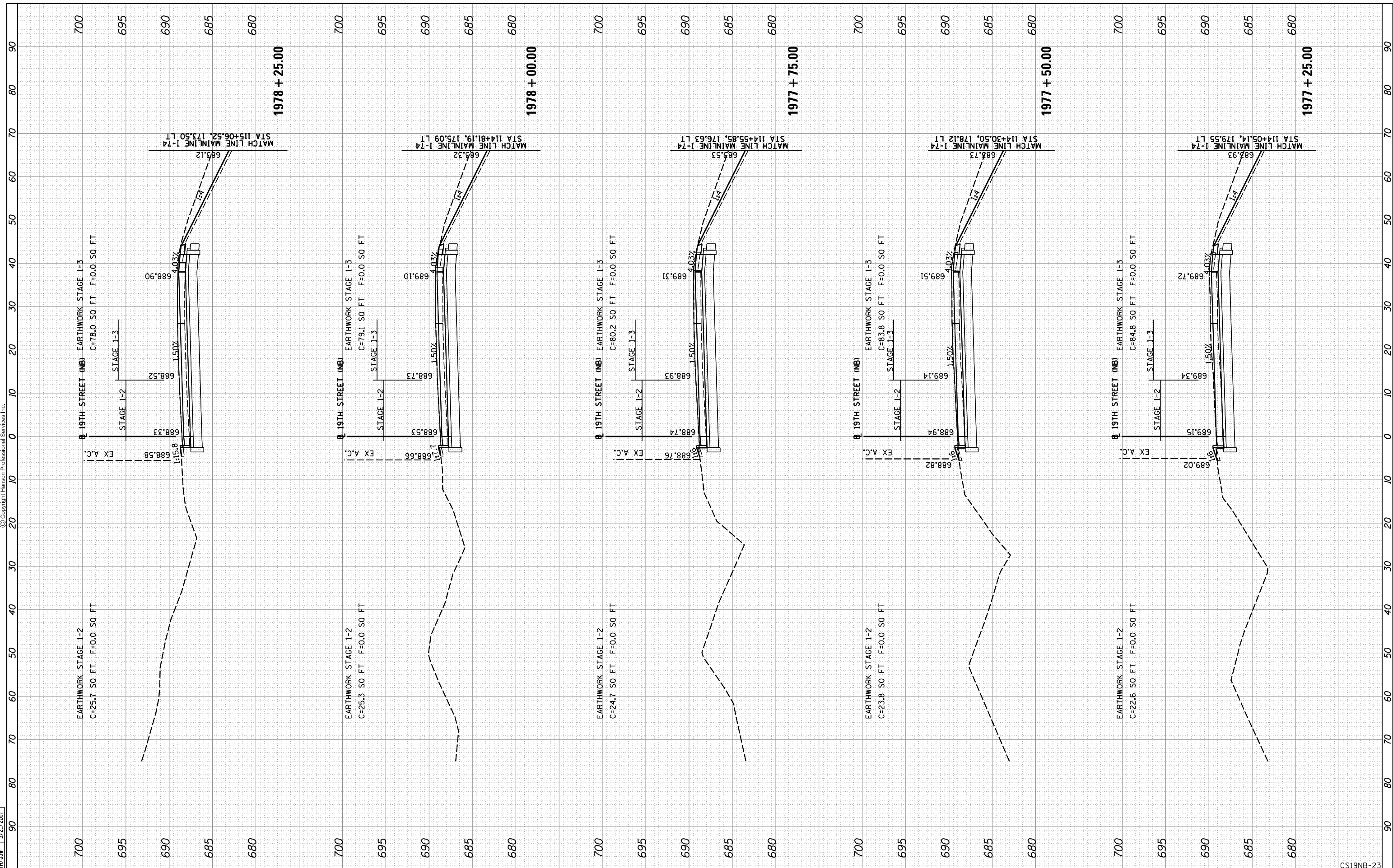
CS19NB-22



FINAL SURVEY	SURVEYED	BY	DATE
NOTE BOOK	PLOTTED		
NO.	TEMPLATE		
	AREAS CHECKED		

ORIGINAL SURVEY	SURVEYED	BY	DATE
NOTE BOOK	PLOTTED		
NO.	TEMPLATE		
	AREAS CHECKED		

LAYOUT	RLT	7/22/2011
DRAWN	RLT	2/8/2016
REVIEWED	MTH/JJW	3/21/2017



FILE NAME = D2CONCDO-HPS-sht-xssht20L.dgn

USER NAME = hehr01663

DESIGNED	-	RLT	REVISED	-
DRAWN	-	RLT	REVISED	-
CHECKED	-	MTH/JJW	REVISED	-
DATE	-	3/23/2017	REVISED	-

**STATE OF ILLINOIS
DEPARTMENT OF TRANSPORTATION**

**CROSS SECTIONS
19TH STREET NB (ONE-WAY)**

SCALE: SHEET NO. 23 OF 30 SHEETS STA. 1977+25.00 TO STA. 1978+25.00

F.A.I. RTE.	SECTION	COUNTY	TOTAL SHEETS	SHEET NO.
74	(81-11R-1 & 81-11HBR, HBR-1, HBR-2)	ROCK ISLAND	2042	2005
CONTRACT NO.			64E26	

ILLINOIS FED. AID PROJECT

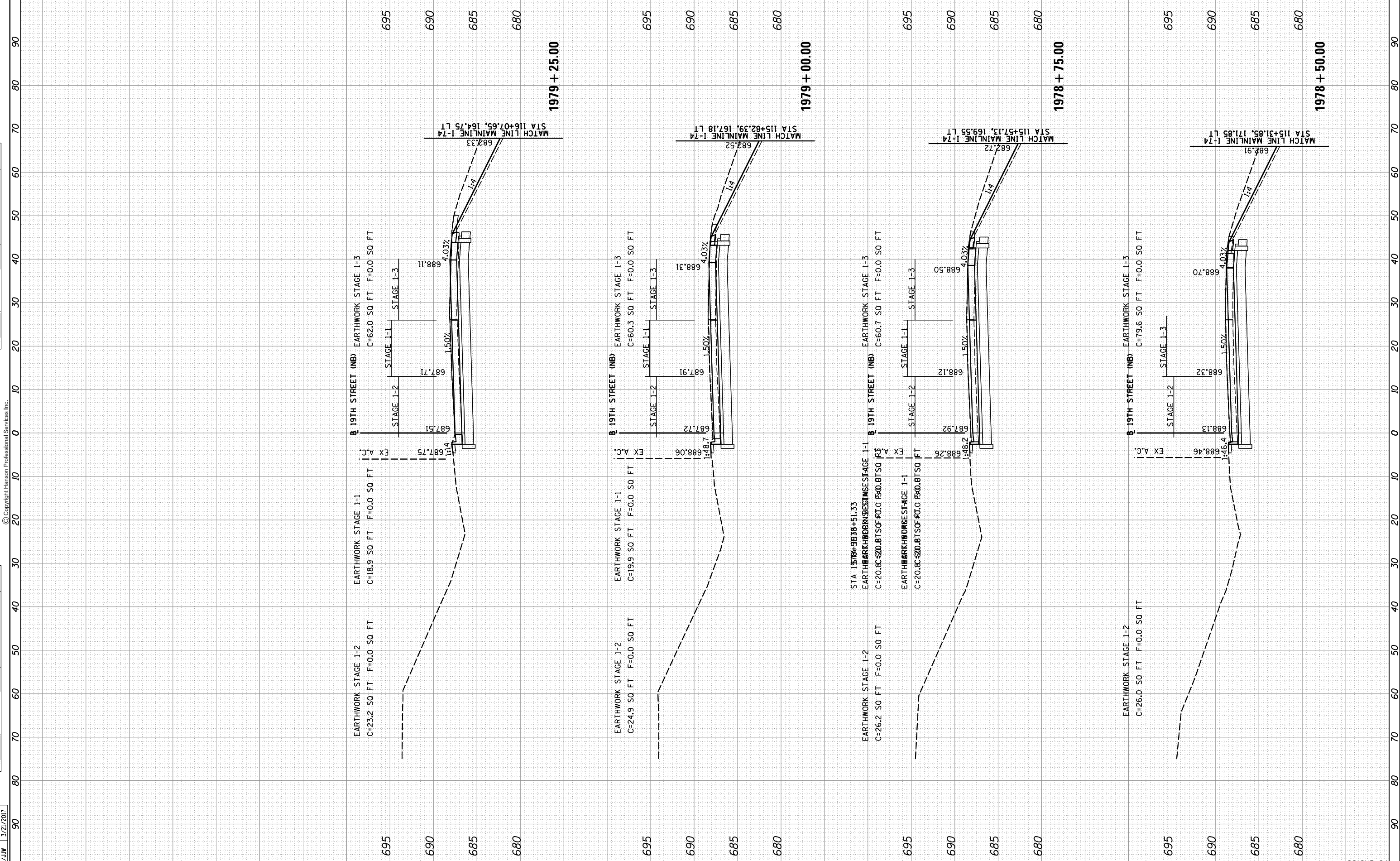
CS19NB-23



FINAL SURVEY	SURVEYED	BY	DATE
NOTE BOOK	PLOTTED		
NO.	TEMPLATE		
	AREAS CHECKED		

ORIGINAL SURVEY	SURVEYED	BY	DATE
NOTE BOOK	PLOTTED		
NO.	TEMPLATE		
	AREAS CHECKED		

LAYOUT	RLT	7/22/2011
DRAWN	RLT	2/8/2016
REVIEWED	MTH/JJW	3/21/2017



FILE NAME = D2CONCD-HPS-sht-xssht20L.dgn

USER NAME =	hehr01663
DESIGNED -	RLT
DRAWN -	RLT
CHECKED -	MTH/JJW
DATE -	3/23/2017
REVISOR -	
REVISION -	
REVISOR -	
REVISION -	

**STATE OF ILLINOIS
DEPARTMENT OF TRANSPORTATION**

**CROSS SECTIONS
19TH STREET NB (ONE-WAY)**

SCALE: SHEET NO. 24 OF 30 SHEETS STA. 1978+50.00 TO STA. 1979+25.00

F.A.I. RTE.	SECTION	COUNTY	TOTAL SHEETS	SHEET NO.
74	(81-11R-1 & 81-11HR, HBR-1, HBR-2)	ROCK ISLAND	2042	2006
CONTRACT NO.			64E26	

ILLINOIS FED. AID PROJECT

CS19NB-24

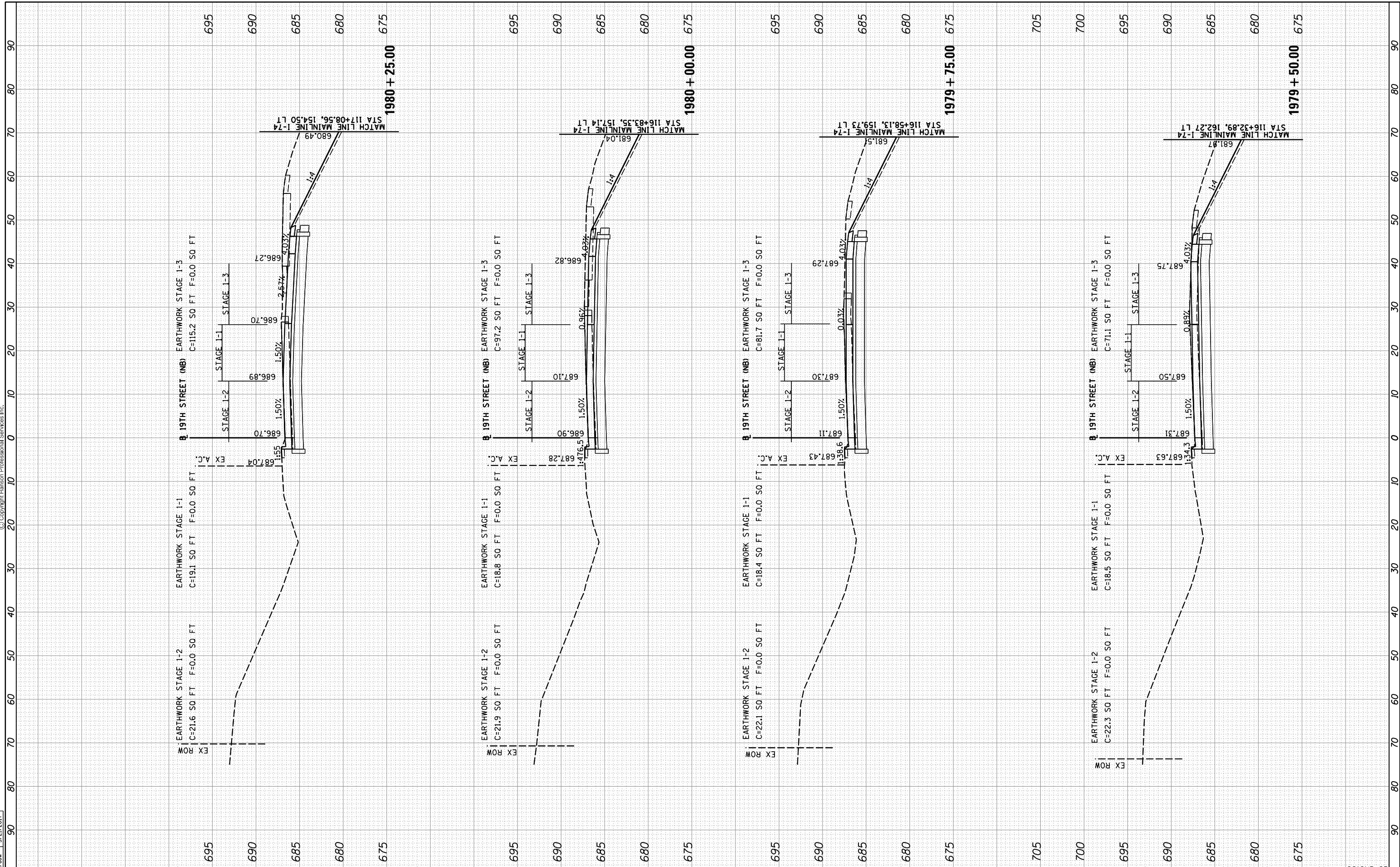


FINAL SURVEY NO.	SURVEYED	BY	DATE
NOTE BOOK NO.	PLOTTED		
AREAS CHECKED	TEMPLATE		
	AREAS CHECKED		

ORIGINAL SURVEY NO.	SURVEYED	BY	DATE
NOTE BOOK NO.	PLOTTED		
AREAS CHECKED	TEMPLATE		
	AREAS CHECKED		

LAYOUT	RLT	7/22/2011
DRAWN	RLT	2/8/2016
REVIEWED	MTH/JJW	3/21/2017

© Copyright Hanson Professional Services Inc.



FILE NAME = D2CONCD-HPS-sht-xssht20L.dgn	USER NAME = hehrn01663	DESIGNED - RLT	REVISIED -	STATE OF ILLINOIS DEPARTMENT OF TRANSPORTATION	CROSS SECTIONS 19TH STREET NB (ONE-WAY)			F.A.I. RTE. 74	SECTION (81-11R-1 & 81-11HR, HBR-1, HBR-2)	COUNTY ROCK ISLAND	TOTAL SHEETS 2042	SHEET NO. 2007
	PLOT SCALE =	CHECKED - MTH/JJW	REVISIED -		SCALE:	SHEET NO. 25 OF 30 SHEETS	STA. 1979+50.00 TO STA. 1980+25.00	CONTRACT NO. 64E26				
	PLOT DATE = 3/23/2017	DATE - 3/23/2017	REVISIED -		ILLINOIS FED. AID PROJECT							
CS19NB-25												

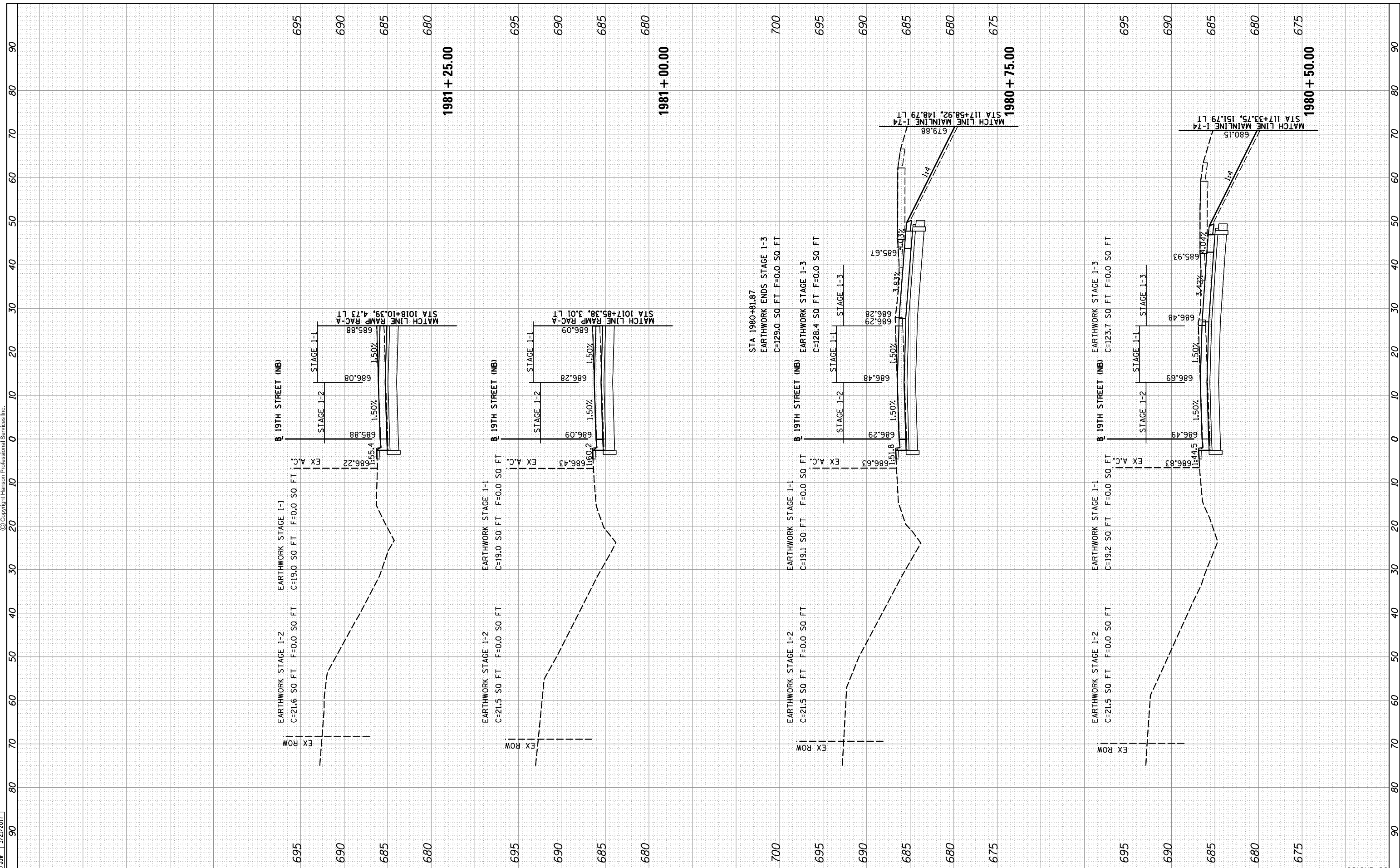


FINAL SURVEY NO.	SURVEYED	BY	DATE
NOTE BOOK	PLOTTED		
AREAS CHECKED	TEMPLATE		
	AREAS		
	CHECKED		

ORIGINAL SURVEY NO.	SURVEYED	BY	DATE
NOTE BOOK	PLOTTED		
AREAS CHECKED	TEMPLATE		
	AREAS		
	CHECKED		

LAYOUT	RLT	7/22/2011
DRAWN	RLT	2/8/2016
REVIEWED	MTH/JJW	3/21/2017

© Copyright Hanson Professional Services Inc.



FILE NAME = D2CONCD-HPS-sht-xssht20L.dgn

USER NAME = hehr01663

DESIGNED	-	RLT
DRAWN	-	RLT
CHECKED	-	MTH/JJW
DATE	-	3/23/2017

REVISED	-
REVISED	-
REVISED	-
REVISED	-

**STATE OF ILLINOIS
DEPARTMENT OF TRANSPORTATION**

**CROSS SECTIONS
19TH STREET NB (ONE-WAY)**

SCALE: SHEET NO. 26 OF 30 SHEETS STA. 1980+50.00 TO STA. 1981+25.00

F.A.I. RTE.	SECTION	COUNTY	TOTAL SHEETS	SHEET NO.
74	(81-11R-1 & 81-11HBR, HBR-1, HBR-2)	ROCK ISLAND	2042	2008
CONTRACT NO.			64E26	
ILLINOIS FED. AID PROJECT				

CS19NB-26

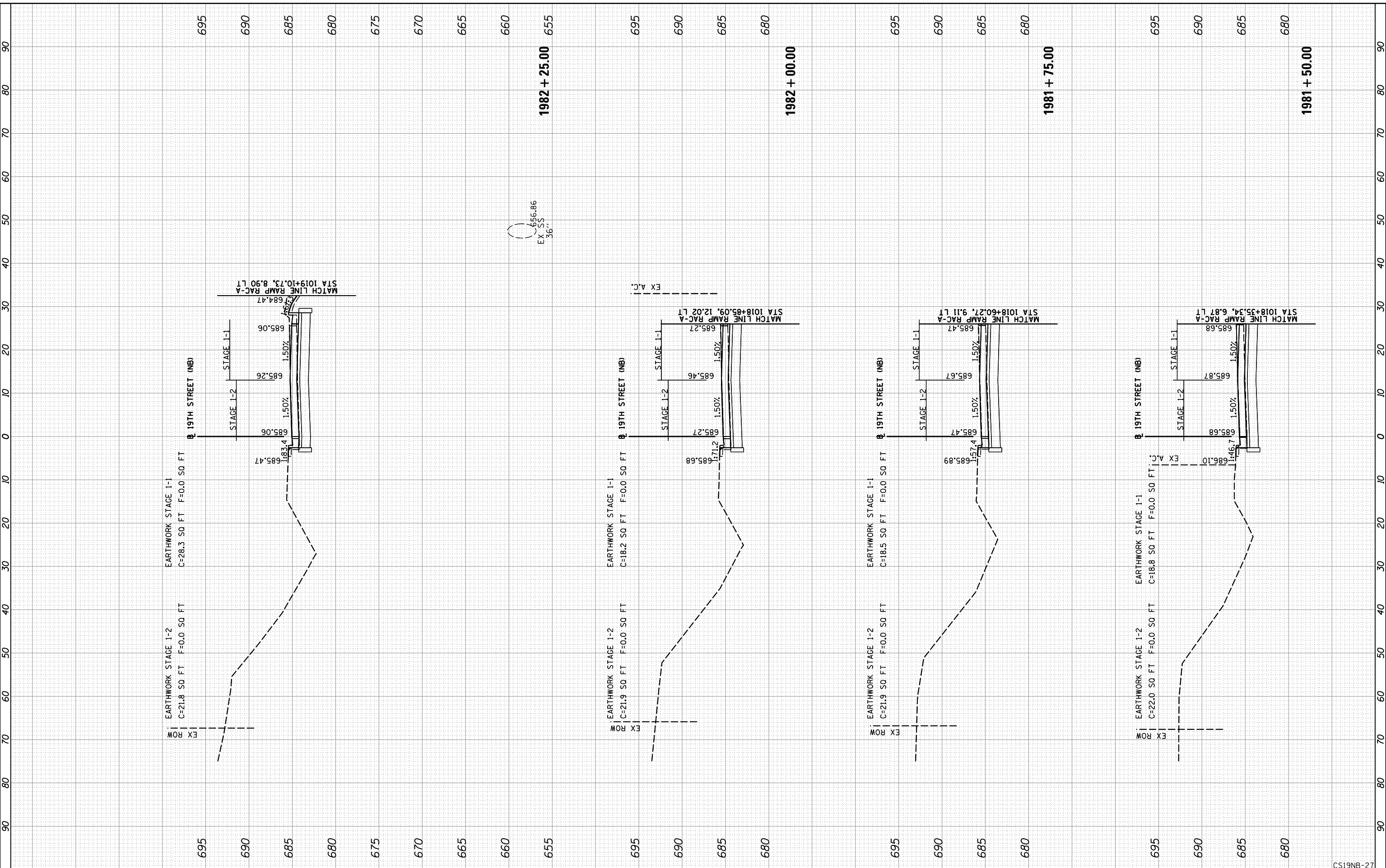


FINAL SURVEY NO.	SURVEYED PLOTTED TEMPLATE AREAS CHECKED	BY	DATE

ORIGINAL SURVEY NO.	SURVEYED PLOTTED TEMPLATE AREAS CHECKED	BY	DATE

LAYOUT	RLT	7/22/2011
DRAWN	RLT	2/8/2016
REVIEWED	MTH/JJW	3/21/2017

© Copyright Hanson Professional Services Inc.



FILE NAME = D2CONCD-HPS-sht-xssht20L.dgn

USER NAME =	hehr01663
DESIGNED -	RLT
DRAWN -	RLT
CHECKED -	MTH/JJW
DATE -	3/23/2017
PLOT SCALE =	
PLOT DATE =	3/22/2017

REVISIED -	
REVISIED -	
REVISIED -	
REVISIED -	

**STATE OF ILLINOIS
DEPARTMENT OF TRANSPORTATION**

**CROSS SECTIONS
19TH STREET NB (ONE-WAY)**

SCALE: SHEET NO. 27 OF 30 SHEETS STA. 1981+50.00 TO STA. 1982+25.00

F.A.I. RTE.	SECTION	COUNTY	TOTAL SHEETS	SHEET NO.
74	(81-11R-1 & 81-11HR, HBR-1, HBR-2)	ROCK ISLAND	2042	2009
CONTRACT NO.				64E26
ILLINOIS FED. AID PROJECT				

CS19NB-27

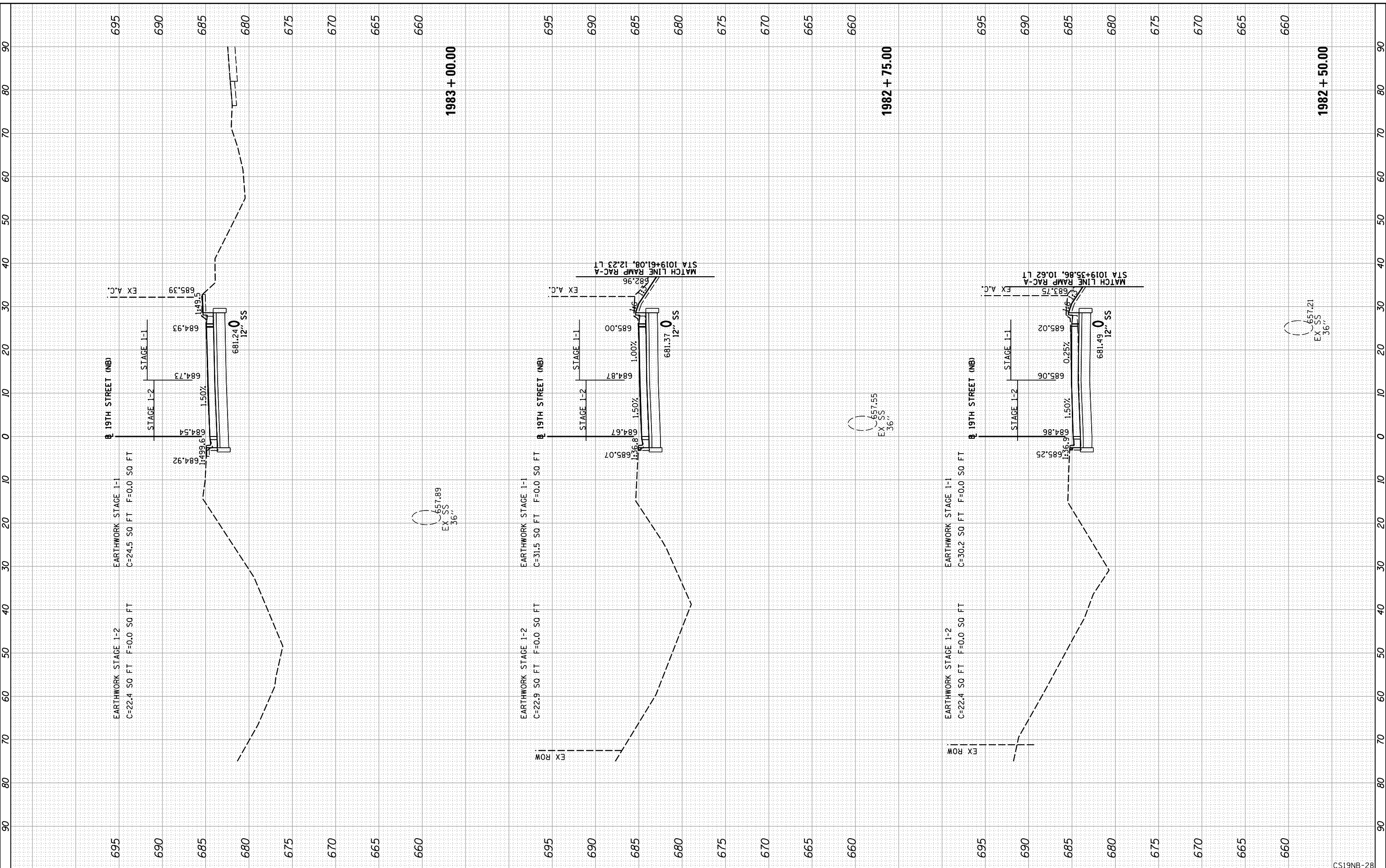


FINAL SURVEY NO.	SURVEYED PLOTTED TEMPLATE AREAS CHECKED	BY	DATE

ORIGINAL SURVEY NO.	SURVEYED PLOTTED TEMPLATE AREAS CHECKED	BY	DATE

LAYOUT	RLT	7/22/2011
DRAWN	RLT	2/8/2016
REVIEWED	MTH/JJW	3/21/2017

© Copyright Hanson Professional Services Inc.



FILE NAME = D2CONCD-HPS-sht-xssht20L.dgn

USER NAME = hehr01663

DESIGNED - RLT
DRAWN - RLT
CHECKED - MTH/JJW
DATE - 3/23/2017

REVISED -
REVISED -
REVISED -
REVISED -

STATE OF ILLINOIS
DEPARTMENT OF TRANSPORTATION

SCALE: SHEET NO. 28 OF 30 SHEETS STA. 1982+50.00 TO STA. 1983+00.00

CROSS SECTIONS
19TH STREET NB (ONE-WAY)

F.A.I. RTE.	SECTION	COUNTY	TOTAL SHEETS	SHEET NO.
74	(81-11R-1 & 81-11HBR, HBR-1, HBR-2)	ROCK ISLAND	2042	2010
CONTRACT NO. 64E26			ILLINOIS FED. AID PROJECT	

CS19NB-28

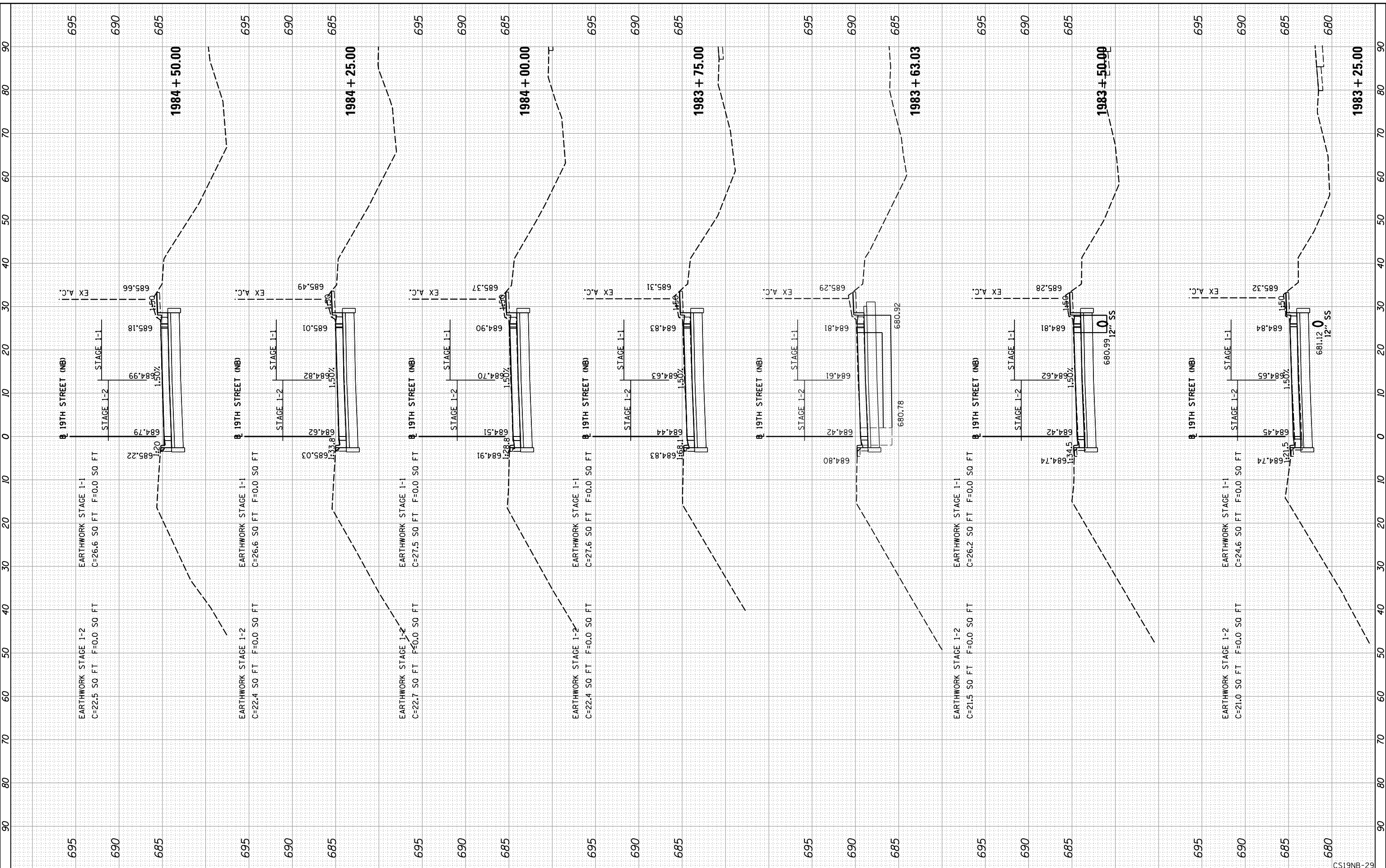


FINAL SURVEY	SURVEYED	BY	DATE
NOTE BOOK	PLOTTED		
AREAS CHECKED	TEMPLATE		
	AREAS CHECKED		

ORIGINAL SURVEY	SURVEYED	BY	DATE
NOTE BOOK	PLOTTED		
AREAS CHECKED	TEMPLATE		
	AREAS CHECKED		

LAYOUT	RLT	1/22/2011
DRAWN	RLT	2/8/2016
REVIEWED	MTH/JJW	3/21/2017

© Copyright Hanson Professional Services Inc.



FILE NAME = D2CONCD-HPS-sh-t-xssht20L.dgn

USER NAME = hehn01663

DESIGNED - RLT
DRAWN - RLT
CHECKED - MTH/JJW
DATE - 3/23/2017

REVISED -
REVISED -
REVISED -
REVISED -

**STATE OF ILLINOIS
DEPARTMENT OF TRANSPORTATION**

**CROSS SECTIONS
19TH STREET NB (ONE-WAY)**

SCALE: SHEET NO. 29 OF 30 SHEETS STA. 1983+25.00 TO STA. 1984+50.00

F.A.I. RTE.	SECTION	COUNTY	TOTAL SHEETS	SHEET NO.
74	(81-11R-1 & 81-11HR, HBR-1, HBR-2)	ROCK ISLAND	2042	2011
CONTRACT NO. 64E26			ILLINOIS FED. AID PROJECT	

CS19NB-29

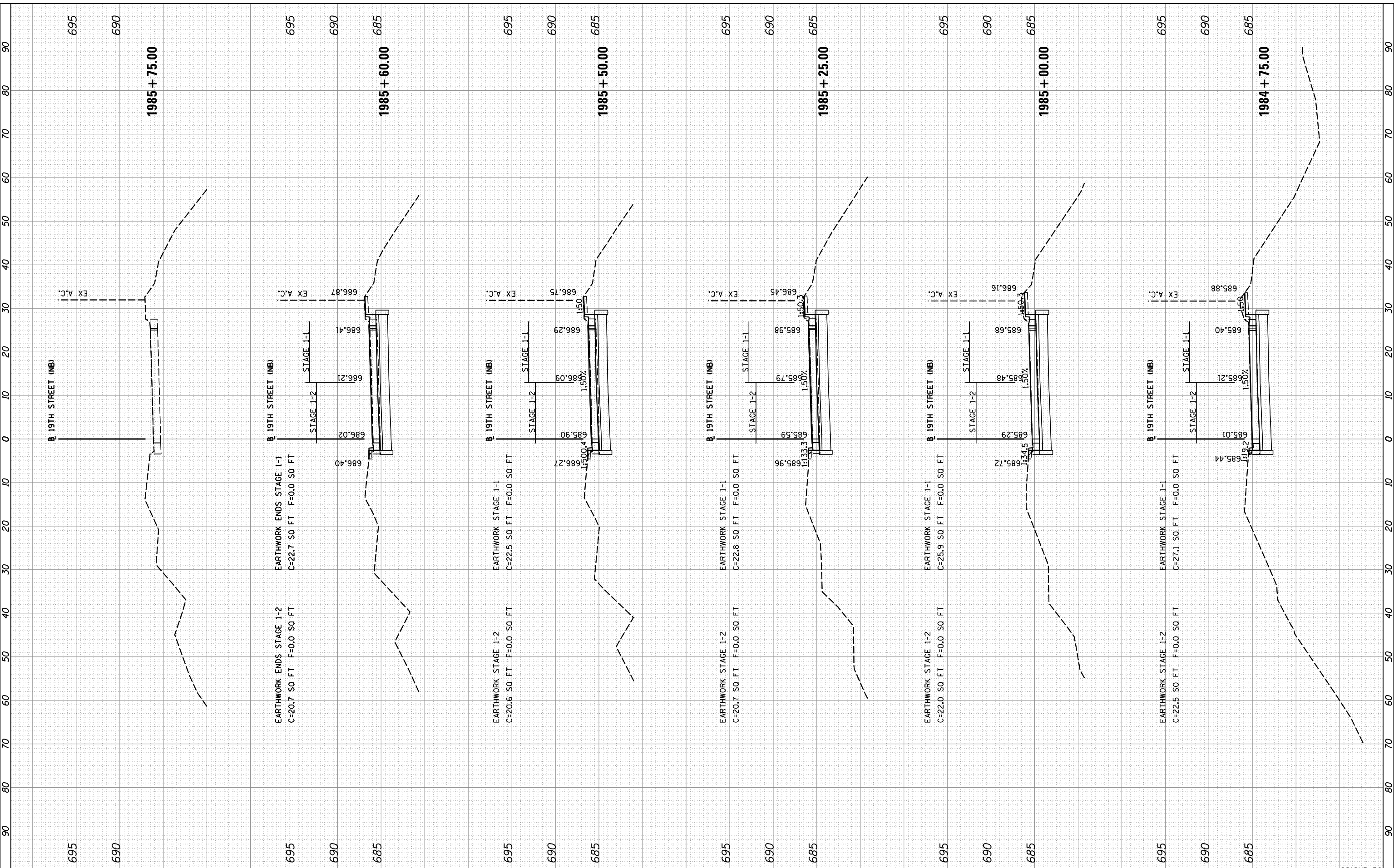


FINAL SURVEY NO.	SURVEYED	BY	DATE
NOTE BOOK NO.	PLOTTED		
AREAS CHECKED	TEMPLATE		
	AREAS		
	CHECKED		

ORIGINAL SURVEY NO.	SURVEYED	BY	DATE
NOTE BOOK NO.	PLOTTED		
AREAS CHECKED	TEMPLATE		
	AREAS		
	CHECKED		

LAYOUT	RLT	7/22/2011
DRAWN	RLT	2/8/2016
REVIEWED	MTH/JJW	3/21/2017

© Copyright Hanson Professional Services Inc.



FILE NAME = D2CONCD-HPS-sht-xssht20L.dgn

USER NAME = hehr@1663

DESIGNED	-	RLT
DRAWN	-	RLT
CHECKED	-	MTH/JJW
DATE	-	3/23/2017

REVIS	-	
REVIS	-	
REVIS	-	
REVIS	-	

**STATE OF ILLINOIS
DEPARTMENT OF TRANSPORTATION**

**CROSS SECTIONS
19TH STREET NB (ONE-WAY)**

SCALE: SHEET NO. 30 OF 30 SHEETS STA. 1984+75.00 TO STA. 1986+00.00

F.A.I. RTE.	SECTION	COUNTY	TOTAL SHEETS	SHEET NO.
74	(81-11R-1 & 81-11HBR, HBR-1, HBR-2)	ROCK ISLAND	2042	2012
CONTRACT NO. 64E26				
ILLINOIS FED. AID PROJECT				

CS19NB-30

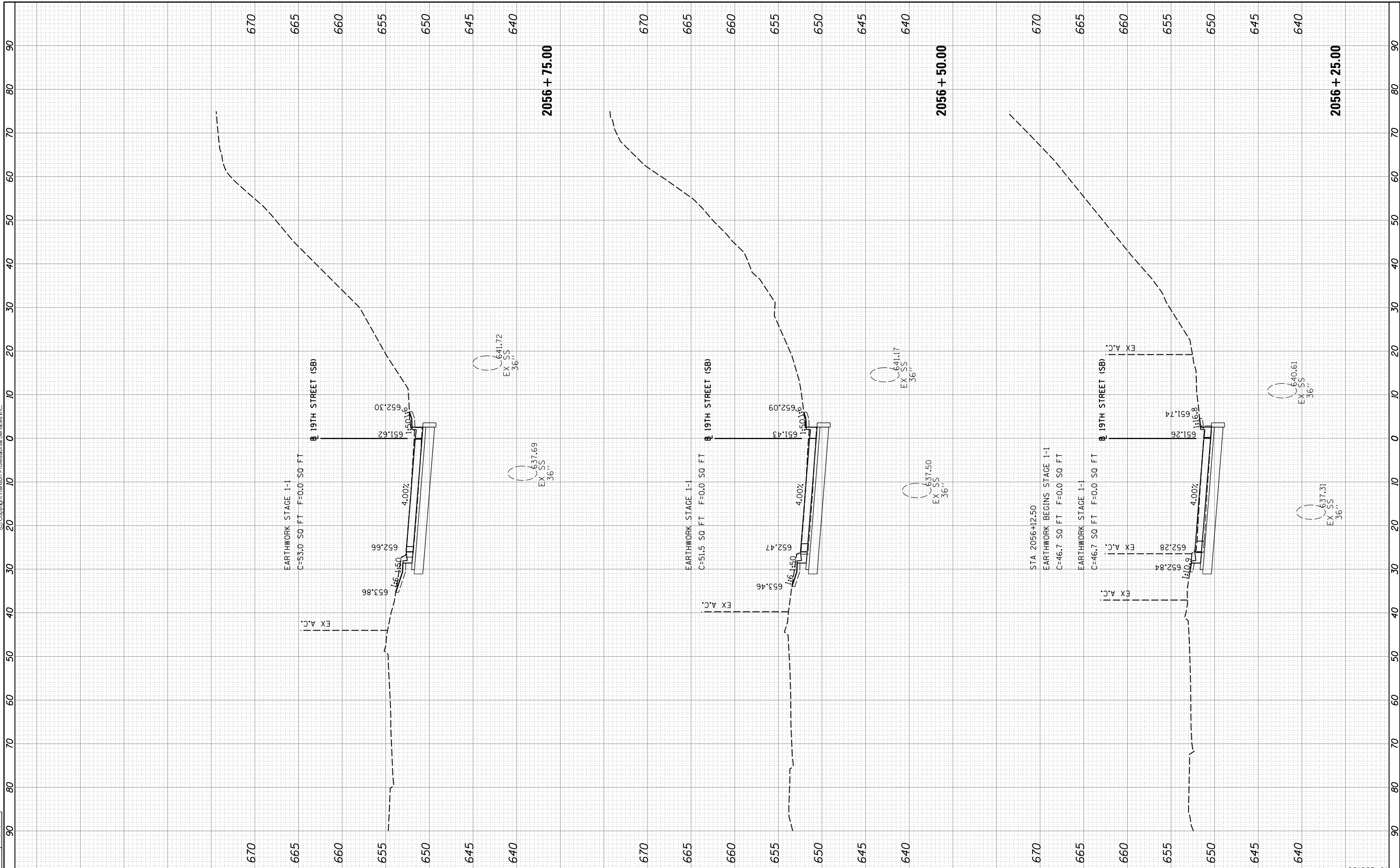


FINAL SURVEY NO.	SURVEYED	BY	DATE
NOTE BOOK	PLOTTED		
AREAS CHECKED	TEMPLATE		
	AREAS CHECKED		

ORIGINAL SURVEY NO.	SURVEYED	BY	DATE
	PLOTTED		
	TEMPLATE		
	AREAS CHECKED		

LAYOUT	RLT	7/22/2011
DRAWN	RLT	2/8/2016
REVIEWED	MTH/JJW	3/21/2017

© Copyright Hanson Professional Services Inc.



FILE NAME = D2CONCD-HPS-sht-xssht22L.dgn

USER NAME = hehr01663
 DESIGNED - RLT
 DRAWN - RLT
 CHECKED - MTH/JJW
 DATE - 3/23/2017

REVISIONS
 REVISED -
 REVISED -
 REVISED -
 REVISED -

**STATE OF ILLINOIS
 DEPARTMENT OF TRANSPORTATION**

**CROSS SECTIONS
 19TH STREET SB (ONE-WAY)**
 SCALE: SHEET NO. 1 OF 19 SHEETS STA. 2056+25.00 TO STA. 2056+75.00

F.A.I. RTE.	SECTION	COUNTY	TOTAL SHEETS	SHEET NO.
74	(81-11R-1 & 81-11HBR, HBR-1, HBR-2)	ROCK ISLAND	2042	2013
CONTRACT NO. 64E26			CS19SB-01	
ILLINOIS FED. AID PROJECT				

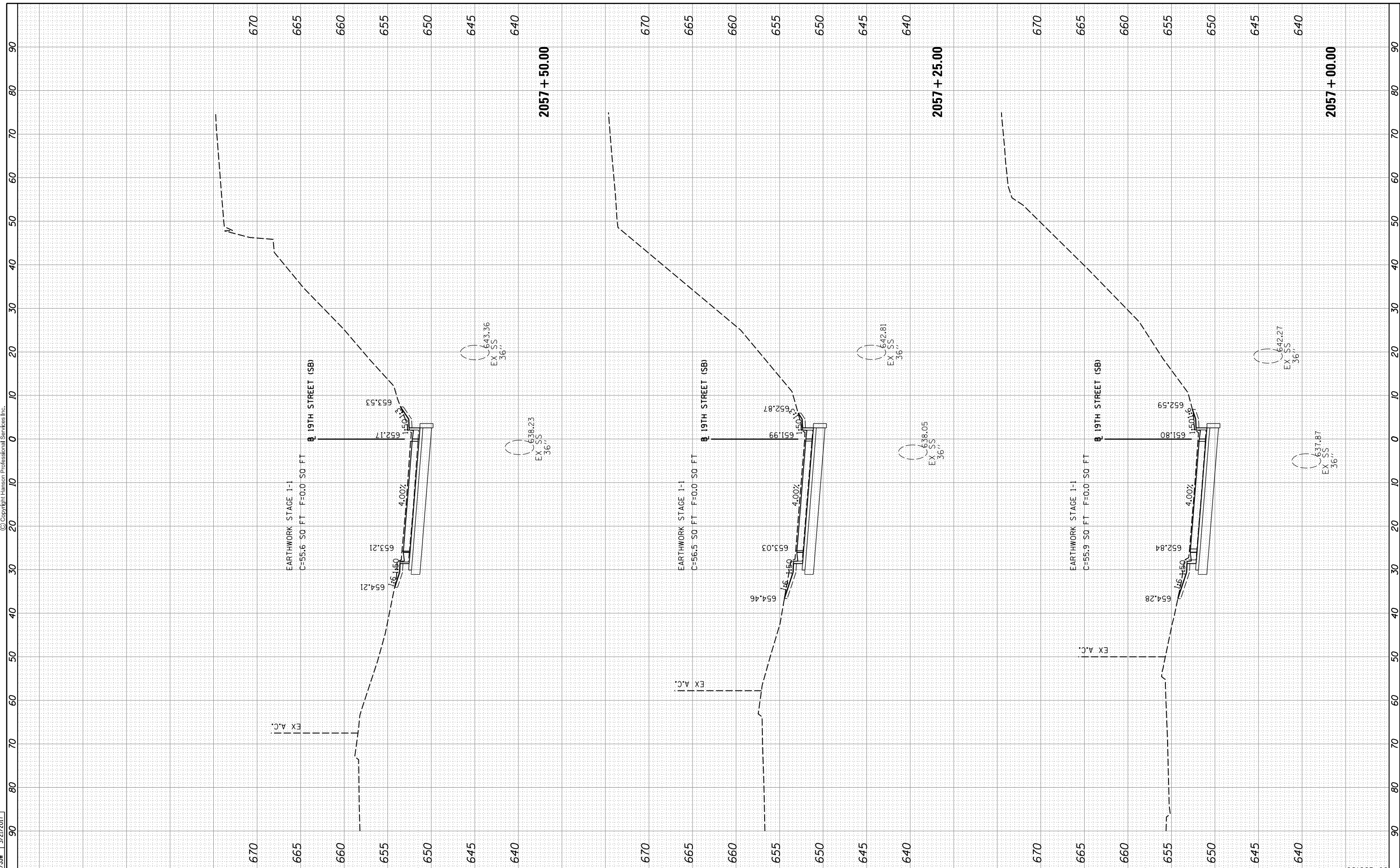


FINAL SURVEY NO.	SURVEYED	BY	DATE
NOTE BOOK	PLOTTED		
AREAS CHECKED	TEMPLATE		
	AREAS CHECKED		

ORIGINAL SURVEY NO.	SURVEYED	BY	DATE
	PLOTTED		
	AREAS CHECKED		
	AREAS CHECKED		

LAYOUT	RLT	7/22/2011
DRAWN	RLT	2/8/2016
REVIEWED	MTH/JJW	3/21/2017

© Copyright Hanson Professional Services Inc.



FILE NAME = D2CONCO-HPS-sht-xssht22L.dgn

USER NAME = hehn01663
 DESIGNED - RLT
 DRAWN - RLT
 CHECKED - MTH/JJW
 DATE - 3/23/2017

REVISIONS
 REVISED -
 REVISED -
 REVISED -
 REVISED -

**STATE OF ILLINOIS
 DEPARTMENT OF TRANSPORTATION**

**CROSS SECTIONS
 19TH STREET SB (ONE-WAY)**
 SCALE: SHEET NO. 2 OF 19 SHEETS STA. 2057+00.00 TO STA. 2057+50.00

F.A.I. RTE.	SECTION	COUNTY	TOTAL SHEETS	SHEET NO.
74	(81-11R-1 & 81-11HBR, HBR-1, HBR-2)	ROCK ISLAND	2042	2014
CONTRACT NO. 64E26			CS19SB-02	
ILLINOIS FED. AID PROJECT				

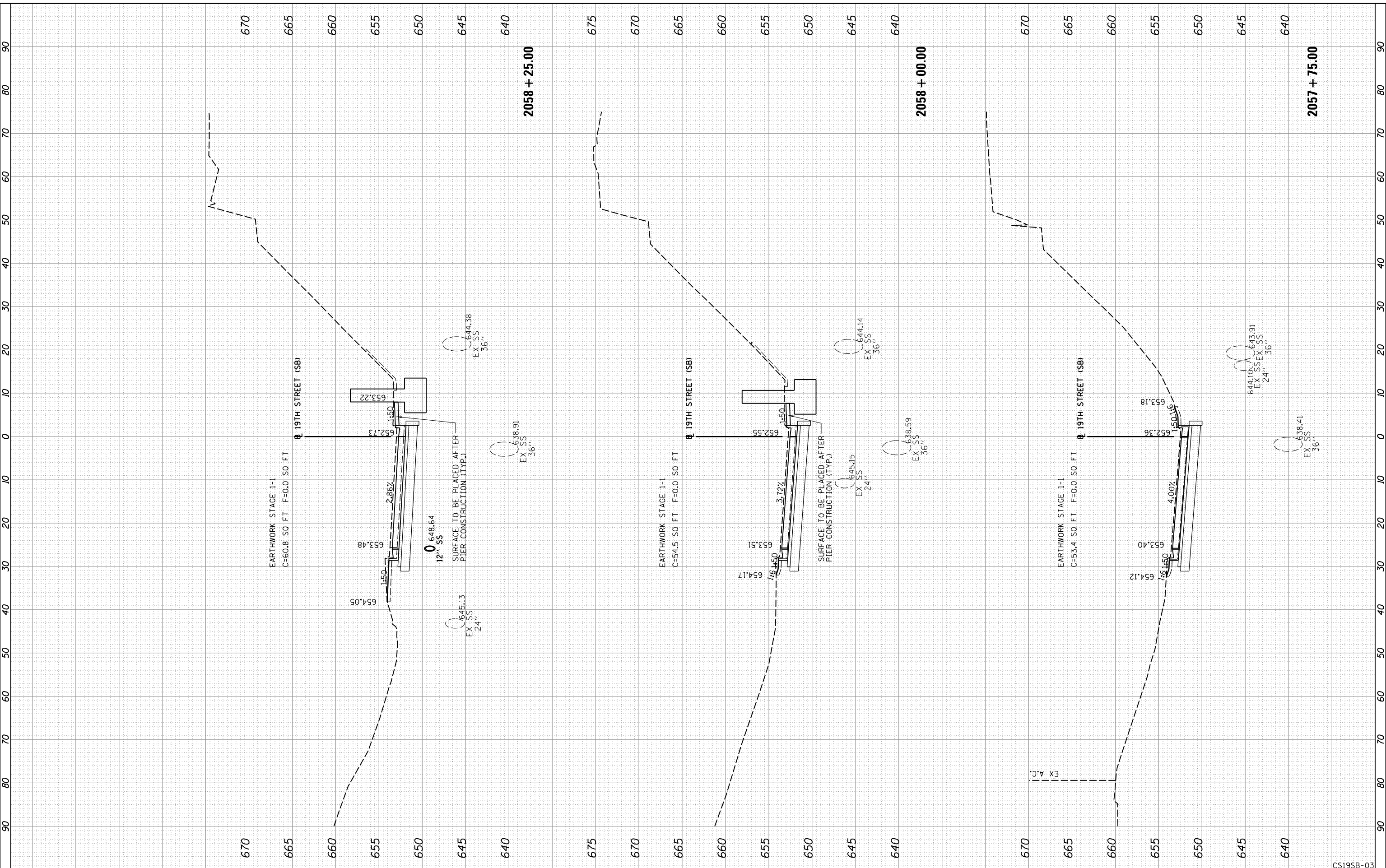


FINAL SURVEY NO.	SURVEYED AREAS CHECKED	BY	DATE

ORIGINAL SURVEY NO.	SURVEYED AREAS CHECKED	BY	DATE

LAYOUT	RLT	7/22/2011
DRAWN	RLT	2/8/2016
REVIEWED	MTH/JJW	3/21/2017

© Copyright Hanson Professional Services Inc.



FILE NAME = D2CONCD-HPS-sht-xssht22L.dgn

USER NAME =	petke00954
DESIGNED -	RLT
DRAWN -	RLT
CHECKED -	MTH/JJW
DATE -	3/23/2017
PLOT SCALE =	
PLOT DATE =	4/20/2017

REVISD -	
REVISD -	
REVISD -	
REVISD -	

**STATE OF ILLINOIS
DEPARTMENT OF TRANSPORTATION**

CROSS SECTIONS	
19TH STREET SB (ONE-WAY)	
SCALE:	SHEET NO. 3 OF 19 SHEETS STA. 2057+75.00 TO STA. 2058+25.00

F.A.I. RTE.	SECTION	COUNTY	TOTAL SHEETS	SHEET NO.
74	(81-11R-1 & 81-11HBR, HBR-1, HBR-2)	ROCK ISLAND	2042	2015
CONTRACT NO. 64E26			ILLINOIS FED. AID PROJECT	

CS19SB-03

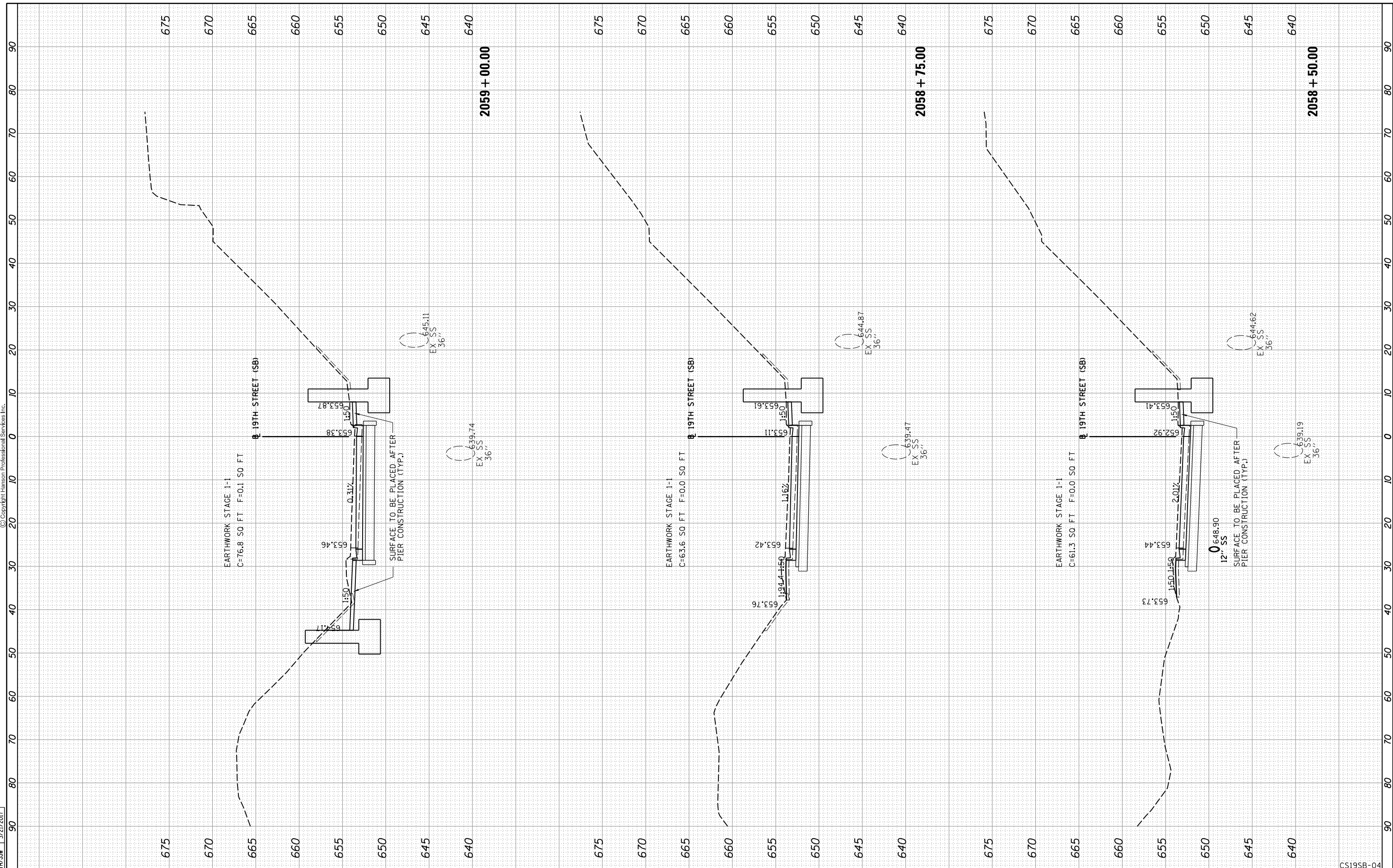


FINAL SURVEY NO.	SURVEYED AREAS CHECKED
NOTE BOOK NO.	PLOTTED AREAS CHECKED
DATE	BY

ORIGINAL SURVEY NO.	SURVEYED AREAS CHECKED
NOTE BOOK NO.	PLOTTED AREAS CHECKED
DATE	BY

LAYOUT	RLT	7/22/2011
DRAWN	RLT	2/8/2016
REVIEWED	MTH/JJW	3/21/2017

© Copyright Hanson Professional Services Inc.



FILE NAME = D2CONCD-HPS-sht-xssht22L.dgn

USER NAME = petke00954	DESIGNED - RLT	REVISED -
	DRAWN - RLT	REVISED -
PLOT SCALE =	CHECKED - MTH/JJW	REVISED -
PLOT DATE = 4/20/2017	DATE - 3/23/2017	REVISED -

**STATE OF ILLINOIS
DEPARTMENT OF TRANSPORTATION**

**CROSS SECTIONS
19TH STREET SB (ONE-WAY)**

SCALE: SHEET NO. 4 OF 19 SHEETS STA. 2058+50.00 TO STA. 2059+00.00

F.A.I. RTE.	SECTION	COUNTY	TOTAL SHEETS	SHEET NO.
74	(81-11R-1 & 81-11HBR, HBR-1, HBR-2)	ROCK ISLAND	2042	2016
CONTRACT NO. 64E26			ILLINOIS FED. AID PROJECT	

CS19SB-04

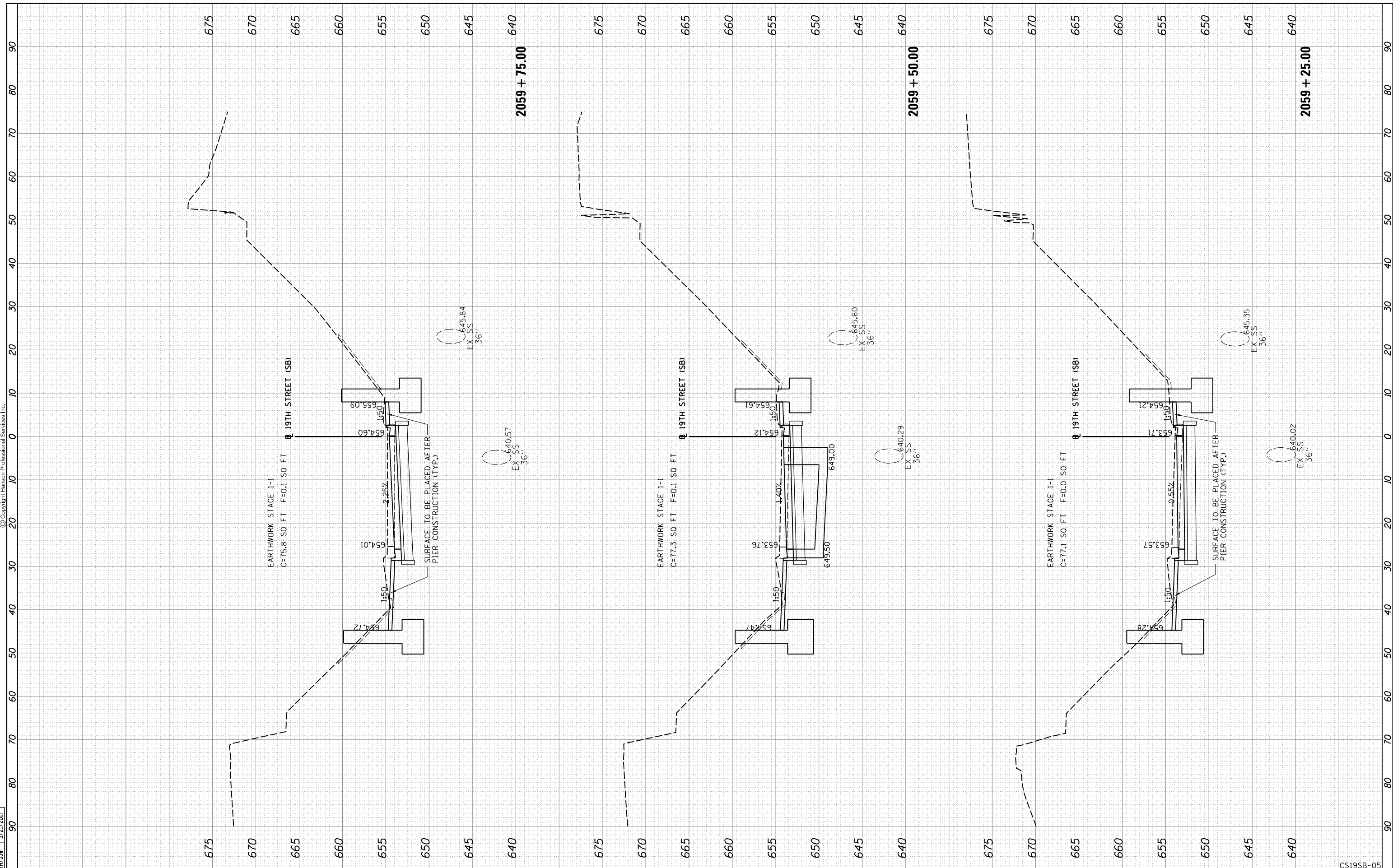


FINAL SURVEY NO.	SURVEYED BY	DATE
PLOTTED		
TEMPLATE		
AREAS CHECKED		

ORIGINAL SURVEY NO.	SURVEYED BY	DATE
NOTE BOOK		
AREAS CHECKED		

LAYOUT	RLT	7/22/2011
DRAWN	RLT	2/8/2016
REVIEWED	MTH/JJW	3/21/2017

© Copyright Hanson Professional Services Inc.



FILE NAME = D2CONCD-HPS-sht-xssht22L.dgn

USER NAME = petke00954	DESIGNED - RLT	REVISED -
	DRAWN - RLT	REVISED -
PLOT SCALE =	CHECKED - MTH/JJW	REVISED -
PLOT DATE = 4/20/2017	DATE - 3/23/2017	REVISED -

**STATE OF ILLINOIS
DEPARTMENT OF TRANSPORTATION**

**CROSS SECTIONS
19TH STREET SB (ONE-WAY)**

SCALE: SHEET NO. 5 OF 19 SHEETS STA. 2059+25.00 TO STA. 2059+75.00

F.A.I. RTE.	SECTION	COUNTY	TOTAL SHEETS	SHEET NO.
74	(81-11R-1 & 81-11HBR, HBR-1, HBR-2)	ROCK ISLAND	2042	2017
CONTRACT NO. 64E26			CS19SB-05	

ILLINOIS FED. AID PROJECT

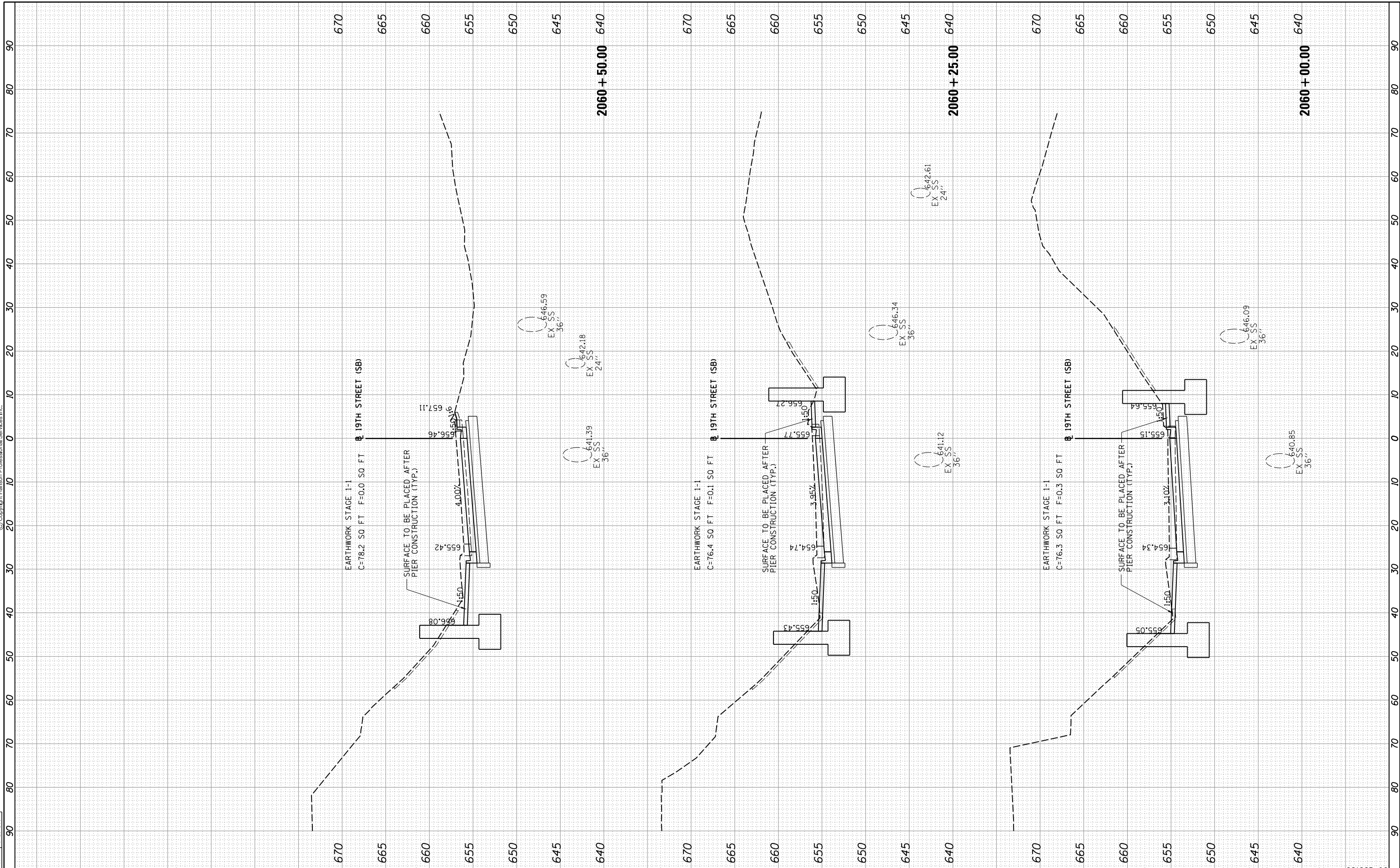


FINAL SURVEY NO.	SURVEYED	BY	DATE
NOTE BOOK	PLOTTED		
AREAS CHECKED	TEMPLATE		
	AREAS CHECKED		

ORIGINAL SURVEY NO.	SURVEYED	BY	DATE
	PLOTTED		
	TEMPLATE		
	AREAS CHECKED		

LAYOUT	RLT	7/22/2011
DRAWN	RLT	2/8/2016
REVIEWED	MTH/JJW	3/21/2017

© Copyright Hanson Professional Services Inc.



FILE NAME = D2CONCO-HPS-sht-xssht22L.dgn

USER NAME = petke00954

DESIGNED - RLT
 DRAWN - RLT
 CHECKED - MTH/JJW
 DATE - 3/23/2017

REVISED -
 REVISED -
 REVISED -
 REVISED -

**STATE OF ILLINOIS
 DEPARTMENT OF TRANSPORTATION**

**CROSS SECTIONS
 19TH STREET SB (ONE-WAY)**

SCALE: SHEET NO. 6 OF 19 SHEETS STA. 2060+00.00 TO STA. 2060+50.00

F.A.I. RTE.	SECTION	COUNTY	TOTAL SHEETS	SHEET NO.
74	(81-11R-1 & 81-11HBR, HBR-1, HBR-2)	ROCK ISLAND	2042	2018
CONTRACT NO. 64E26			ILLINOIS FED. AID PROJECT	

CS19SB-06

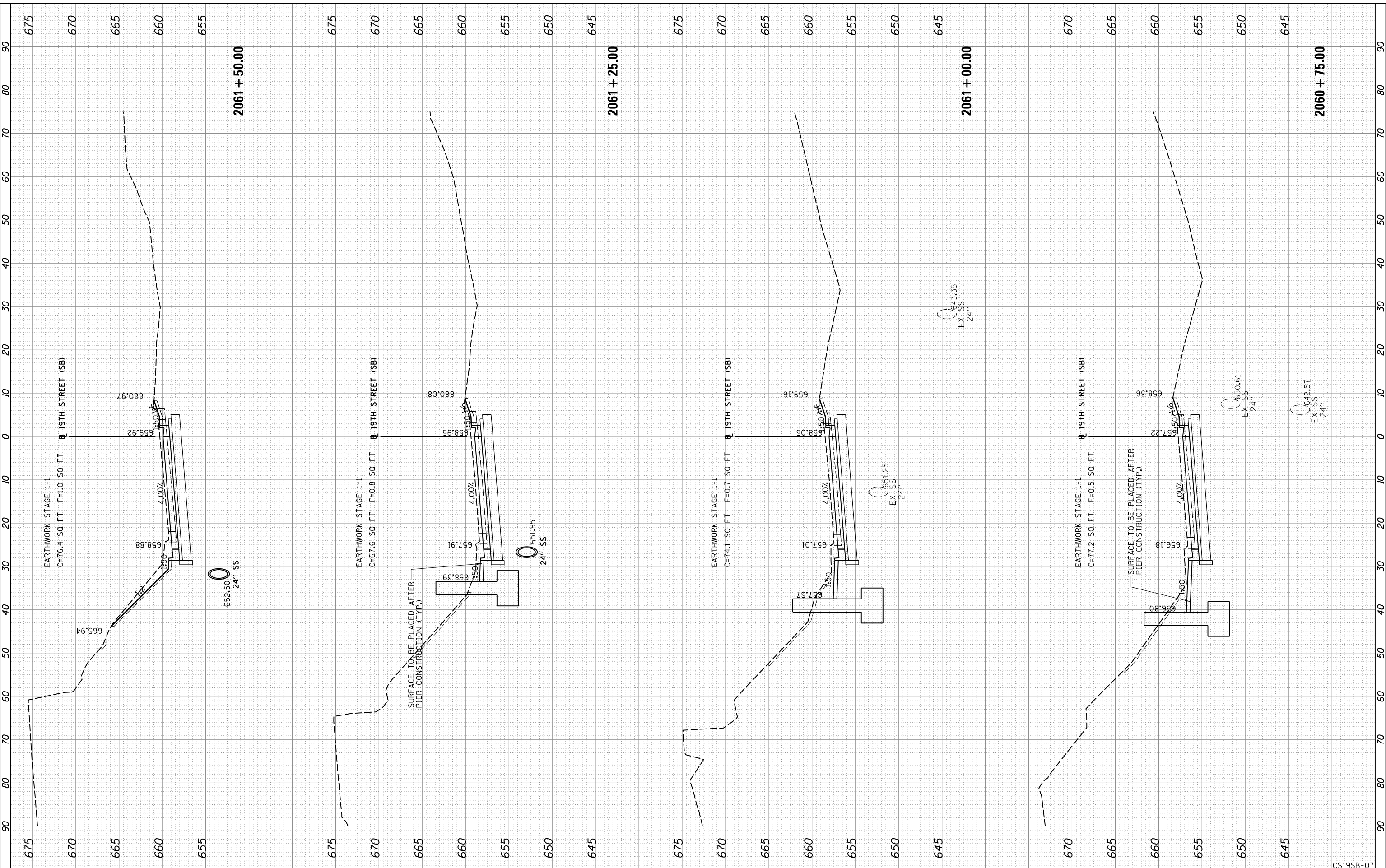


FINAL SURVEY NO.	SURVEYED	BY	DATE
NOTE BOOK	PLOTTED		
AREAS CHECKED	TEMPLATE		
	AREAS CHECKED		

ORIGINAL SURVEY NO.	SURVEYED	BY	DATE
NOTE BOOK	PLOTTED		
AREAS CHECKED	TEMPLATE		
	AREAS CHECKED		

LAYOUT	RLT	7/22/2011
DRAWN	RLT	2/8/2016
REVIEWED	MTH/JJW	3/21/2017

© Copyright Hanson Professional Services Inc.



FILE NAME = D2CONCO-HPS-sht-xssht22L.dgn

USER NAME = petke00954

DESIGNED - RLT
 DRAWN - RLT
 CHECKED - MTH/JJW
 DATE - 3/23/2017

REVISED -
 REVISED -
 REVISED -
 REVISED -

**STATE OF ILLINOIS
 DEPARTMENT OF TRANSPORTATION**

**CROSS SECTIONS
 19TH STREET SB (ONE-WAY)**

SCALE: SHEET NO. 7 OF 19 SHEETS STA. 2060+75.00 TO STA. 2061+50.00

F.A.I. RTE.	SECTION	COUNTY	TOTAL SHEETS	SHEET NO.
74	(81-11R-1 & 81-11HBR, HBR-1, HBR-2)	ROCK ISLAND	2042	2019
CONTRACT NO. 64E26			ILLINOIS FED. AID PROJECT	

CS19SB-07

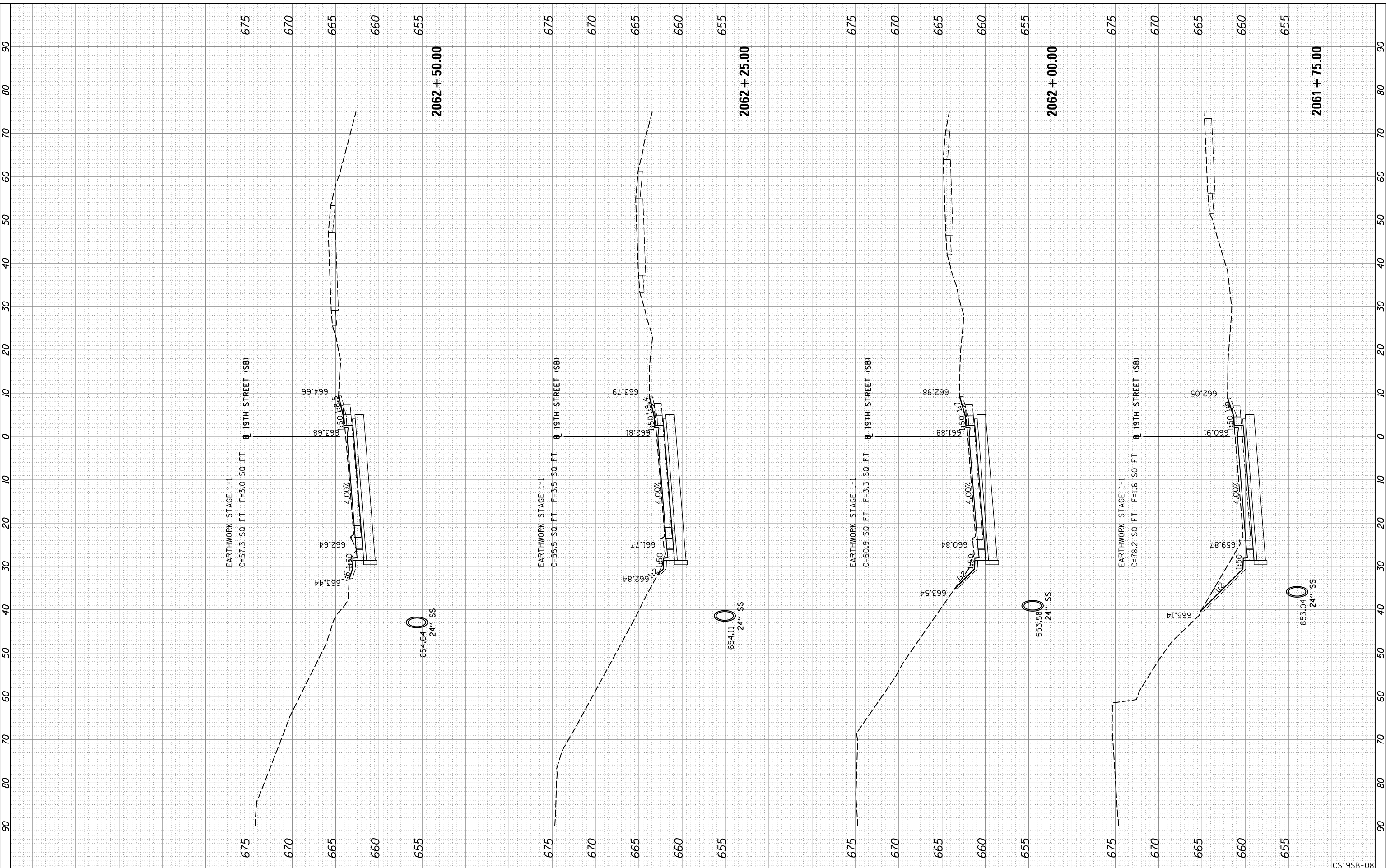


FINAL SURVEY NO.	SURVEYED AREAS CHECKED	BY	DATE

ORIGINAL SURVEY NO.	SURVEYED AREAS CHECKED	BY	DATE

LAYOUT	RLT	7/22/2011
DRAWN	RLT	2/8/2016
REVIEWED	MTH/JJW	3/21/2017

© Copyright Hanson Professional Services Inc.



FILE NAME = D2CONCD-HPS-sht-xssht22L.dgn

USER NAME = hehrn01663
 DESIGNED - RLT
 DRAWN - RLT
 CHECKED - MTH/JJW
 PLOT DATE = 3/23/2017

REVISED -
 REVISED -
 REVISED -
 REVISED -

**STATE OF ILLINOIS
 DEPARTMENT OF TRANSPORTATION**

**CROSS SECTIONS
 19TH STREET SB (ONE-WAY)**
 SCALE: SHEET NO. 8 OF 19 SHEETS STA. 2061+75.00 TO STA. 2062+50.00

F.A.I. RTE.	SECTION	COUNTY	TOTAL SHEETS	SHEET NO.
74	(81-11R-1 & 81-11HBR, HBR-1, HBR-2)	ROCK ISLAND	2042	2020
CONTRACT NO. 64E26			ILLINOIS FED. AID PROJECT	

CS19SB-08

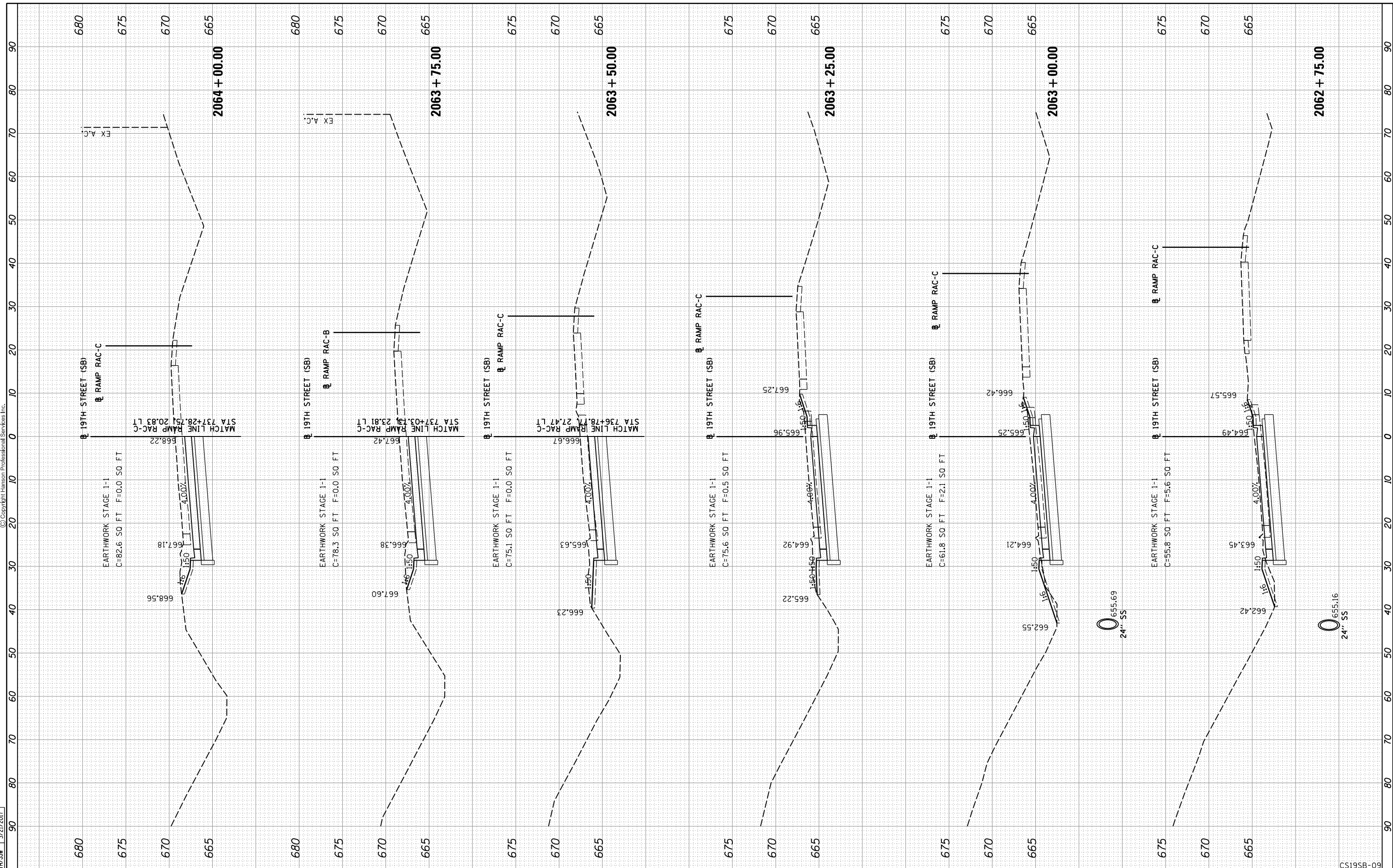


FINAL SURVEY NO.	SURVEYED	BY	DATE
NOTE BOOK	PLOTTED		
AREAS CHECKED	TEMPLATE		
	AREAS		
	CHECKED		

ORIGINAL SURVEY NO.	SURVEYED	BY	DATE
NOTE BOOK	PLOTTED		
AREAS CHECKED	TEMPLATE		
	AREAS		
	CHECKED		

LAYOUT	RLT	7/22/2011
DRAWN	RLT	2/8/2016
REVIEWED	MTH/JJW	3/21/2017

© Copyright Hanson Professional Services Inc.



FILE NAME = D2CONCD-HPS-sht-xssht22L.dgn

USER NAME = hehr@1663
 DESIGNED - RLT
 DRAWN - RLT
 CHECKED - MTH/JJW
 PLOT DATE = 3/22/2017

REVISIED -
 REVISIED -
 REVISIED -
 REVISIED -

**STATE OF ILLINOIS
 DEPARTMENT OF TRANSPORTATION**

**CROSS SECTIONS
 19TH STREET SB (ONE-WAY)**
 SCALE: SHEET NO. 9 OF 19 SHEETS STA. 2062+75.00 TO STA. 2064+00.00

F.A.I. RTE.	SECTION	COUNTY	TOTAL SHEETS	SHEET NO.
74	(81-11R-1 & 81-11HR, HBR-1, HBR-2)	ROCK ISLAND	2042	2021
CONTRACT NO. 64E26			ILLINOIS FED. AID PROJECT	

CS19SB-09

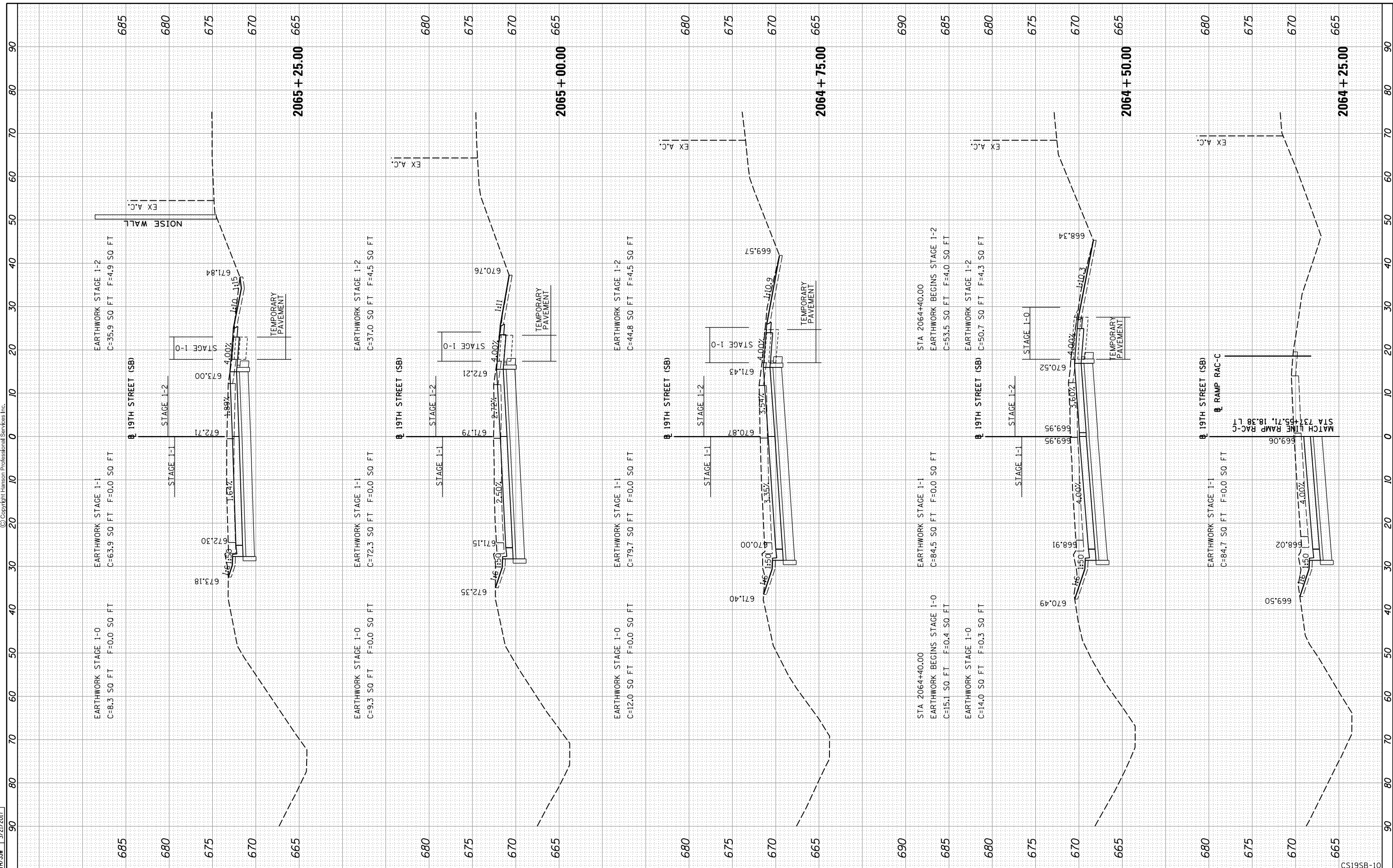


FINAL SURVEY	SURVEYED	BY	DATE
NOTE BOOK	PLOTTED		
NO.	TEMPLATE		
	AREAS CHECKED		

ORIGINAL SURVEY	SURVEYED	BY	DATE
NOTE BOOK	PLOTTED		
NO.	TEMPLATE		
	AREAS CHECKED		

LAYOUT	RLT	1/22/2011
DRAWN	RLT	2/8/2016
REVIEWED	MTH/JJW	3/21/2017

© Copyright Hanson Professional Services Inc.



FILE NAME = D2CONCD-HPS-sht-xssht22L.dgn

USER NAME = hehrn@1663
 DESIGNED - RLT
 DRAWN - RLT
 CHECKED - MTH/JJW
 DATE - 3/23/2017

REVISIED -
 REVISIED -
 REVISIED -
 REVISIED -

**STATE OF ILLINOIS
 DEPARTMENT OF TRANSPORTATION**

**CROSS SECTIONS
 19TH STREET SB (ONE-WAY)**
 SCALE: SHEET NO. 10 OF 19 SHEETS STA. 2064+25.00 TO STA. 2065+25.00

F.A.I. RTE.	SECTION	COUNTY	TOTAL SHEETS	SHEET NO.
74	(81-11R-1 & 81-11HBR, HBR-1, HBR-2)	ROCK ISLAND	2042	2022
CONTRACT NO. 64E26			ILLINOIS FED. AID PROJECT	

CS19SB-10

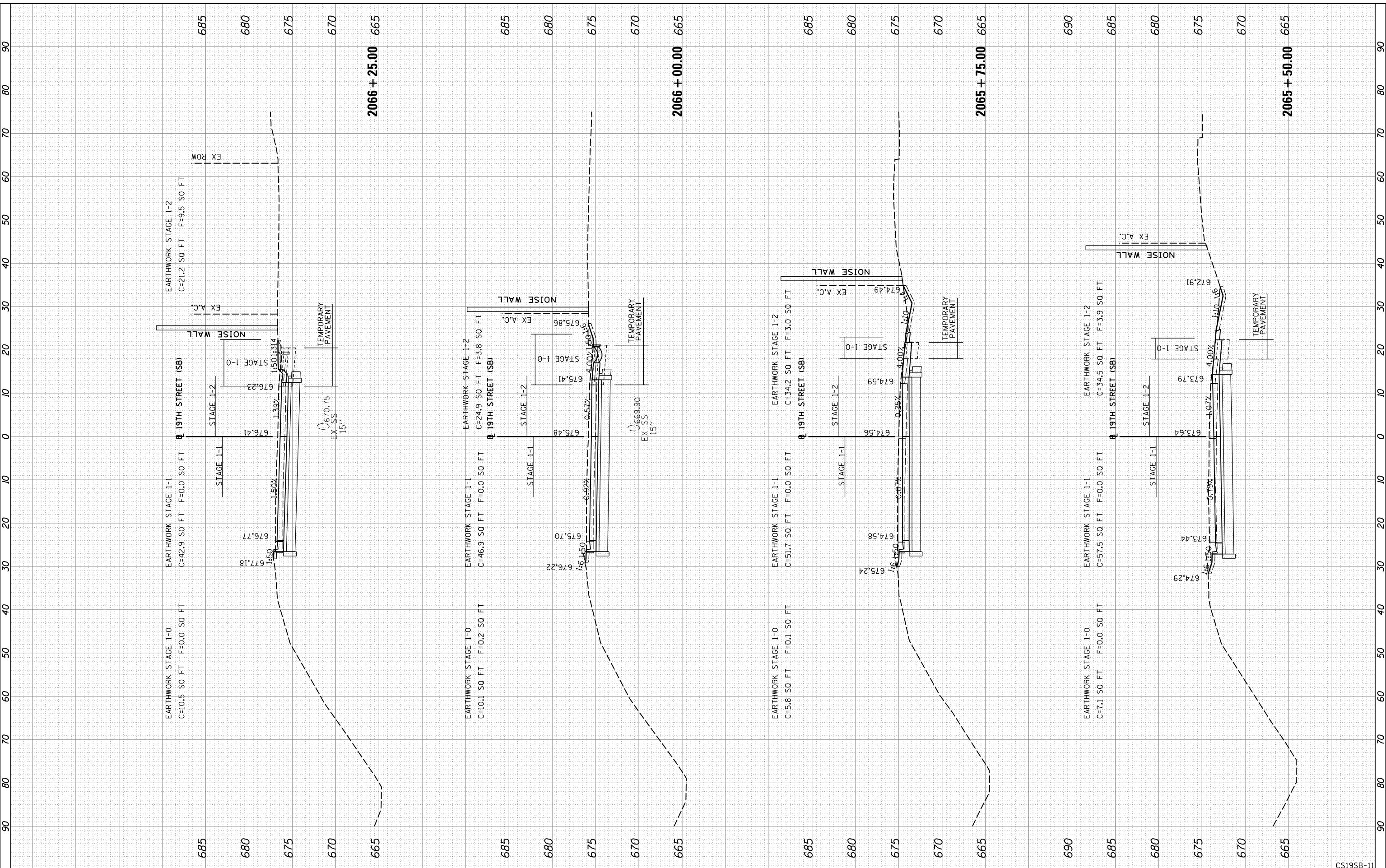


FINAL SURVEY	SURVEYED	BY	DATE
NOTE BOOK	PLOTTED		
AREAS CHECKED	TEMPLATE		
NO.	AREAS CHECKED		

ORIGINAL SURVEY	SURVEYED	BY	DATE
NOTE BOOK	PLOTTED		
AREAS CHECKED	TEMPLATE		
NO.	AREAS CHECKED		

LAYOUT	RLT	7/22/2011
DRAWN	RLT	2/8/2016
REVIEWED	MTH/JJW	3/21/2017

© Copyright Hanson Professional Services Inc.



FILE NAME = D2CONCD-HPS-shr-xssht22L.dgn

USER NAME = hehrn@1663

DESIGNED - RLT
DRAWN - RLT
CHECKED - MTH/JJW
DATE - 3/23/2017

REVISED -
REVISED -
REVISED -
REVISED -

**STATE OF ILLINOIS
DEPARTMENT OF TRANSPORTATION**

**CROSS SECTIONS
19TH STREET SB (ONE-WAY)**

SCALE: SHEET NO. 11 OF 19 SHEETS STA. 2065+50.00 TO STA. 2066+25.00

F.A.I. RTE.	SECTION	COUNTY	TOTAL SHEETS	SHEET NO.
74	(81-11R-1 & 81-11HBR, HBR-1, HBR-2)	ROCK ISLAND	2042	2023
CONTRACT NO. 64E26			ILLINOIS FED. AID PROJECT	

CS19SB-11

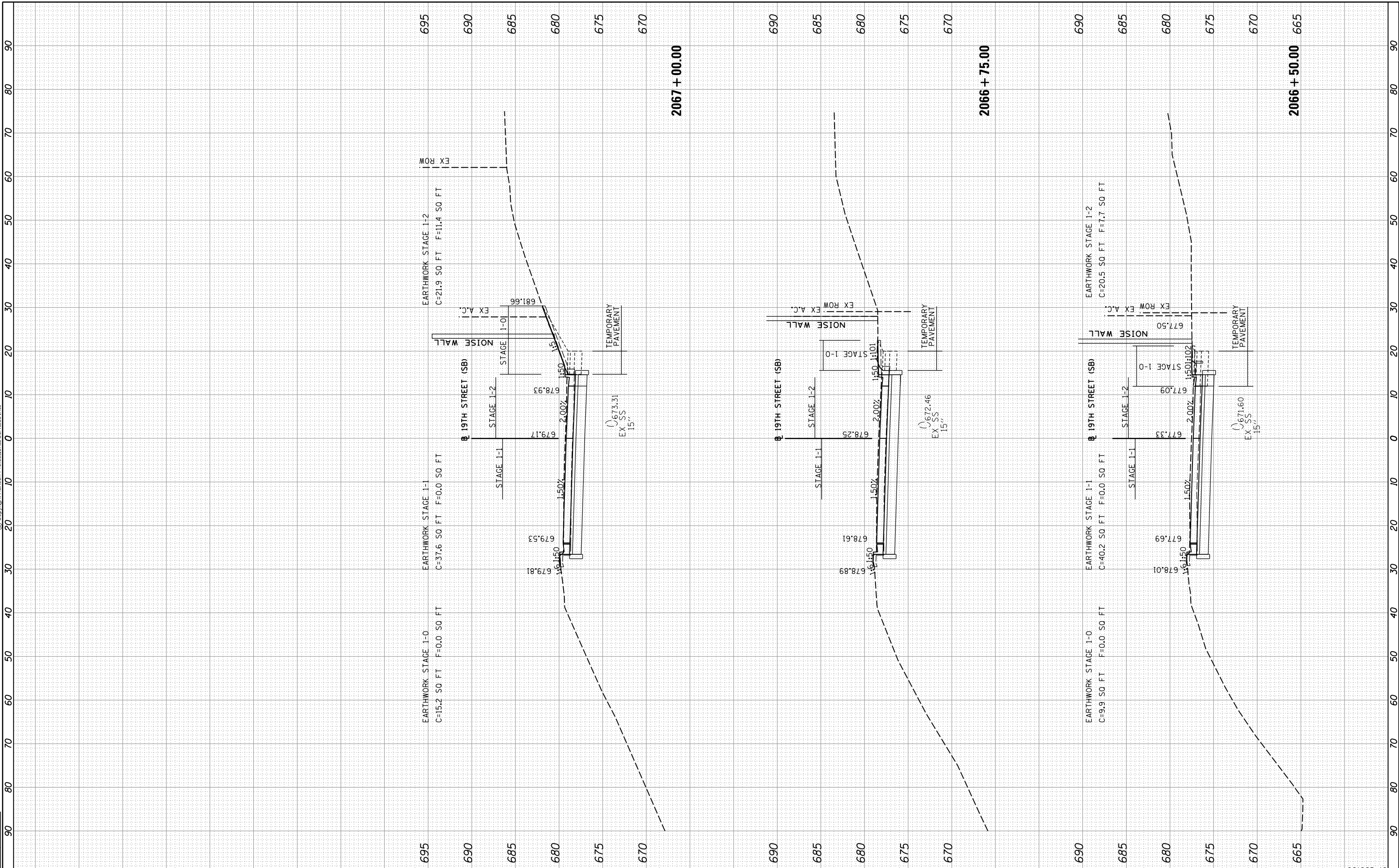


FINAL SURVEY	SURVEYED	BY	DATE
NOTE BOOK	PLOTTED		
NO.	TEMPLATE		
	AREAS CHECKED		

ORIGINAL SURVEY	SURVEYED	BY	DATE
NOTE BOOK	PLOTTED		
NO.	TEMPLATE		
	AREAS CHECKED		

LAYOUT	RLT	7/22/2011
DRAWN	RLT	2/8/2016
REVIEWED	MTH/JJW	3/21/2017

© Copyright Hanson Professional Services Inc.



FILE NAME = D2CONCD-HPS-sht-xssht22L.dgn

USER NAME = hehn01663

DESIGNED	-	RLT	REVISED	-
DRAWN	-	RLT	REVISED	-
CHECKED	-	MTH/JJW	REVISED	-
DATE	-	3/23/2017	REVISED	-

PLOT SCALE =

**STATE OF ILLINOIS
DEPARTMENT OF TRANSPORTATION**

**CROSS SECTIONS
19TH STREET SB (ONE-WAY)**

SCALE: SHEET NO. 12 OF 19 SHEETS STA. 2066+50.00 TO STA. 2067+00.00

F.A.I. RTE.	SECTION	COUNTY	TOTAL SHEETS	SHEET NO.
74	(81-11R-1 & 81-11HBR, HBR-1, HBR-2)	ROCK ISLAND	2042	2024
CONTRACT NO. 64E26			ILLINOIS FED. AID PROJECT	

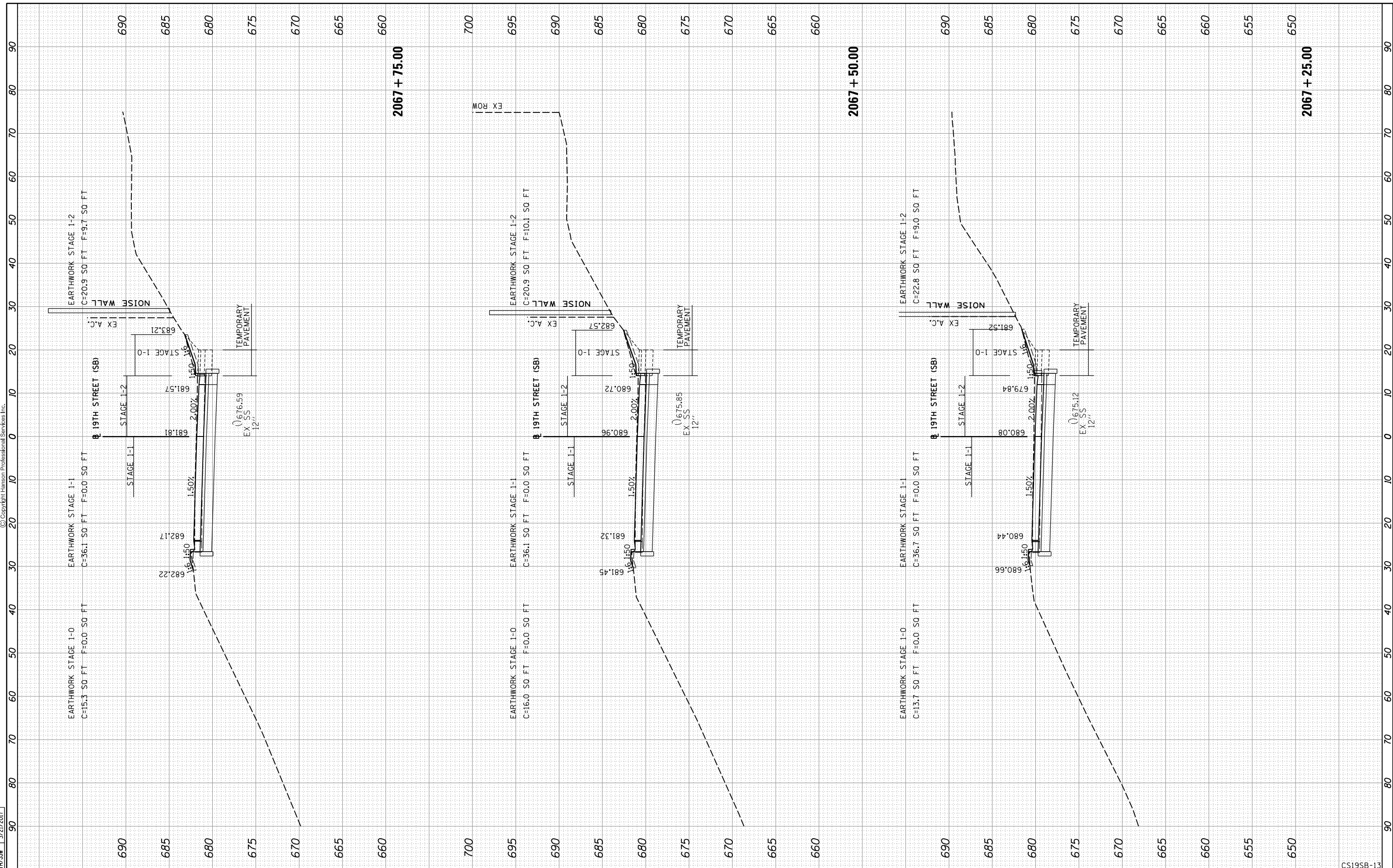
CS19SB-12



FINAL SURVEY	SURVEYED	BY	DATE
NOTE BOOK	PLOTTED		
AREAS CHECKED	TEMPLATE		
NO.	AREAS CHECKED		

ORIGINAL SURVEY	SURVEYED	BY	DATE
NOTE BOOK	PLOTTED		
AREAS CHECKED	TEMPLATE		
NO.	AREAS CHECKED		

LAYOUT	RLT	7/22/2011
DRAWN	RLT	2/8/2016
REVIEWED	MTH/JJW	3/21/2017



FILE NAME = D2CONCD-HPS-sht-xssht22L.dgn

USER NAME = hehr@1663

DESIGNED - RLT
DRAWN - RLT
CHECKED - MTH/JJW
DATE - 3/23/2017

REVISIONS:

REVISIONS	-	RLT	-
REVISIONS	-	RLT	-
REVISIONS	-	MTH/JJW	-
REVISIONS	-	3/23/2017	-

**STATE OF ILLINOIS
DEPARTMENT OF TRANSPORTATION**

**CROSS SECTIONS
19TH STREET SB (ONE-WAY)**

SCALE: SHEET NO. 13 OF 19 SHEETS STA. 2067+25.00 TO STA. 2067+75.00

F.A.I. RTE.	SECTION	COUNTY	TOTAL SHEETS	SHEET NO.
74	(81-11R-1 & 81-11HBR, HBR-1, HBR-2)	ROCK ISLAND	2042	2025
CONTRACT NO. 64E26			ILLINOIS FED. AID PROJECT	

CS19SB-13

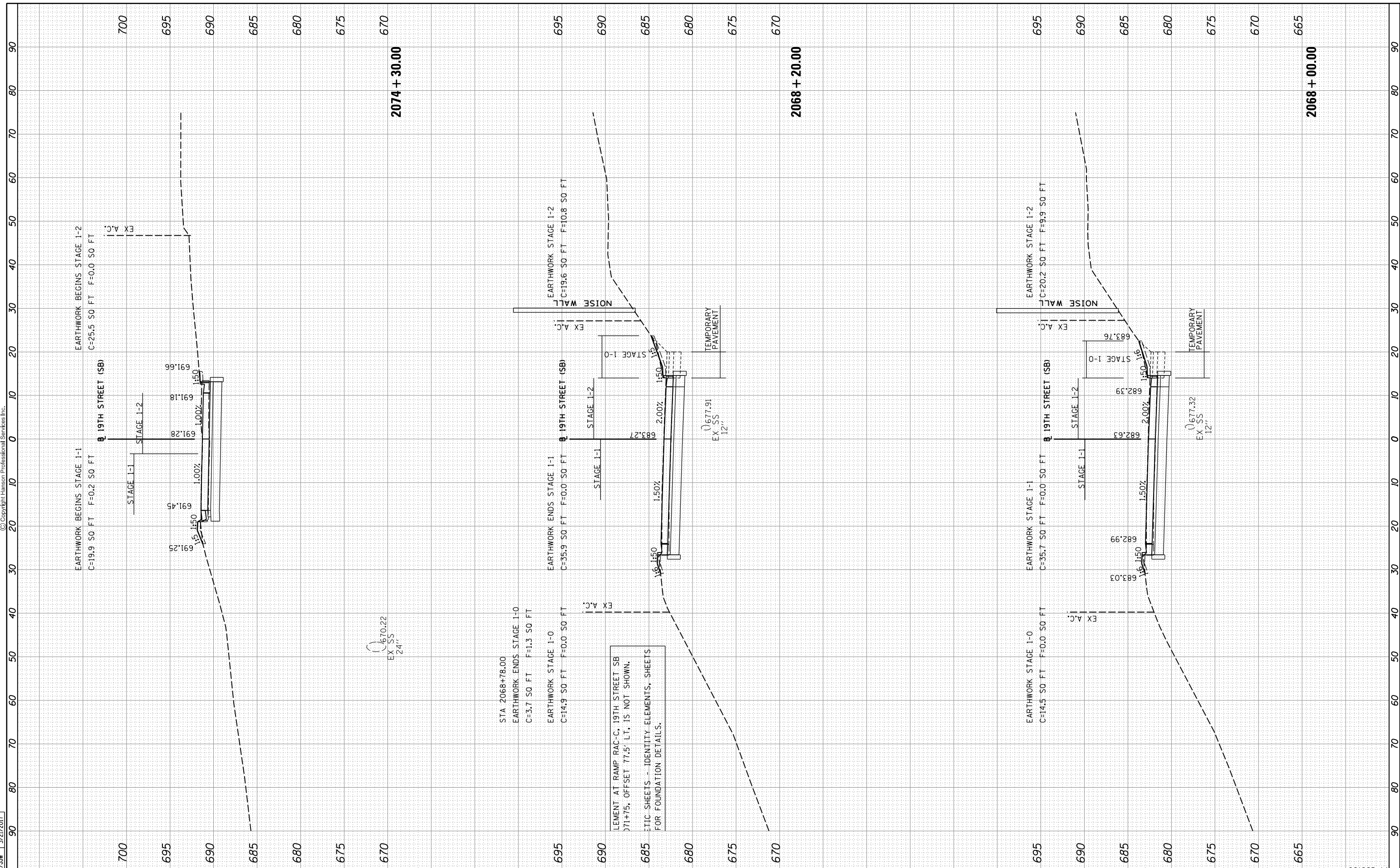


FINAL SURVEY	SURVEYED	BY	DATE
NOTE BOOK	PLOTTED		
AREAS CHECKED	TEMPLATE		
	AREAS CHECKED		

ORIGINAL SURVEY	SURVEYED	BY	DATE
NOTE BOOK	PLOTTED		
AREAS CHECKED	TEMPLATE		
	AREAS CHECKED		

LAYOUT	RLT	7/22/2011
DRAWN	RLT	2/8/2016
REVIEWED	MTH/JJW	3/21/2017

© Copyright Hanson Professional Services Inc.



FILE NAME = D2CONCD-HPS-sht-xssht22L.dgn

USER NAME =	hehrn01663
DESIGNED -	RLT
DRAWN -	RLT
CHECKED -	MTH/JJW
DATE -	3/23/2017

REVISIED -	
REVISIED -	
REVISIED -	
REVISIED -	

**STATE OF ILLINOIS
DEPARTMENT OF TRANSPORTATION**

**CROSS SECTIONS
19TH STREET SB (ONE-WAY)**

SCALE: SHEET NO. 14 OF 19 SHEETS STA. 2068+00.00 TO STA. 2074+30.00

F.A.I. RTE.	SECTION	COUNTY	TOTAL SHEETS	SHEET NO.
74	(81-11R-1 & 81-11HBR, HBR-1, HBR-2)	ROCK ISLAND	2042	2026
CONTRACT NO.			64E26	

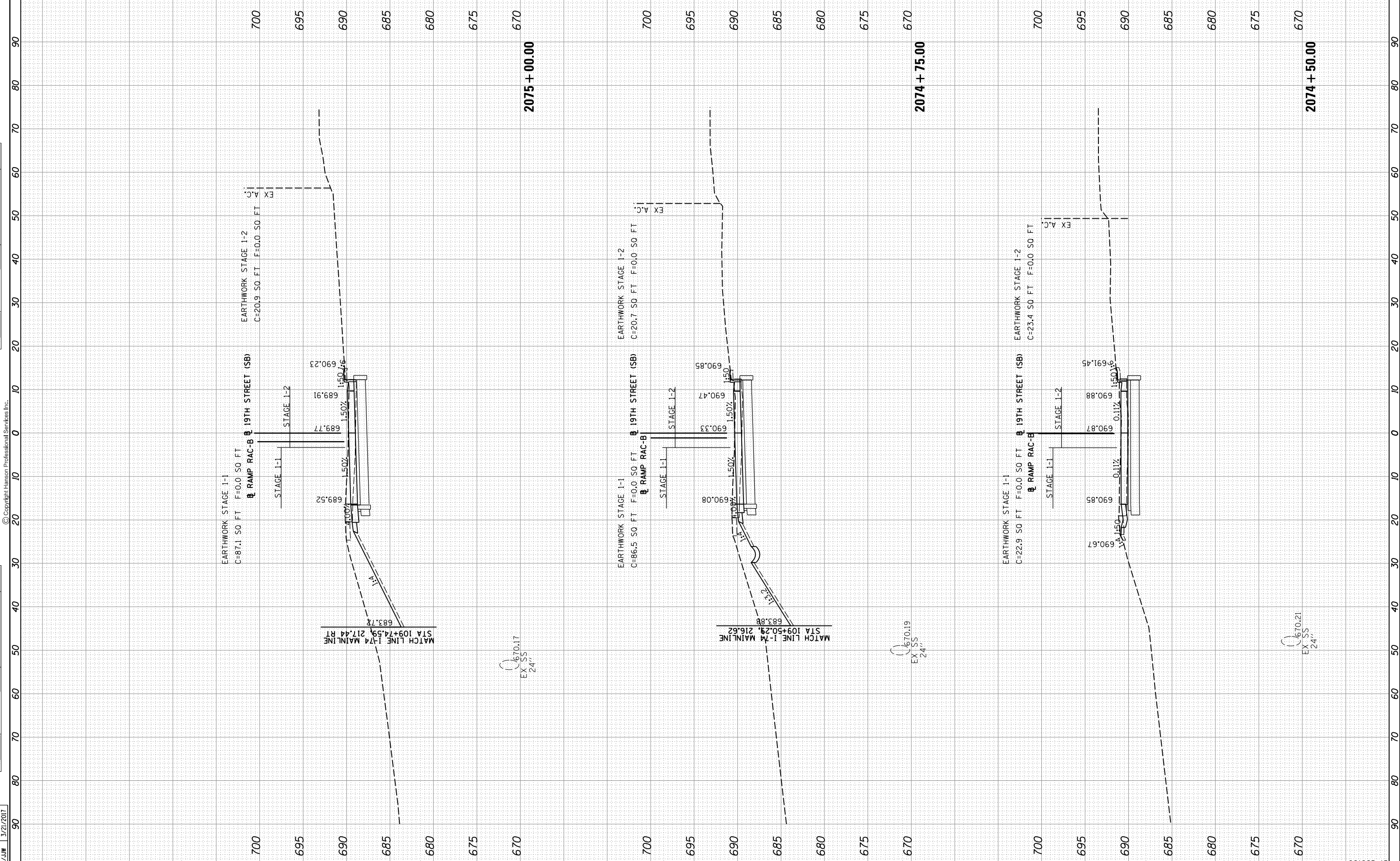
CS19SB-14



FINAL SURVEY NO.	SURVEYED	BY	DATE
NOTE BOOK NO.	PLOTTED		
AREAS CHECKED	TEMPLATE		
	AREAS		
	CHECKED		

ORIGINAL SURVEY NO.	SURVEYED	BY	DATE
NOTE BOOK NO.	PLOTTED		
AREAS CHECKED	TEMPLATE		
	AREAS		
	CHECKED		

LAYOUT	RLT	7/22/2011
DRAWN	RLT	2/8/2016
REVIEWED	MTH/JJW	3/21/2017



FILE NAME = D2CONCD-HPS-sht-xssht22L.dgn

USER NAME = hehrn01663

DESIGNED - RLT
DRAWN - RLT
CHECKED - MTH/JJW
DATE - 3/23/2017

REVISED -
REVISED -
REVISED -
REVISED -

**STATE OF ILLINOIS
DEPARTMENT OF TRANSPORTATION**

**CROSS SECTIONS
19TH STREET SB (ONE-WAY)**

SCALE: SHEET NO. 15 OF 19 SHEETS STA. 2074+50.00 TO STA. 2075+00.00

F.A.I. RTE.	SECTION	COUNTY	TOTAL SHEETS	SHEET NO.
74	(81-11R-1 & 81-11HBR, HBR-1, HBR-2)	ROCK ISLAND	2042	2027
CONTRACT NO. 64E26			ILLINOIS FED. AID PROJECT	


CS19SB-15



FINAL SURVEY NO.	SURVEYED	BY	DATE
NOTE BOOK	PLOTTED		
AREAS CHECKED	TEMPLATE		
	AREAS CHECKED		

ORIGINAL SURVEY NO.	SURVEYED	BY	DATE
NOTE BOOK	PLOTTED		
AREAS CHECKED	TEMPLATE		
	AREAS CHECKED		

LAYOUT	RLT	7/22/2011
DRAWN	RLT	2/8/2016
REVIEWED	MTH/JJW	3/21/2017



FILE NAME = D2CONCO-HPS-sht-xssht22L.dgn

USER NAME = hehn@1663

DESIGNED - RLT
DRAWN - RLT
CHECKED - MTH/JJW
DATE - 3/23/2017

REVISED -
REVISED -
REVISED -
REVISED -

**STATE OF ILLINOIS
DEPARTMENT OF TRANSPORTATION**

**CROSS SECTIONS
19TH STREET SB (ONE-WAY)**

SCALE: SHEET NO. 16 OF 19 SHEETS STA. 2075+25.00 TO STA. 2075+75.00

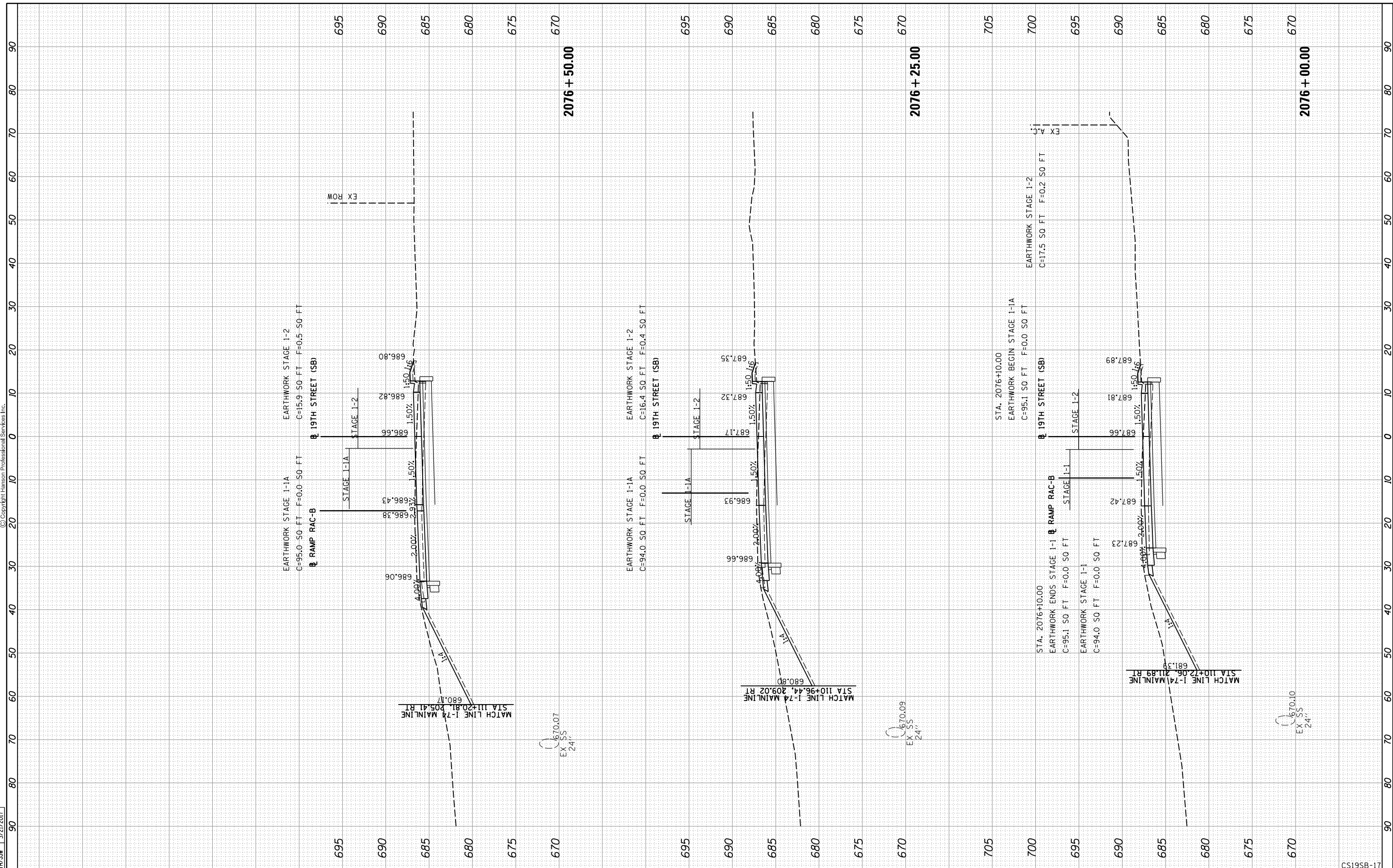
F.A.I. RTE.	SECTION	COUNTY	TOTAL SHEETS	SHEET NO.
74	(81-11R-1 & 81-10HBR, HBR-1, HBR-2)	ROCK ISLAND	2042	2028
CONTRACT NO. 64E26			CS19SB-16	
ILLINOIS FED. AID PROJECT				



FINAL SURVEY NO.	SURVEYED	BY	DATE
NOTE BOOK	PLOTTED		
AREAS CHECKED	TEMPLATE		
	AREAS		

ORIGINAL SURVEY NO.	SURVEYED	BY	DATE
NOTE BOOK	PLOTTED		
AREAS CHECKED	TEMPLATE		
	AREAS		

LAYOUT	RLT	7/22/2011
DRAWN	RLT	2/8/2016
REVIEWED	MTH/JJW	3/21/2017



FILE NAME = D2CONCD-HPS-sh-t-xssht22L.dgn

USER NAME = hehr01663

DESIGNED - RLT
DRAWN - RLT
CHECKED - MTH/JJW
DATE - 3/23/2017

REVISED -
REVISED -
REVISED -
REVISED -

**STATE OF ILLINOIS
DEPARTMENT OF TRANSPORTATION**

**CROSS SECTIONS
19TH STREET SB (ONE-WAY)**

SCALE: SHEET NO. 17 OF 19 SHEETS STA. 2076+00.00 TO STA. 2076+50.00

F.A.I. RTE.	SECTION	COUNTY	TOTAL SHEETS	SHEET NO.
74	(81-11R-1 & 81-11HBR, HBR-1, HBR-2)	ROCK ISLAND	2042	2029
CONTRACT NO. 64E26			ILLINOIS FED. AID PROJECT	

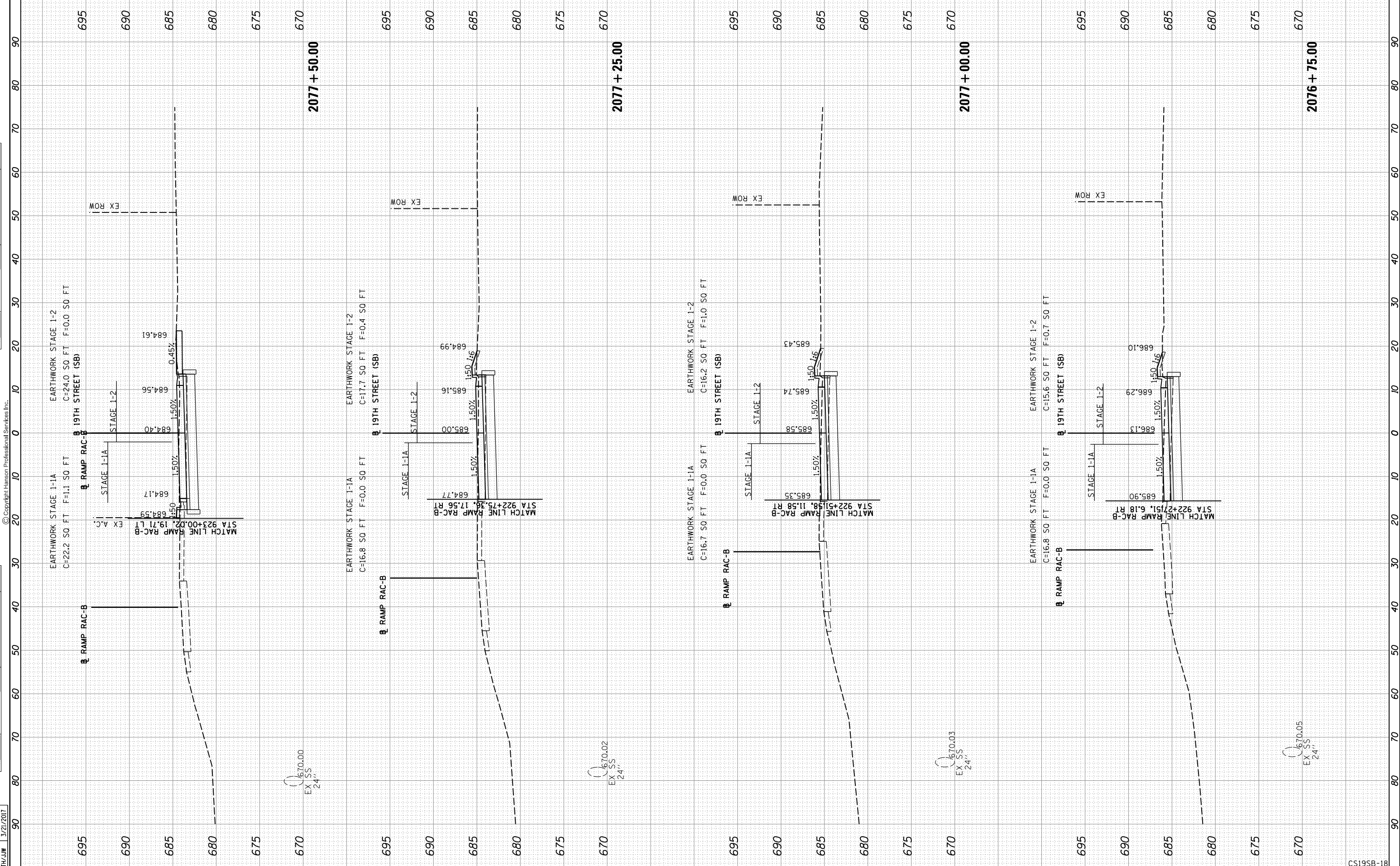
CS19SB-17



FINAL SURVEY NO.	SURVEYED PLOTTED TEMPLATE AREAS CHECKED	BY	DATE

ORIGINAL SURVEY NO.	SURVEYED PLOTTED TEMPLATE AREAS CHECKED	BY	DATE

LAYOUT	RLT	1/22/2011
DRAWN	RLT	2/8/2016
REVIEWED	MTH/JJW	3/21/2017



FILE NAME = D2CONCD-HPS-sht-xssht22L.dgn

USER NAME = hehn01663	DESIGNED - RLT	REVISED -
	DRAWN - RLT	REVISED -
	CHECKED - MTH/JJW	REVISED -
PLOT DATE = 3/22/2017	DATE - 3/23/2017	REVISED -

STATE OF ILLINOIS
DEPARTMENT OF TRANSPORTATION

CROSS SECTIONS		
19TH STREET SB (ONE-WAY)		
SCALE:	SHEET NO. 18 OF 19 SHEETS	STA. 2076+75.00 TO STA. 2077+50.00

F.A.I. RTE.	SECTION	COUNTY	TOTAL SHEETS	SHEET NO.
74	(81-11R-1 & 81-11HR, HBR-1, HBR-2)	ROCK ISLAND	2042	2030
CONTRACT NO. 64E26			ILLINOIS FED. AID PROJECT	

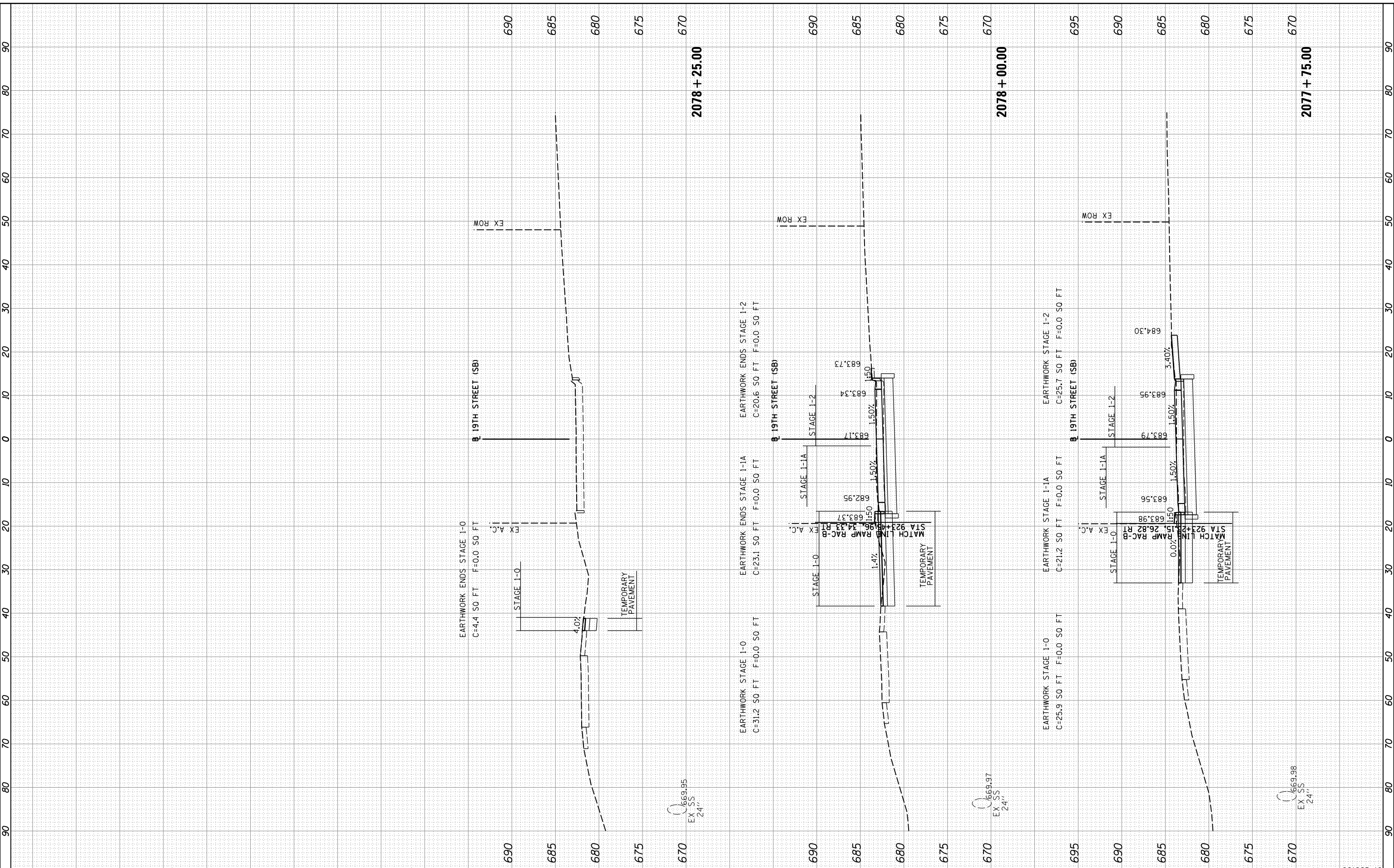
CS19SB-18



FINAL SURVEY NO.	SURVEYED AREAS CHECKED	BY	DATE
NOTE BOOK NO.	PLOTTED AREAS CHECKED		

ORIGINAL SURVEY NO.	SURVEYED AREAS CHECKED	BY	DATE
NOTE BOOK NO.	PLOTTED AREAS CHECKED		

LAYOUT	RLT	7/22/2011
DRAWN	RLT	2/8/2016
REVIEWED	MTH/JJW	3/21/2017



FILE NAME = D2CONCO-HPS-sht-xssht22L.dgn

USER NAME = hehr01663

DESIGNED - RLT
DRAWN - RLT
CHECKED - MTH/JJW
DATE - 3/23/2017

REVISIED -
REVISIED -
REVISIED -
REVISIED -

**STATE OF ILLINOIS
DEPARTMENT OF TRANSPORTATION**

**CROSS SECTIONS
19TH STREET SB (ONE-WAY)**

SCALE: SHEET NO. 19 OF 19 SHEETS STA. 2077+75.00 TO STA. 2078+25.00

F.A.I. RTE.	SECTION	COUNTY	TOTAL SHEETS	SHEET NO.
74	(81-11R-1 & 81-11HBR, HBR-1, HBR-2)	ROCK ISLAND	2042	2031
CONTRACT NO. 64E26			ILLINOIS FED. AID PROJECT	

CS19SB-19

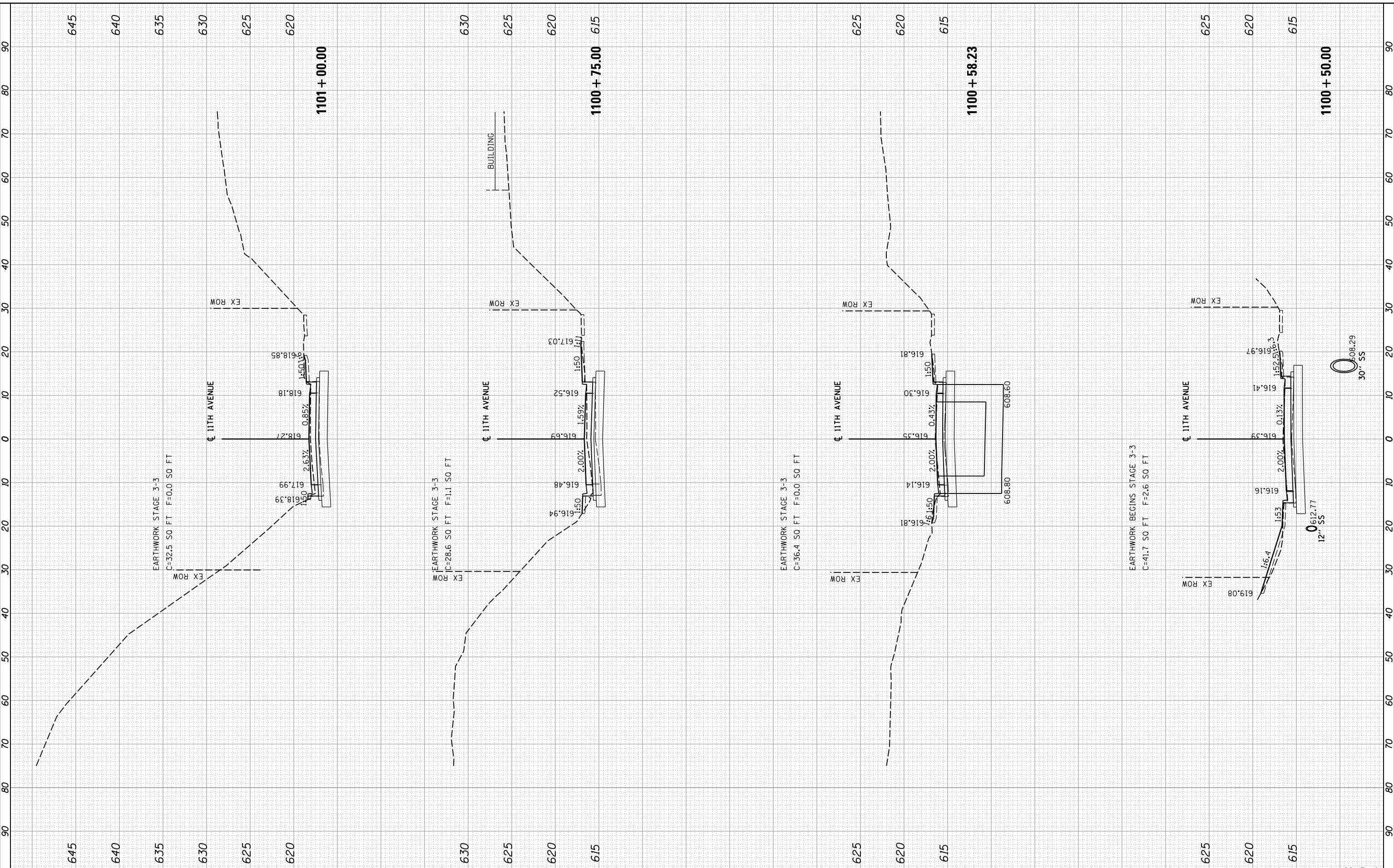


FINAL SURVEY	SURVEYED	BY	DATE
NOTE BOOK	PLOTTED		
AREAS CHECKED	TEMPLATE		
	AREAS CHECKED		

ORIGINAL SURVEY	SURVEYED	BY	DATE
NOTE BOOK	PLOTTED		
AREAS CHECKED	TEMPLATE		
	AREAS CHECKED		

LAYOUT	RLT	7/22/2011
DRAWN	RLT	2/8/2016
REVIEWED	MTH/JJW	3/21/2017

© Copyright Hanson Professional Services Inc.



FILE NAME = D2CONCO-HPS-sht-xssht08L.dgn

USER NAME =	hehrn01663
DESIGNED -	RLT
DRAWN -	RLT
CHECKED -	MTH/JJW
DATE -	3/23/2017

REVISOR -	
REVISION -	
REVISION -	
REVISION -	

**STATE OF ILLINOIS
DEPARTMENT OF TRANSPORTATION**

**CROSS SECTIONS
11TH AVENUE**

SCALE: SHEET NO. 1 OF 2 SHEETS STA. 1100+50.00 TO STA. 1101+00.00

F.A.I. RTE.	SECTION	COUNTY	TOTAL SHEETS	SHEET NO.
74	(81-11R-1 & 81-11HBR, HBR-1, HBR-2)	ROCK ISLAND	2042	2032
CONTRACT NO. 64E26			ILLINOIS FED. AID PROJECT	

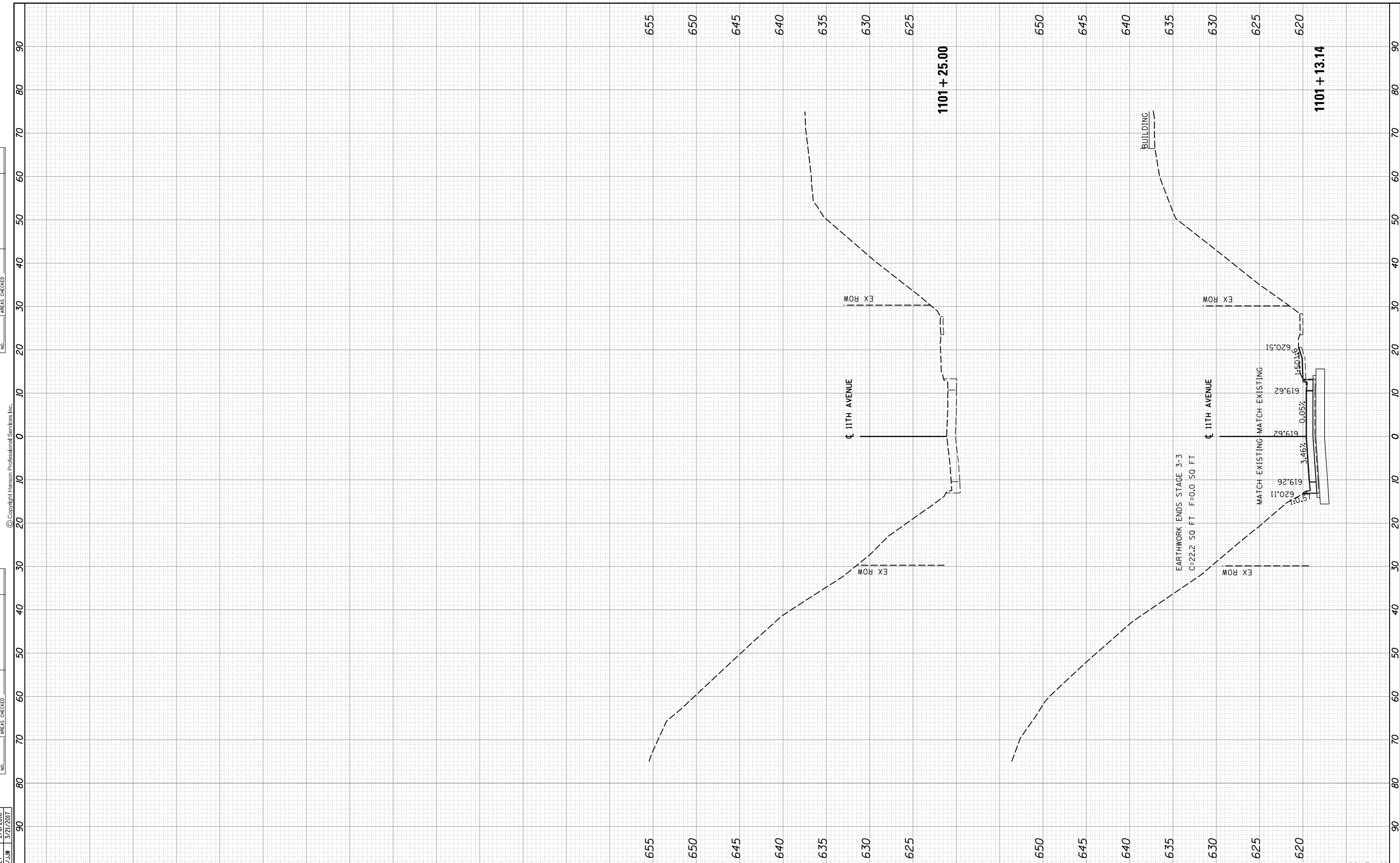
CS11TH-01



FINAL SURVEY NO.	SURVEYED AREAS CHECKED	BY	DATE

ORIGINAL SURVEY NO.	SURVEYED AREAS CHECKED	BY	DATE

LAYOUT	RLT	7/22/2011
DRAWN	RLT	2/8/2016
REVIEWED	MTH/JJW	3/21/2017



FILE NAME = D2CONCO-HPS-sht-xssht08L.dgn

USER NAME = hehr01663

DESIGNED - RLT
 DRAWN - RLT
 CHECKED - MTH/JJW
 DATE - 3/23/2017

REVISED -
 REVISED -
 REVISED -
 REVISED -

**STATE OF ILLINOIS
 DEPARTMENT OF TRANSPORTATION**

**CROSS SECTIONS
 11TH AVENUE**

SCALE: SHEET NO. 2 OF 2 SHEETS STA. 1101+13.14 TO STA. 1101+25.00

F.A.I. RTE.	SECTION	COUNTY	TOTAL SHEETS	SHEET NO.
74	(81-11R-1 & 81-11HBR, HBR-1, HBR-2)	ROCK ISLAND	2042	2033
ILLINOIS FED. AID PROJECT			CONTRACT NO. 64E26	

CS111TH-02

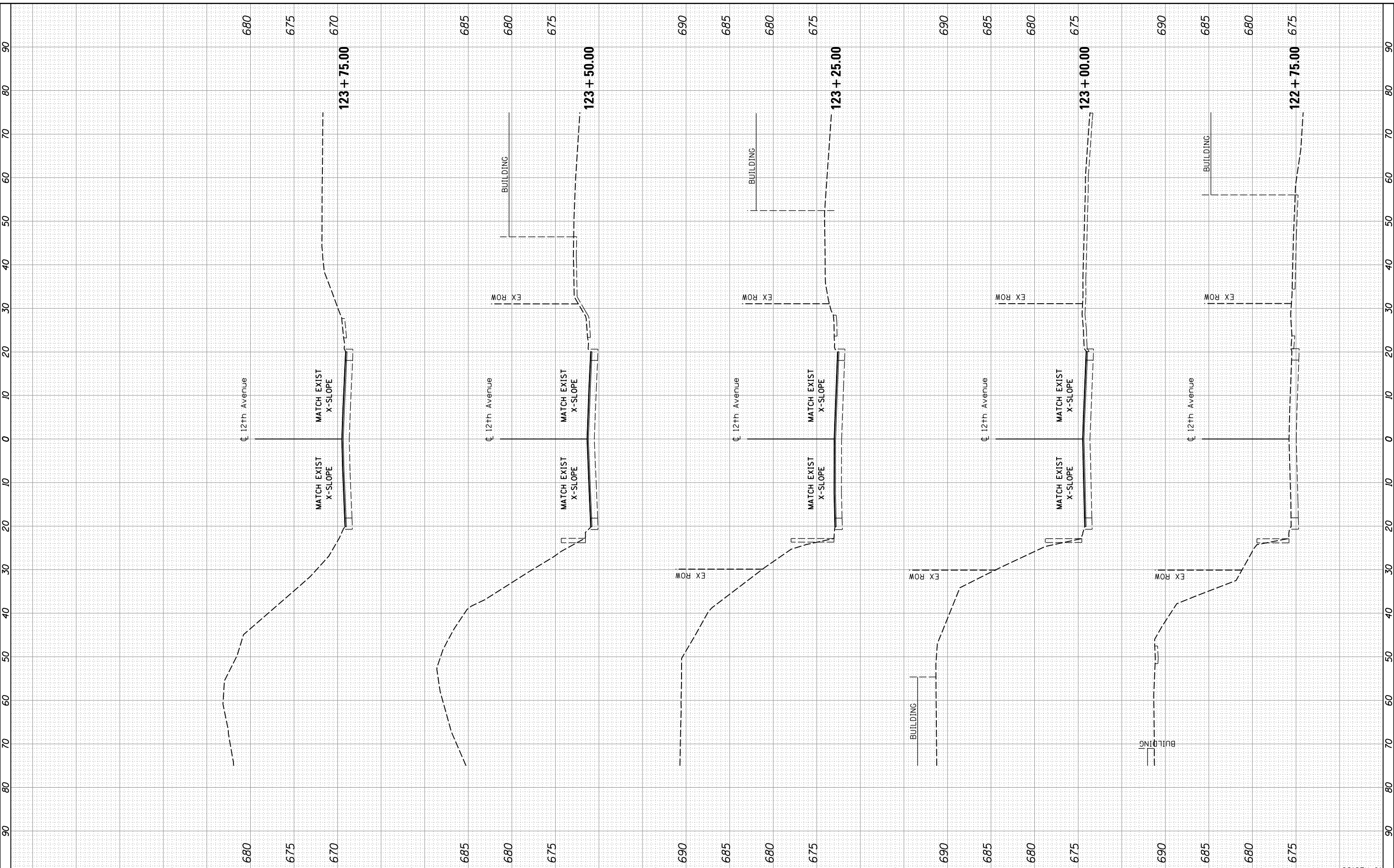


FINAL SURVEY NO.	SURVEYED PLOTTED AREAS CHECKED	BY	DATE

ORIGINAL SURVEY NO.	SURVEYED PLOTTED AREAS CHECKED	BY	DATE

LAYOUT DRAWN	RLT	7/22/2011
DRAWN	RLT	2/8/2016
REVIEWED	MTH/JJW	3/21/2017

© Copyright Hanson Professional Services Inc.



FILE NAME = D2CONCD-HPS-sht-xssht09L.dgn

USER NAME = hehr01663
 DESIGNED - RLT
 DRAWN - RLT
 CHECKED - MTH/JJW
 DATE - 3/23/2017

REVISED -
 REVISED -
 REVISED -
 REVISED -

**STATE OF ILLINOIS
 DEPARTMENT OF TRANSPORTATION**

**CROSS SECTIONS
 12TH AVENUE**

SCALE: SHEET NO. 1 OF 9 SHEETS STA. 122+75.00 TO STA. 123+75.00

F.A.I. RTE.	SECTION	COUNTY	TOTAL SHEETS	SHEET NO.
74	(81-11R-1 & 81-11HBR, HBR-1, HBR-2)	ROCK ISLAND	2042	2034
CONTRACT NO. 64E26			ILLINOIS FED. AID PROJECT	

CS12TH-01

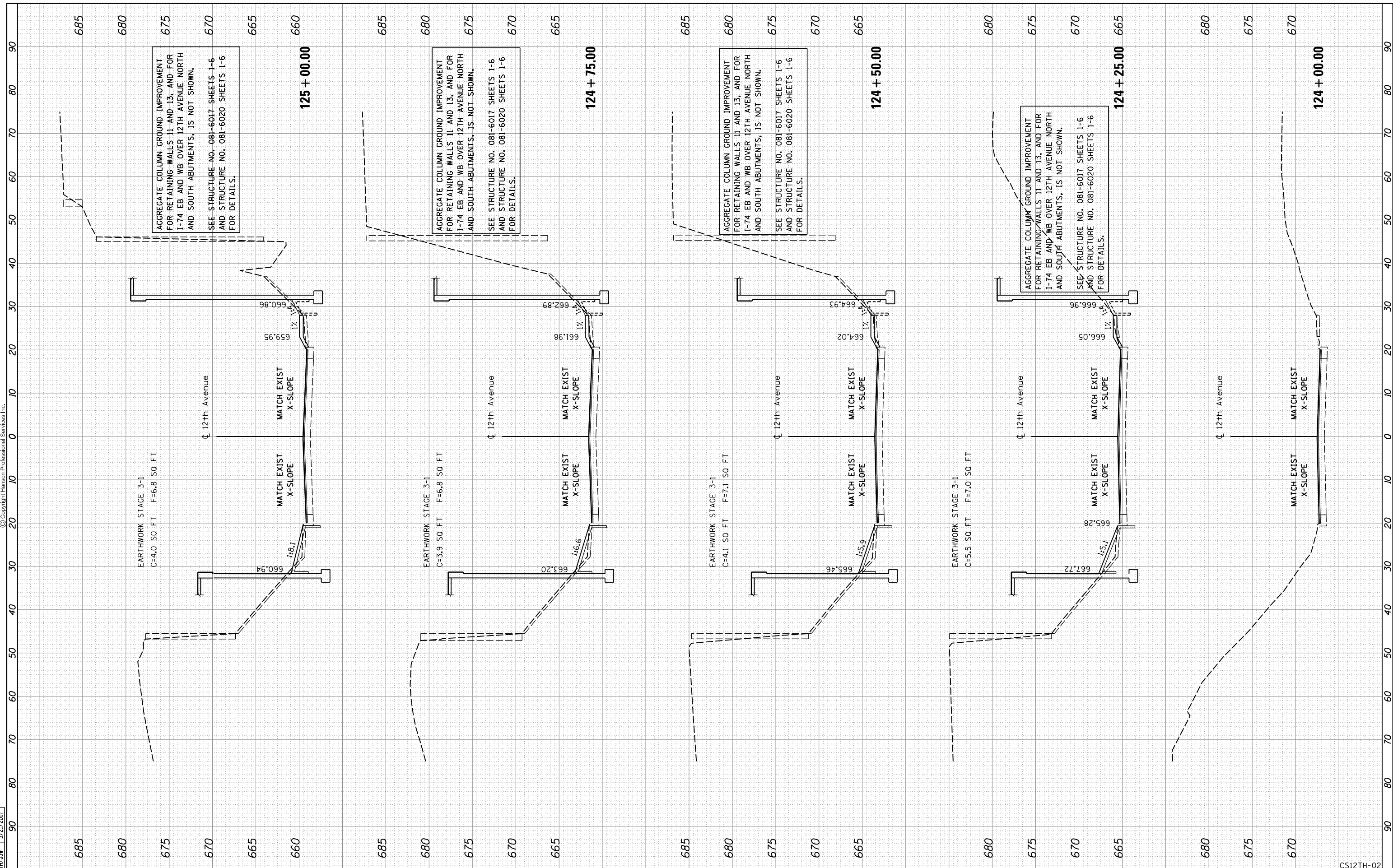


FINAL SURVEY NO.	SURVEYED PLOTTED TEMPLATE AREAS CHECKED
BY	DATE

ORIGINAL SURVEY NO.	SURVEYED PLOTTED TEMPLATE AREAS CHECKED
BY	DATE

LAYOUT DRAWN REVIEWED	RLT	1/22/2011
	RLT	2/8/2016
	MTH/JJW	3/21/2017

© Copyright Hanson Professional Services Inc.



FILE NAME = D2CONCD-HPS-sht-xssht09L.dgn

USER NAME =	hehr01663
DESIGNED -	RLT
DRAWN -	RLT
CHECKED -	MTH/JJW
DATE -	3/23/2017

REVISED -	
REVISED -	
REVISED -	
REVISED -	

**STATE OF ILLINOIS
DEPARTMENT OF TRANSPORTATION**

**CROSS SECTIONS
12TH AVENUE**

SCALE: SHEET NO. 2 OF 9 SHEETS STA. 124+00.00 TO STA. 125+00.00

F.A.I. RTE.	SECTION	COUNTY	TOTAL SHEETS	SHEET NO.
74	(81-11R-1 & 81-11HBR, HBR-1, HBR-2)	ROCK ISLAND	2042	2035
CONTRACT NO. 64E26			ILLINOIS FED. AID PROJECT	

CS12TH-02

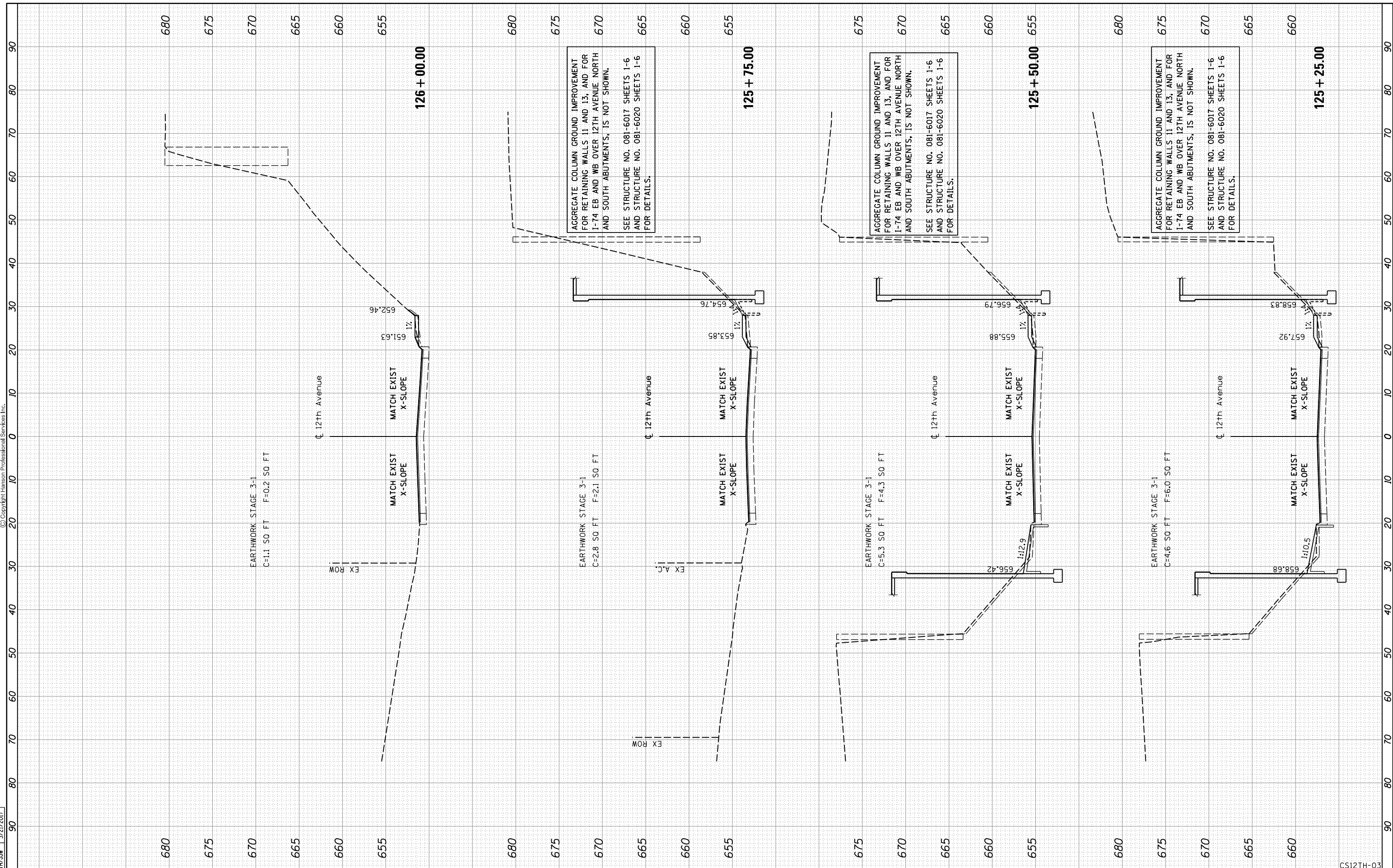


FINAL SURVEY NO.	SURVEYED PLOTTED TEMPLATE AREAS CHECKED	BY	DATE

ORIGINAL SURVEY NO.	SURVEYED PLOTTED TEMPLATE AREAS CHECKED	BY	DATE

LAYOUT DRAWN REVIEWED	RLT MTH/JJW	7/22/2011 2/8/2016 3/21/2017
-----------------------	-------------	------------------------------

© Copyright Hanson Professional Services Inc.



AGGREGATE COLUMN GROUND IMPROVEMENT FOR RETAINING WALLS 11 AND 13, AND FOR 1-74 EB AND WB OVER 12TH AVENUE NORTH AND SOUTH ABUTMENTS, IS NOT SHOWN.
SEE STRUCTURE NO. 081-6017 SHEETS 1-6 AND STRUCTURE NO. 081-6020 SHEETS 1-6 FOR DETAILS.

AGGREGATE COLUMN GROUND IMPROVEMENT FOR RETAINING WALLS 11 AND 13, AND FOR 1-74 EB AND WB OVER 12TH AVENUE NORTH AND SOUTH ABUTMENTS, IS NOT SHOWN.
SEE STRUCTURE NO. 081-6017 SHEETS 1-6 AND STRUCTURE NO. 081-6020 SHEETS 1-6 FOR DETAILS.

AGGREGATE COLUMN GROUND IMPROVEMENT FOR RETAINING WALLS 11 AND 13, AND FOR 1-74 EB AND WB OVER 12TH AVENUE NORTH AND SOUTH ABUTMENTS, IS NOT SHOWN.
SEE STRUCTURE NO. 081-6017 SHEETS 1-6 AND STRUCTURE NO. 081-6020 SHEETS 1-6 FOR DETAILS.

**STATE OF ILLINOIS
DEPARTMENT OF TRANSPORTATION**

**CROSS SECTIONS
12TH AVENUE**

FILE NAME = D2CONCD-HPS-sht-xssht09L.dgn
USER NAME = hehn01663

DESIGNED - RLT	REVISIED -
DRAWN - RLT	REVISIED -
CHECKED - MTH/JJW	REVISIED -
DATE - 3/23/2017	REVISIED -

SCALE: SHEET NO. 3 OF 9 SHEETS STA. 125+25.00 TO STA. 126+00.00

F.A.I. RTE.	SECTION	COUNTY	TOTAL SHEETS	SHEET NO.
74	(81-11R-1 & 81-11R-2)	ROCK ISLAND	2042	2036
CONTRACT NO. 64E26			ILLINOIS FED. AID PROJECT	

CS12TH-03

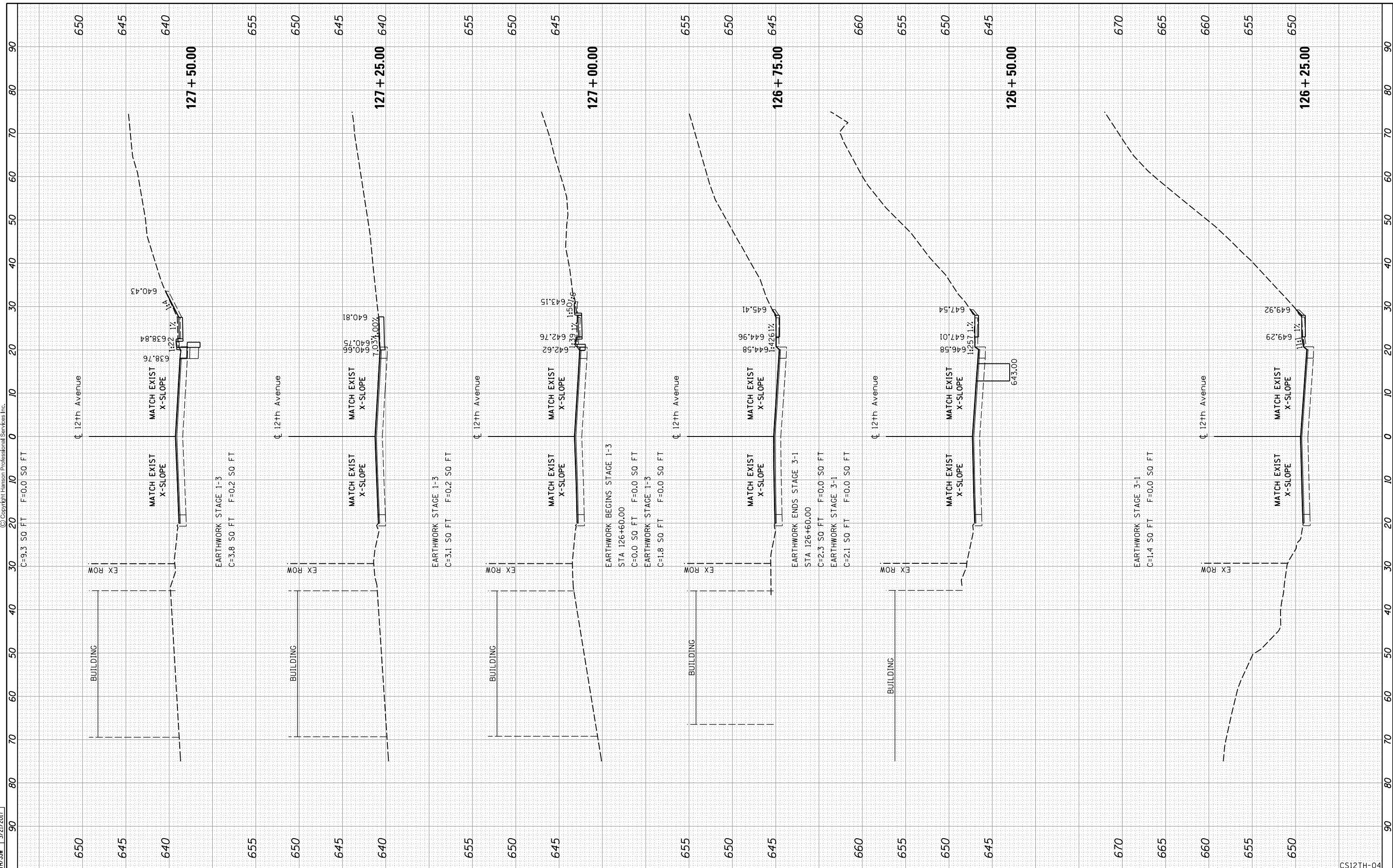


FINAL SURVEY	SURVEYED	BY	DATE
NOTE BOOK	PLOTTED		
NO.	TEMPLATE		
	AREAS CHECKED		

ORIGINAL SURVEY	SURVEYED	BY	DATE
NOTE BOOK	PLOTTED		
NO.	TEMPLATE		
	AREAS CHECKED		

LAYOUT	RLT	7/22/2011
DRAWN	RLT	2/8/2016
REVIEWED	MTH/JJW	3/21/2017

© Copyright Hanson Professional Services Inc.



FILE NAME = D2CONCD-HPS-sht-xssht09L.dgn

USER NAME = hehr01663

DESIGNED - RLT
DRAWN - RLT
CHECKED - MTH/JJW
DATE - 3/23/2017

REVISÉD -
REVISÉD -
REVISÉD -
REVISÉD -

**STATE OF ILLINOIS
DEPARTMENT OF TRANSPORTATION**

**CROSS SECTIONS
12TH AVENUE**

SCALE: SHEET NO. 4 OF 9 SHEETS STA. 126+25.00 TO STA. 127+50.00

F.A.I. RTE.	SECTION	COUNTY	TOTAL SHEETS	SHEET NO.
74	(81-11R-1 & 81-11HR, HBR-1, HBR-2)	ROCK ISLAND	2042	2037
CONTRACT NO. 64E26			ILLINOIS FED. AID PROJECT	

CS12TH-04

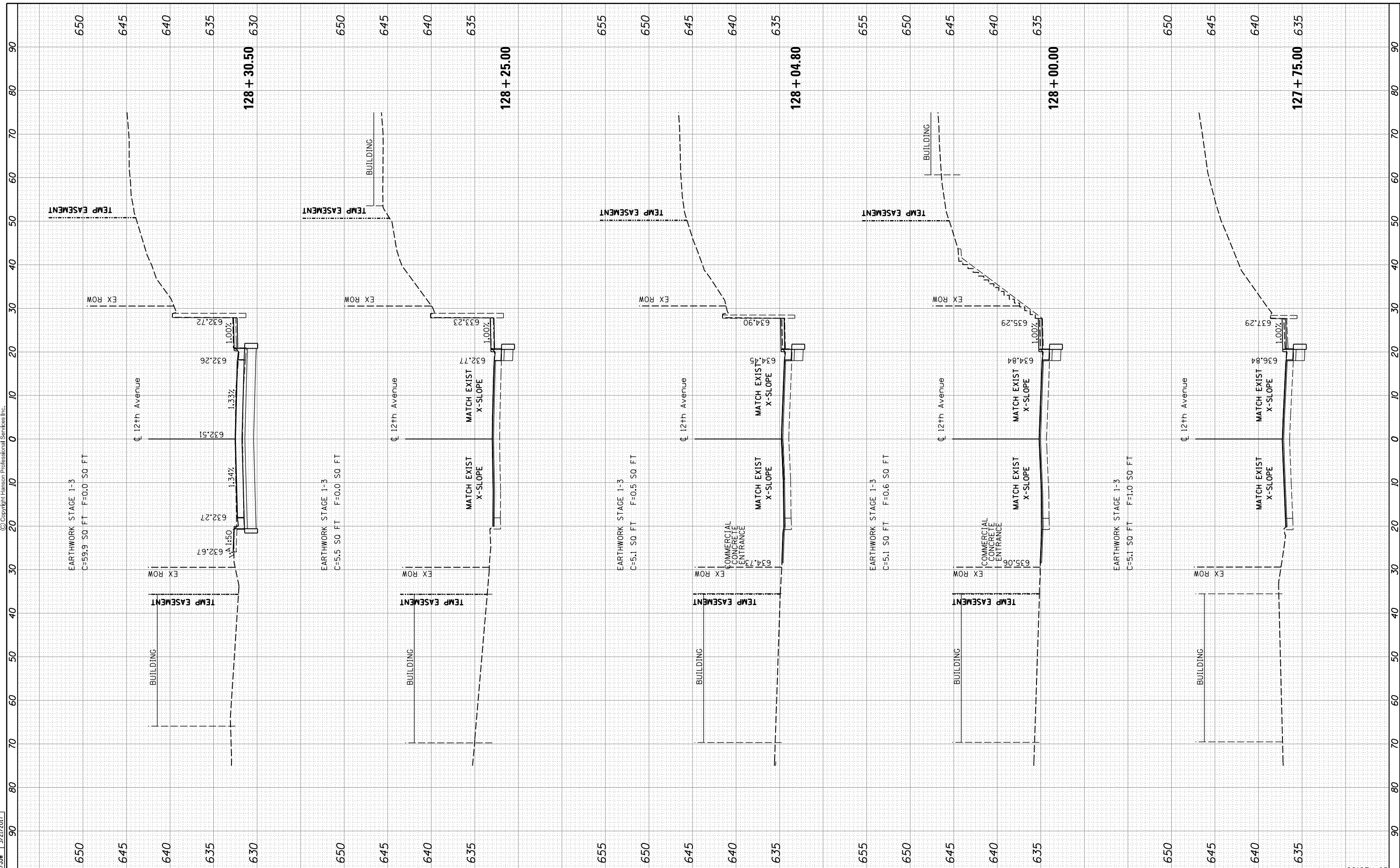


FINAL SURVEY	SURVEYED	BY	DATE
NOTE BOOK	PLOTTED		
NO.	TEMPLATE		
	AREAS CHECKED		

ORIGINAL SURVEY	SURVEYED	BY	DATE
NOTE BOOK	PLOTTED		
NO.	TEMPLATE		
	AREAS CHECKED		

LAYOUT	RLT	7/22/2011
DRAWN	RLT	2/8/2016
REVIEWED	MTH/JJW	3/21/2017

© Copyright Hanson Professional Services Inc.



FILE NAME = D2CONCD-HPS-sht-xssht09L.dgn

USER NAME =	hehr01663
DESIGNED -	RLT
DRAWN -	RLT
CHECKED -	MTH/JJW
DATE -	3/23/2017
REVISOR -	
REVISION -	
REVISOR -	
REVISION -	

**STATE OF ILLINOIS
DEPARTMENT OF TRANSPORTATION**

**CROSS SECTIONS
12TH AVENUE**

SCALE: SHEET NO. 5 OF 9 SHEETS STA. 127+75.00 TO STA. 128+30.50

F.A.I. RTE.	SECTION	COUNTY	TOTAL SHEETS	SHEET NO.
74	(81-11R-1 & 81-11HR, HBR-1, HBR-2)	ROCK ISLAND	2042	2038
CONTRACT NO. 64E26			ILLINOIS FED. AID PROJECT	

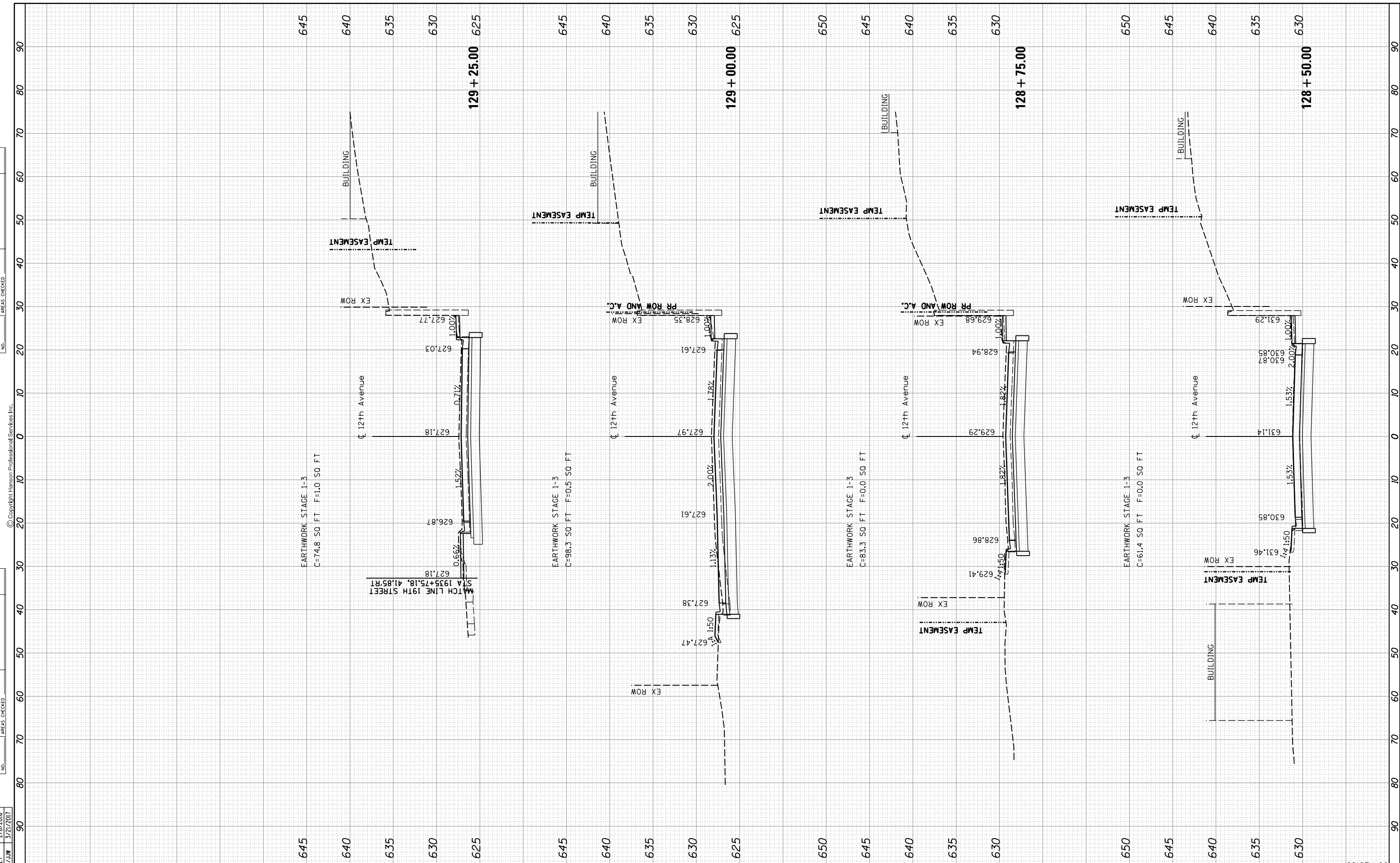
CS12TH-05



FINAL SURVEY NO.	SURVEYED	BY	DATE
NOTE BOOK	PLOTTED		
AREAS CHECKED	TEMPLATE		
	AREAS CHECKED		

ORIGINAL SURVEY NO.	SURVEYED	BY	DATE
	PLOTTED		
	TEMPLATE		
	AREAS CHECKED		

LAYOUT	RLT	7/22/2011
DRAWN	RLT	2/8/2016
REVIEWED	MTH/JJW	3/21/2017



**STATE OF ILLINOIS
DEPARTMENT OF TRANSPORTATION**

FILE NAME = D2CONCO-HPS-sht-xssht09L.dgn

USER NAME = hehr01663

DESIGNED - RLT
DRAWN - RLT
CHECKED - MTH/JJW
DATE - 3/23/2017

REVISED -
REVISED -
REVISED -
REVISED -

SCALE: SHEET NO. 6 OF 9 SHEETS STA. 128+50.00 TO STA. 129+25.00

F.A.I. RTE.	SECTION	COUNTY	TOTAL SHEETS	SHEET NO.
74	(81-11R-1 & 81-11HR, HBR-1, HBR-2)	ROCK ISLAND	2042	2039
CONTRACT NO. 64E26			ILLINOIS FED. AID PROJECT	

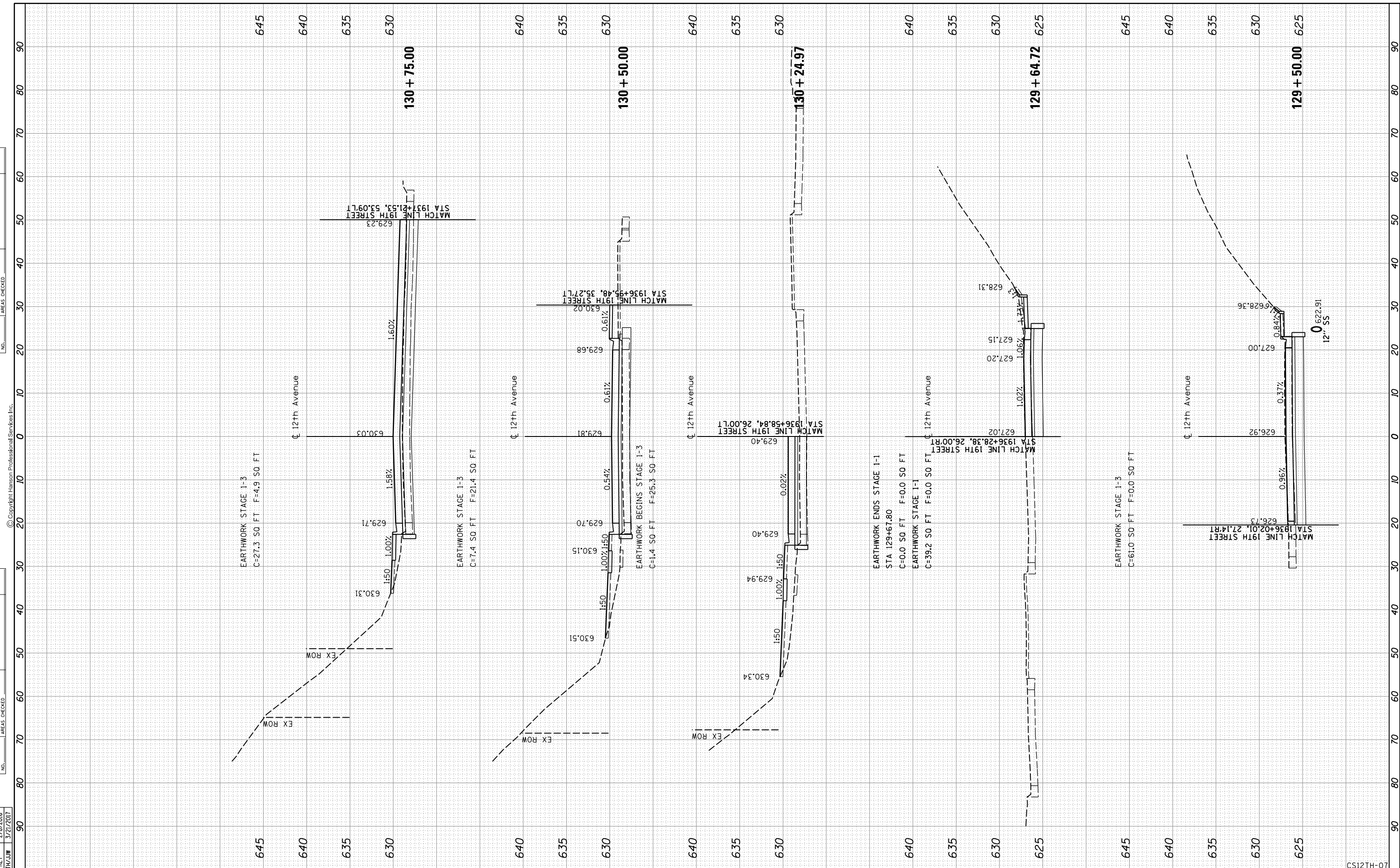
CS12TH-06



FINAL SURVEY	SURVEYED	BY	DATE
NOTE BOOK	PLOTTED		
AREAS CHECKED	TEMPLATE		
	AREAS		
	CHECKED		

ORIGINAL SURVEY	SURVEYED	BY	DATE
NOTE BOOK	PLOTTED		
AREAS CHECKED	TEMPLATE		
	AREAS		
	CHECKED		

LAYOUT	RLT	7/22/2011
DRAWN	RLT	2/8/2016
REVIEWED	MTH/JJW	3/21/2017



FILE NAME = D2CONCD-HPS-sht-xssht09L.dgn

USER NAME = hehr@1663

DESIGNED - RLT
DRAWN - RLT
CHECKED - MTH/JJW
DATE - 3/23/2017

REVISIED -
REVISIED -
REVISIED -
REVISIED -

**STATE OF ILLINOIS
DEPARTMENT OF TRANSPORTATION**

**CROSS SECTIONS
12TH AVENUE**

SCALE: SHEET NO. 7 OF 9 SHEETS STA. 129+50.00 TO STA. 130+75.00

F.A.I. RTE.	SECTION	COUNTY	TOTAL SHEETS	SHEET NO.
74	(81-11R-1 & 81-11HBR, HBR-1, HBR-2)	ROCK ISLAND	2042	2040
CONTRACT NO. 64E26			ILLINOIS FED. AID PROJECT	

CS12TH-07

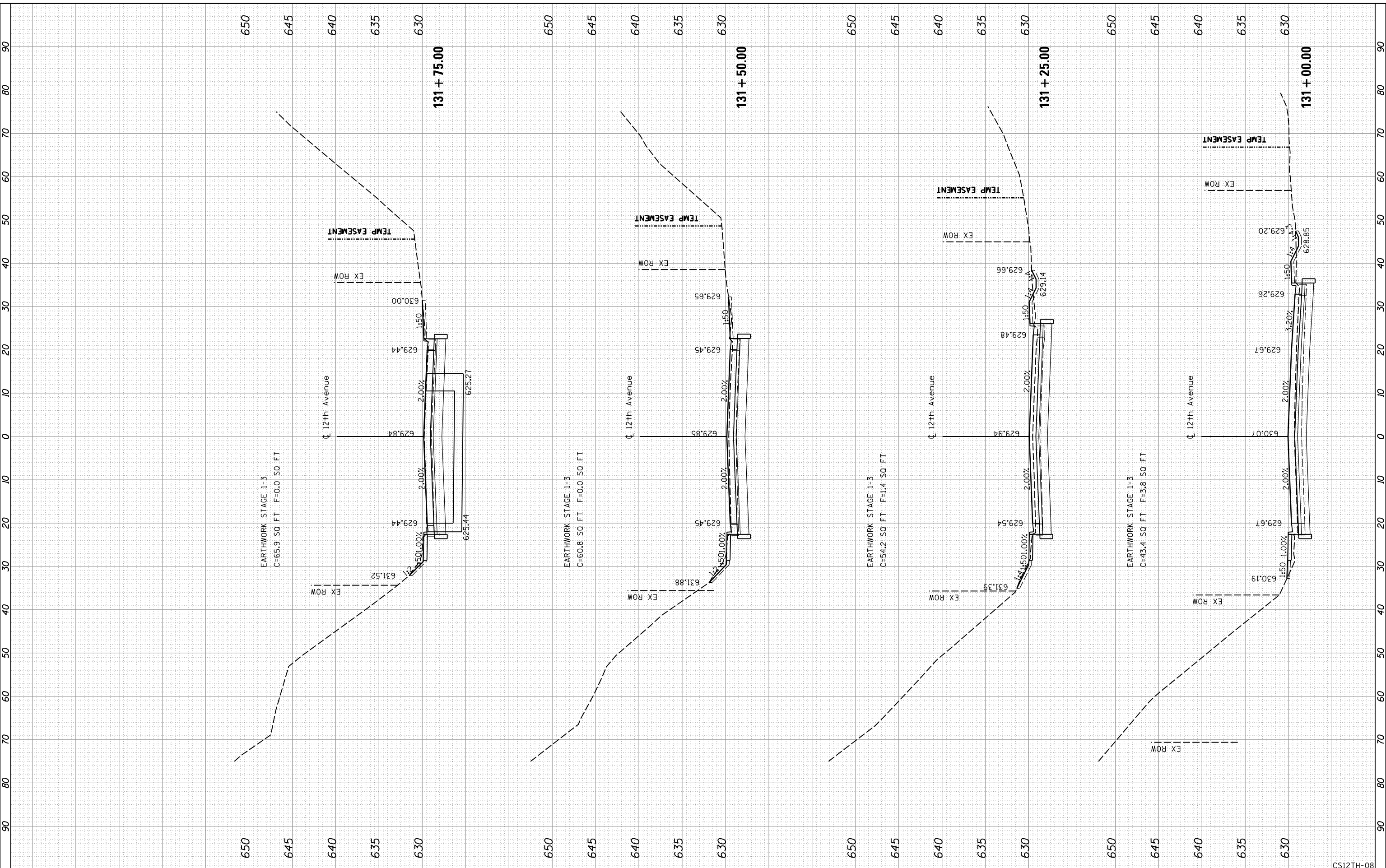


FINAL SURVEY NO.	SURVEYED	BY	DATE
NOTE BOOK	PLOTTED		
AREAS CHECKED	TEMPLATE		
	AREAS		
	CHECKED		

ORIGINAL SURVEY NO.	SURVEYED	BY	DATE
NOTE BOOK	PLOTTED		
AREAS CHECKED	TEMPLATE		
	AREAS		
	CHECKED		

LAYOUT	RLT	7/22/2011
DRAWN	RLT	2/8/2016
REVIEWED	MTH/JJW	3/21/2017

© Copyright Hanson Professional Services Inc.



FILE NAME = D2CONCD-HPS-sht-xssht09L.dgn

USER NAME =	hehr01663
DESIGNED -	RLT
DRAWN -	RLT
CHECKED -	MTH/JJW
DATE -	3/23/2017

REVISD -	
REVISD -	
REVISD -	
REVISD -	

**STATE OF ILLINOIS
DEPARTMENT OF TRANSPORTATION**

**CROSS SECTIONS
12TH AVENUE**

SCALE: SHEET NO. 8 OF 9 SHEETS STA. 131+00.00 TO STA. 131+75.00

F.A.I. RTE.	SECTION	COUNTY	TOTAL SHEETS	SHEET NO.
74	(81-11R-1 & 81-11HBR, HBR-1, HBR-2)	ROCK ISLAND	2042	2041
CONTRACT NO. 64E26			ILLINOIS FED. AID PROJECT	

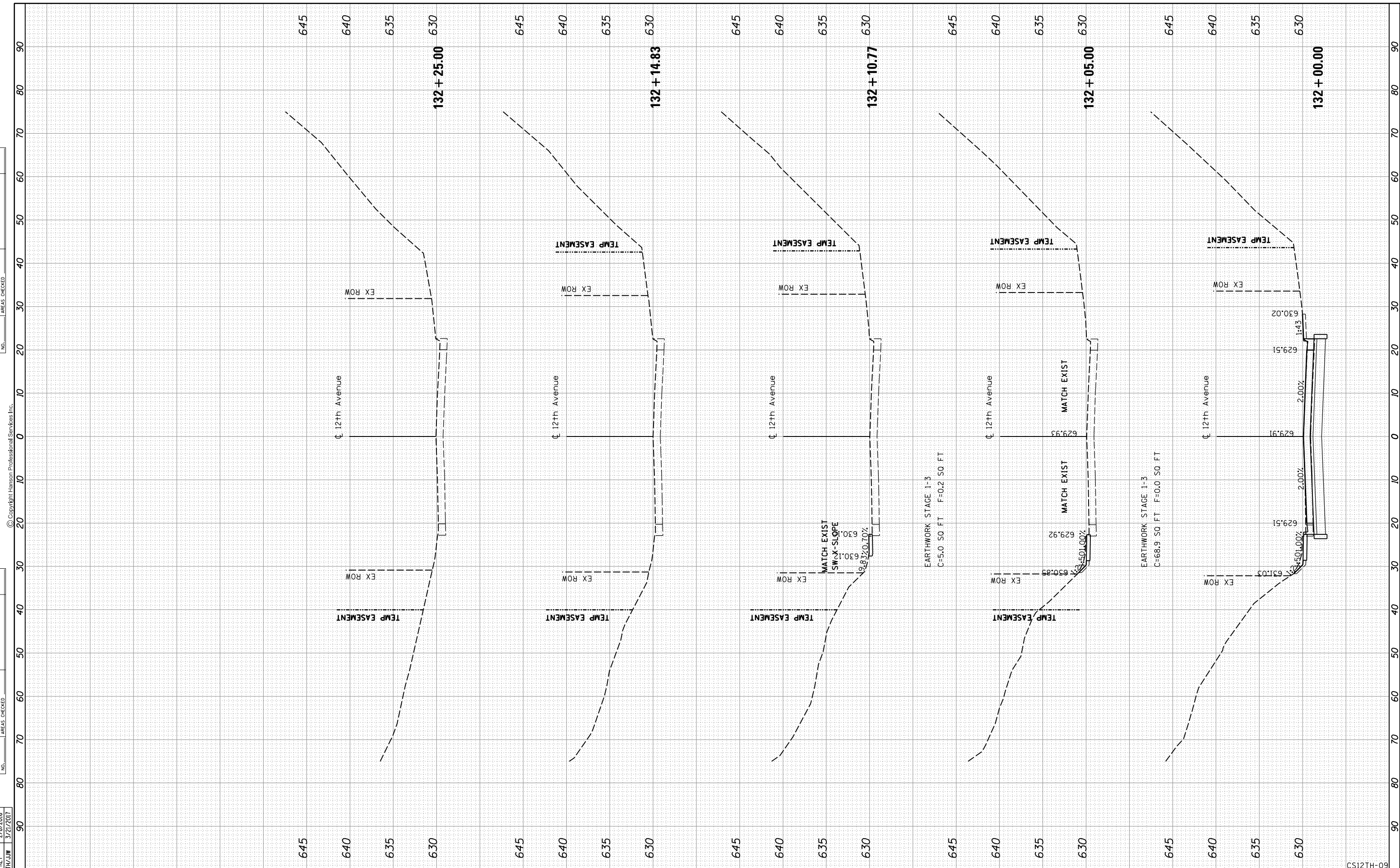
CS12TH-08



FINAL SURVEY NO.	SURVEYED	BY	DATE
NOTE BOOK	PLOTTED		
AREAS CHECKED	TEMPLATE		
	AREAS		

ORIGINAL SURVEY NO.	SURVEYED	BY	DATE
NOTE BOOK	PLOTTED		
AREAS CHECKED	TEMPLATE		
	AREAS		

LAYOUT	RLT	7/22/2011
DRAWN	RLT	2/8/2016
REVIEWED	MTH/JJW	3/21/2017



FILE NAME = D2CONCD-HPS-sh-t-xssh09L.dgn

USER NAME = hehn01663

DESIGNED - RLT	REVISED -
DRAWN - RLT	REVISED -
CHECKED - MTH/JJW	REVISED -
DATE - 3/23/2017	REVISED -

PLOT SCALE =

**STATE OF ILLINOIS
DEPARTMENT OF TRANSPORTATION**

**CROSS SECTIONS
12TH AVENUE**

SCALE: SHEET NO. 9 OF 9 SHEETS STA. 132+00.00 TO STA. 132+25.00

F.A.I. RTE.	SECTION	COUNTY	TOTAL SHEETS	SHEET NO.
74	(81-11R-1 & 81-11HBR, HBR-1, HBR-2)	ROCK ISLAND	2042	2042
CONTRACT NO. 64E26			ILLINOIS FED. AID PROJECT	

CS12TH-09