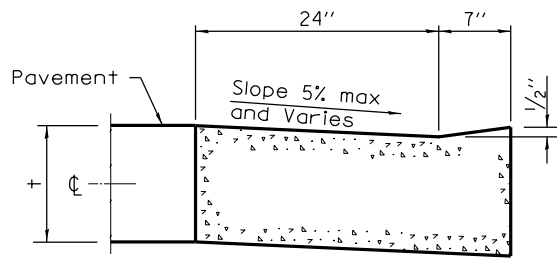


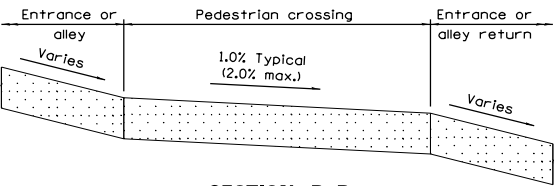


© Copyright Hanson Professional Services Inc.

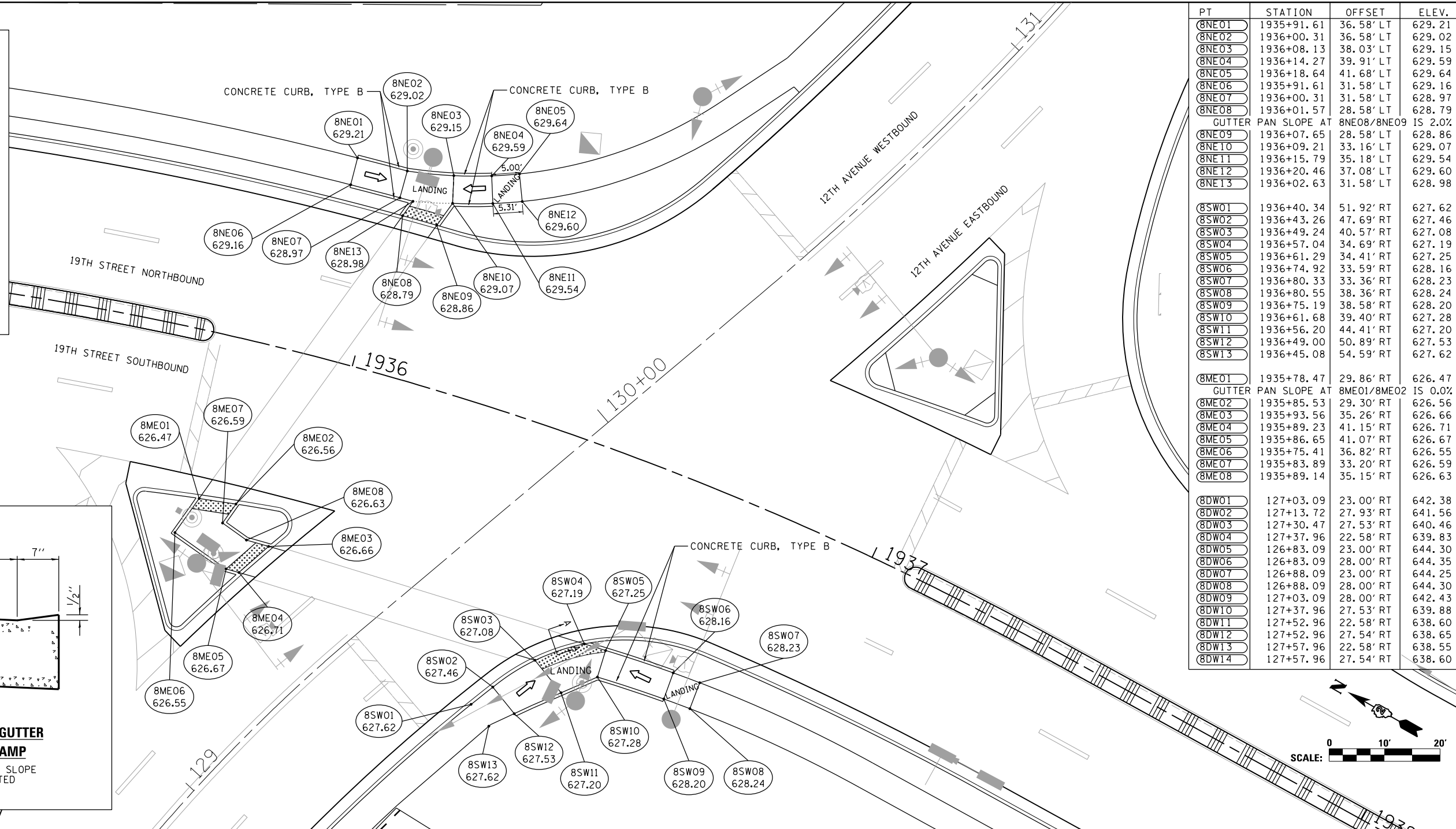
- NOTES:
1. DRAINAGE VIA CURB FLOWLINE SHALL BE PROVIDED SO AS TO AVOID LOW SPOTS IN THE PROPOSED CURB RAMPS.
 2. PROPOSED CURB, TYPE B TO BE INCLUDED IN THE COST OF "PC CONC SIDEWALK 5".
 3. LANDING AREAS SHALL BE 2% OR LESS IN ALL DIRECTIONS.
 4. TYPICAL SIDEWALK CROSS SLOPE EQUALS 1%.
 5. INLETS SHALL NOT BE PLACED IN SIDEWALK RAMPS.
 6. ARROWS POINT IN DIRECTION OF FLOW.
 7. RAMPS TO BE CONSTRUCTED USING PCC AND THIS WORK SHALL BE PAID FOR AT THE CONTRACT UNIT PRICE PER SQ FT FOR "PC CONC SIDEWALK 5".



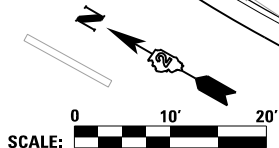
**SECTION A-A
DEPRESSION CURB AND GUTTER
THROUGH SIDEWALK RAMP**
USE 5.0% FOR GUTTER PAN SLOPE
UNLESS OTHERWISE NOTED



**SECTION B-B
PEDESTRIAN CROSSWALK
THROUGH ALLEY**



PT	STATION	OFFSET	ELEV.
8NE01	1935+91.61	36.58' LT	629.21
8NE02	1936+00.31	36.58' LT	629.02
8NE03	1936+08.13	38.03' LT	629.15
8NE04	1936+14.27	39.91' LT	629.59
8NE05	1936+18.64	41.68' LT	629.64
8NE06	1935+91.61	31.58' LT	629.16
8NE07	1936+00.31	31.58' LT	628.97
8NE08	1936+01.57	28.58' LT	628.79
GUTTER PAN SLOPE AT 8NE08/8NE09 IS 2.0%			
8NE09	1936+07.65	28.58' LT	628.86
8NE10	1936+09.21	33.16' LT	629.07
8NE11	1936+15.79	35.18' LT	629.54
8NE12	1936+20.46	37.08' LT	629.60
8NE13	1936+02.63	31.58' LT	628.98
8SW01	1936+40.34	51.92' RT	627.62
8SW02	1936+43.26	47.69' RT	627.46
8SW03	1936+49.24	40.57' RT	627.08
8SW04	1936+57.04	34.69' RT	627.19
8SW05	1936+61.29	34.41' RT	627.25
8SW06	1936+74.92	33.59' RT	628.16
8SW07	1936+80.33	33.36' RT	628.23
8SW08	1936+80.55	38.36' RT	628.24
8SW09	1936+75.19	38.58' RT	628.20
8SW10	1936+61.68	39.40' RT	627.28
8SW11	1936+56.20	44.41' RT	627.20
8SW12	1936+49.00	50.89' RT	627.53
8SW13	1936+45.08	54.59' RT	627.62
8ME01	1935+78.47	29.86' RT	626.47
GUTTER PAN SLOPE AT 8ME01/8ME02 IS 0.0%			
8ME02	1935+85.53	29.30' RT	626.56
8ME03	1935+93.56	35.26' RT	626.66
8ME04	1935+89.23	41.15' RT	626.71
8ME05	1935+86.65	41.07' RT	626.67
8ME06	1935+75.41	36.82' RT	626.55
8ME07	1935+83.89	33.20' RT	626.59
8ME08	1935+89.14	35.15' RT	626.63
8DW01	127+03.09	23.00' RT	642.38
8DW02	127+13.72	27.93' RT	641.56
8DW03	127+30.47	27.53' RT	640.46
8DW04	127+37.96	22.58' RT	639.83
8DW05	126+83.09	23.00' RT	644.30
8DW06	126+83.09	28.00' RT	644.35
8DW07	126+88.09	23.00' RT	644.25
8DW08	126+88.09	28.00' RT	644.30
8DW09	127+03.09	28.00' RT	642.43
8DW10	127+37.96	27.53' RT	639.88
8DW11	127+52.96	22.58' RT	638.60
8DW12	127+52.96	27.54' RT	638.65
8DW13	127+57.96	22.58' RT	638.55
8DW14	127+57.96	27.54' RT	638.60



LAYOUT	JSC	3/7/2013
DRAWN	JSC	5/23/2013
REVIEWED	AAP	12/29/2015

FILE NAME =	D2CONCD-HP5-sht-prwag08L.dgn
USER NAME =	hehm01663
DESIGNED -	JSC
DRAWN -	JSC
CHECKED -	AAP
DATE -	3/22/2017
REVISED -	
REVISED -	
REVISED -	
REVISED -	

**STATE OF ILLINOIS
DEPARTMENT OF TRANSPORTATION**

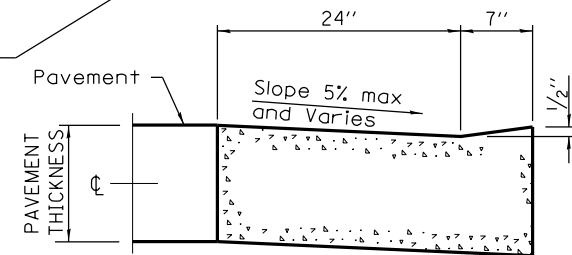
**ROADWAY DETAILS
SIDEWALK RAMP DETAILS
12TH AVE & 19TH STREET**

SCALE: 1" = 10' SHEET NO. OF SHEETS STA. TO STA.

F.A.I. RTE.	SECTION	COUNTY	TOTAL SHEETS	SHEET NO.
74	(81-11R-1 & 81-11HR, HBR-1, HBR-2)	ROCK ISLAND	2042	601
CONTRACT NO.			64E26	
ILLINOIS FED. AID PROJECT				

DET-36

- NOTES:
1. DRAINAGE VIA CURB FLOWLINE SHALL BE PROVIDED SO AS TO AVOID LOW SPOTS IN THE PROPOSED CURB RAMPS.
 2. PROPOSED CURB, TYPE B TO BE INCLUDED IN THE COST OF "PC CONC SIDEWALK 5".
 3. LANDING AREAS SHALL BE 2% OR LESS IN ALL DIRECTIONS.
 4. TYPICAL SIDEWALK CROSS SLOPE EQUALS 1%.
 5. INLETS SHALL NOT BE PLACED IN SIDEWALK RAMPS.
 6. ARROWS POINT IN DIRECTION OF FLOW.
 7. RAMPS TO BE CONSTRUCTED USING PCC AND THIS WORK SHALL BE PAID FOR AT THE CONTRACT UNIT PRICE PER SQ FT FOR "PC CONC SIDEWALK 5".



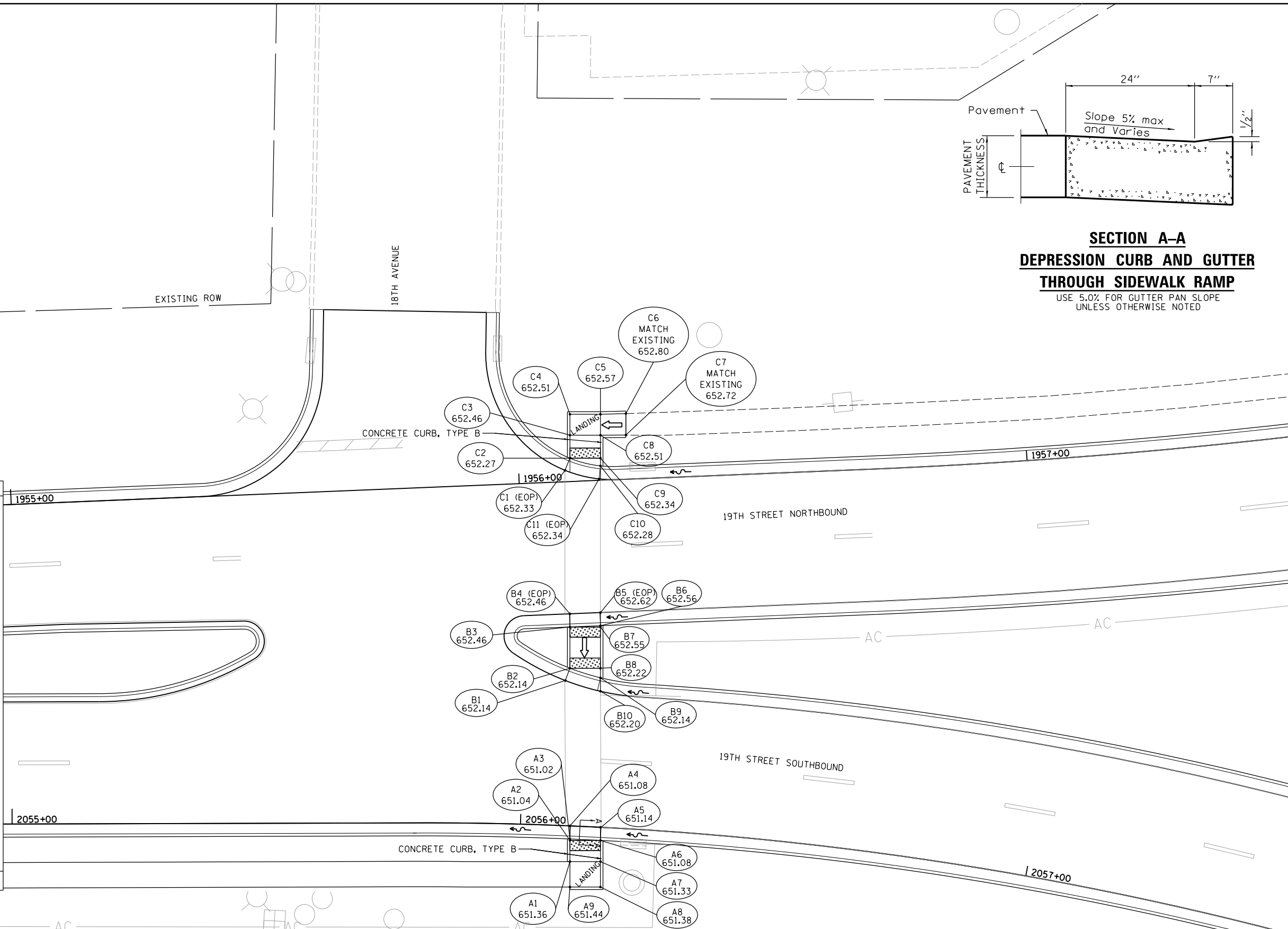
SECTION A-A
DEPRESSION CURB AND GUTTER
THROUGH SIDEWALK RAMP
 USE 5.0% FOR GUTTER PAN SLOPE UNLESS OTHERWISE NOTED



© Copyright Hanson Professional Services Inc.

PT	STATION	OFFSET	ELEV.
A1	2056+10.03	7.03' RT	651.36
A2	2056+09.85	2.86' RT	651.04
A3	2056+09.84	2.58' RT	651.02
A4	2056+09.73	0.00' RT	651.08
A5	2056+15.87	0.00' RT	651.14
A6	2056+15.87	2.58' RT	651.08
A7	2056+16.08	6.75' RT	651.33
A8	2056+16.35	11.74' RT	651.38
A9	2056+10.24	12.03' RT	651.44
B1	1956+07.46	39.06' RT	652.14
B2	1956+08.49	36.69' RT	652.14
GUTTER PAN SLOPE AT B2/B3 IS 2.0%			
B3	1956+08.82	28.58' RT	652.46
B4	1956+08.93	26.00' RT	652.46
B5	1956+14.93	26.00' RT	652.62
B6	1956+14.83	28.58' RT	652.56
B7	1956+14.82	28.83' RT	652.55
B8	1956+14.49	36.94' RT	652.22
B9	1956+14.41	38.81' RT	652.14
B10	1956+14.30	41.46' RT	652.20
C1	1956+09.12	2.23' LT	652.33
C2	1956+10.19	4.58' LT	652.27
C3	1956+10.37	9.12' LT	652.46
C4	1956+10.54	13.22' LT	652.51
C5	1956+16.53	12.98' LT	652.57
C6*	1956+21.54	12.91' LT	652.80
C7*	1956+21.36	8.69' LT	652.72
C8	1956+16.37	8.87' LT	652.51
C9	1956+16.18	4.34' LT	652.34
C10	1956+16.12	2.83' LT	652.28
C11	1956+15.73	0.28' LT	652.34

*REPRESENTS MATCHING EXISTING SIDEWALK



LAYOUT	CBP	2/23/2015
DRAWN	CBP	2/23/2015
REVIEWED	AAP	7/14/2015

FILE NAME = D2CONCD-HP5-sht:prwag01.dgn

USER NAME = hehm01663

PLOT SCALE = 1" = 10'

PLOT DATE = 3/22/2017

DESIGNED - CBP

DRAWN - CBP

CHECKED - AAP

DATE - 3/23/2017

REVISED -

REVISED -

REVISED -

REVISED -

STATE OF ILLINOIS
 DEPARTMENT OF TRANSPORTATION

ROADWAY DETAILS
 SIDEWALK RAMP DETAILS
 18TH AVE & 19TH STREET

SCALE: 1" = 10' SHEET NO. OF SHEETS STA. TO STA.



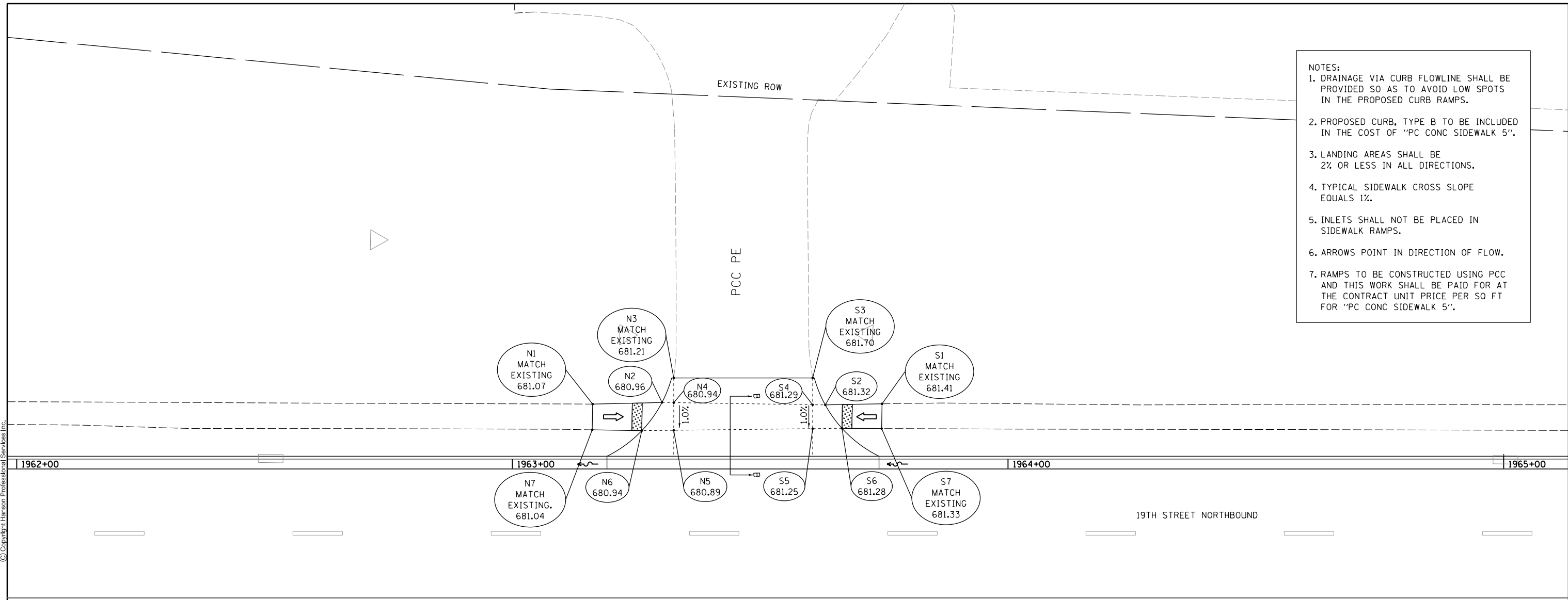
F.A.I. RTE.	SECTION	COUNTY	TOTAL SHEETS	SHEET NO.
74	(81-11R-1 & 81-11HBR, HBR-1, HBR-2)	ROCK ISLAND	2042	602
CONTRACT NO. 64E26			ILLINOIS FED. AID PROJECT	

DET-37

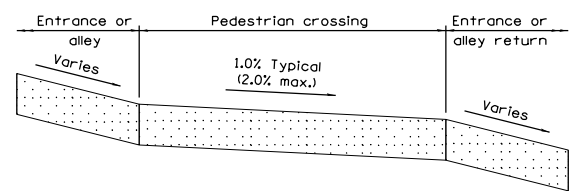


© Copyright Hanson Professional Services Inc.

- NOTES:
1. DRAINAGE VIA CURB FLOWLINE SHALL BE PROVIDED SO AS TO AVOID LOW SPOTS IN THE PROPOSED CURB RAMP.
 2. PROPOSED CURB, TYPE B TO BE INCLUDED IN THE COST OF "PC CONC SIDEWALK 5".
 3. LANDING AREAS SHALL BE 2% OR LESS IN ALL DIRECTIONS.
 4. TYPICAL SIDEWALK CROSS SLOPE EQUALS 1%.
 5. INLETS SHALL NOT BE PLACED IN SIDEWALK RAMPS.
 6. ARROWS POINT IN DIRECTION OF FLOW.
 7. RAMPS TO BE CONSTRUCTED USING PCC AND THIS WORK SHALL BE PAID FOR AT THE CONTRACT UNIT PRICE PER SQ FT FOR "PC CONC SIDEWALK 5".



AC AC AC AC AC AC



**SECTION B-B
PEDESTRIAN CROSSWALK THROUGH
DRIVEWAY ENTRANCE OR ALLEY**

PT	STATION	OFFSET	ELEV.
N1*	1963+16.19	13.12' LT	681.07
N2	1963+30.18	13.43' LT	680.96
N3*	1963+32.56	18.40' LT	681.21
N4	1963+32.56	13.40' LT	680.94
N5	1963+32.56	7.82' LT	680.89
N6	1963+26.11	7.75' LT	680.94
N7*	1963+16.11	7.92' LT	681.04
S1*	1963+74.57	13.15' LT	681.41
S2	1963+63.12	12.94' LT	681.32
S3*	1963+60.57	18.40' LT	681.70
S4	1963+60.57	12.98' LT	681.29
S5	1963+60.57	8.14' LT	681.25
S6	1963+66.49	8.21' LT	681.28
S7*	1963+74.49	8.18' LT	681.33

*REPRESENTS MATCHING EXISTING SIDEWALK

LAYOUT	CBP	2/23/2015
DRAWN	CBP	2/23/2015
REVIEWED	AAP	7/14/2015

FILE NAME =	USER NAME = hehm01663	DESIGNED - CBP	REVISED -
D2CONCD-HP5-sht-provagi0L.dgn		DRAWN - CBP	REVISED -
	PLOT SCALE = 1" = 10'	CHECKED - AAP	REVISED -
	PLOT DATE = 3/22/2017	DATE - 3/23/2017	REVISED -

**STATE OF ILLINOIS
DEPARTMENT OF TRANSPORTATION**

ROADWAY DETAILS SIDEWALK RAMP DETAILS DRIVEWAY & 19TH STREET NB			
SCALE: 1" = 10'	SHEET NO.	OF SHEETS	STA. TO STA.

SCALE: 0 10' 20'

F.A.I. RTE.	SECTION	COUNTY	TOTAL SHEETS	SHEET NO.
74	(81-11R-1 & 81-11HBR, HBR-1, HBR-2)	ROCK ISLAND	2042	603
CONTRACT NO.			64E26	

ILLINOIS FED. AID PROJECT

DET-38



© Copyright Hanson Professional Services Inc.

- NOTES:
1. DRAINAGE VIA CURB FLOWLINE SHALL BE PROVIDED SO AS TO AVOID LOW SPOTS IN THE PROPOSED CURB RAMPS.
 2. PROPOSED CURB, TYPE B TO BE INCLUDED IN THE COST OF "PC CONC SIDEWALK 5".
 3. LANDING AREAS SHALL BE 2% OR LESS IN ALL DIRECTIONS.
 4. TYPICAL SIDEWALK CROSS SLOPE EQUALS 1%.
 5. INLETS SHALL NOT BE PLACED IN SIDEWALK RAMPS.
 6. ARROWS POINT IN DIRECTION OF FLOW.
 7. RAMPS TO BE CONSTRUCTED USING PCC AND THIS WORK SHALL BE PAID FOR AT THE CONTRACT UNIT PRICE PER SQ FT FOR "PC CONC SIDEWALK 5".

PT	STATION	OFFSET	ELEV.
N1	1970+73.30	32.12' LT	693.22
N2	1970+76.83	35.72' LT	693.25
N3	1970+76.30	36.21' LT	693.29
N4	1970+72.94	39.37' LT	693.63
N5	1970+76.31	43.06' LT	693.91
N6	1970+72.73	46.42' LT	694.01
N7	1970+69.51	42.59' LT	693.68
N8	1970+66.07	38.96' LT	693.63
N9	1970+62.41	35.56' LT	693.86
N10	1970+65.93	32.25' LT	693.76
N11	1970+69.52	35.72' LT	693.58
N12	1970+72.80	32.64' LT	693.26

PT	STATION	OFFSET	ELEV.
ISN1	1970+86.78	8.27' LT	693.83
ISN2	1970+91.14	11.10' LT	693.88
ISN3	1970+91.45	10.62' LT	693.92
ISN4	1970+91.88	9.27' LT	693.94
ISN5	1970+93.69	3.56' LT	694.03
ISN6	1970+94.17	2.05' LT	694.05
ISN7	1970+94.17	1.40' LT	694.01
ISN8	1970+88.92	1.40' LT	693.96
ISN9	1970+88.92	2.05' LT	694.00
ISN10	1970+87.11	7.76' LT	693.87

PT	STATION	OFFSET	ELEV.
E1	1972+38.69	48.30' LT	693.39
E2	1972+39.29	48.64' LT	693.43
E3	1972+41.05	49.75' LT	693.57
E4	1972+36.14	60.47' LT	693.76
E5	1972+40.75	62.42' LT	693.85
E6	1972+45.28	52.41' LT	693.62
E7	1972+47.95	48.18' LT	693.57
E8	1972+43.72	45.52' LT	693.52
E9	1972+41.96	44.41' LT	693.40
E10	1972+41.27	43.97' LT	693.36

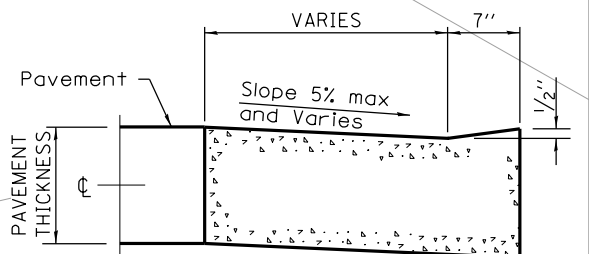
PT	STATION	OFFSET	ELEV.
ISE1	1972+23.41	19.05' LT	693.95
ISE2	1972+26.90	13.41' LT	693.91
ISE3	1972+26.45	13.13' LT	693.95
ISE4	1972+22.64	0.76' LT	694.10
ISE5	1972+22.65	0.16' LT	694.06
ISE6	1972+17.38	0.10' LT	694.14
ISE7	1972+17.38	0.69' LT	694.18
ISE8	1972+17.86	2.23' LT	694.16
ISE9	1972+21.67	14.60' LT	694.03
ISE10	1972+22.95	18.77' LT	693.99

•REPRESENTS MATCHING EXISTING SIDEWALK

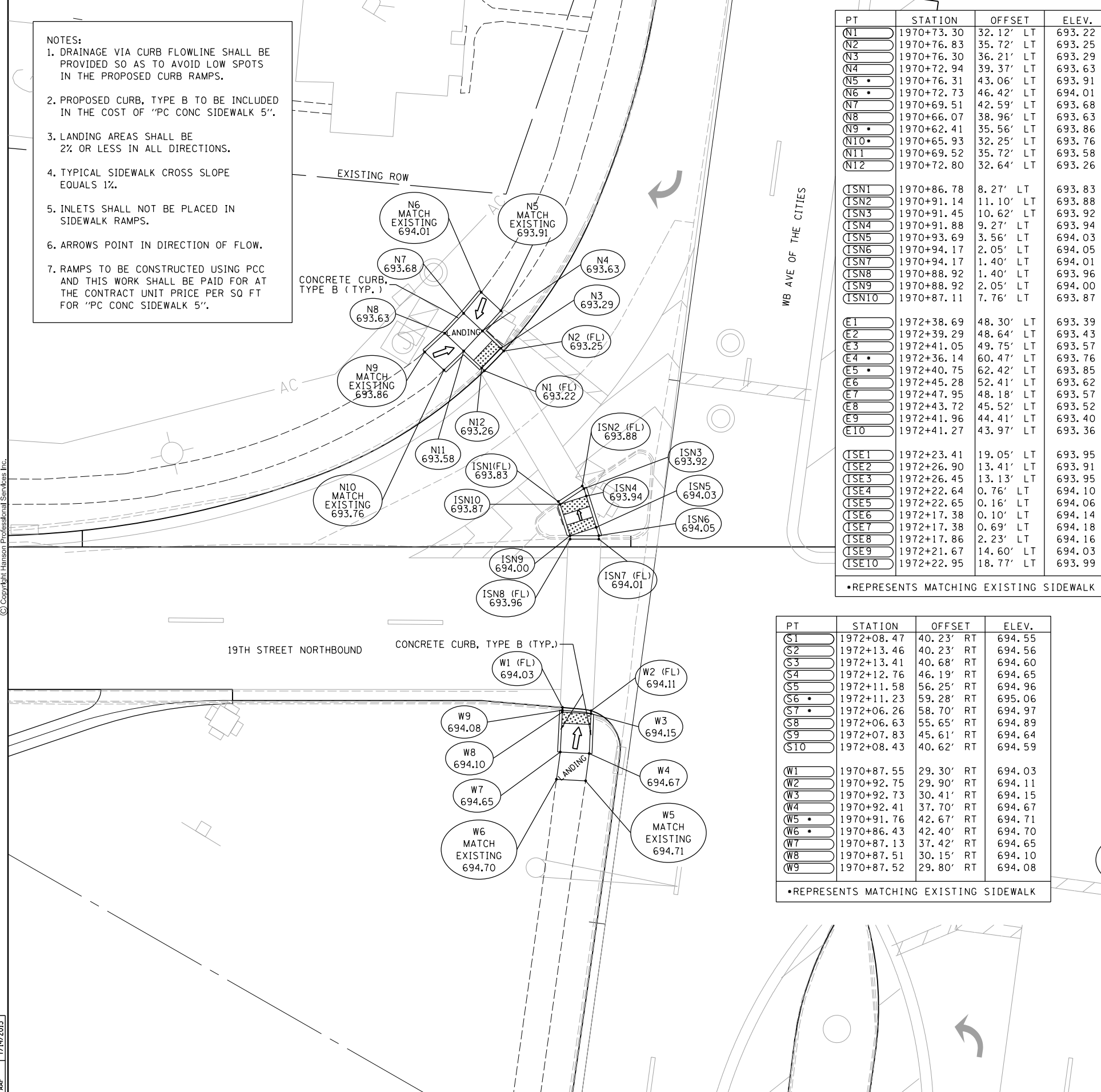
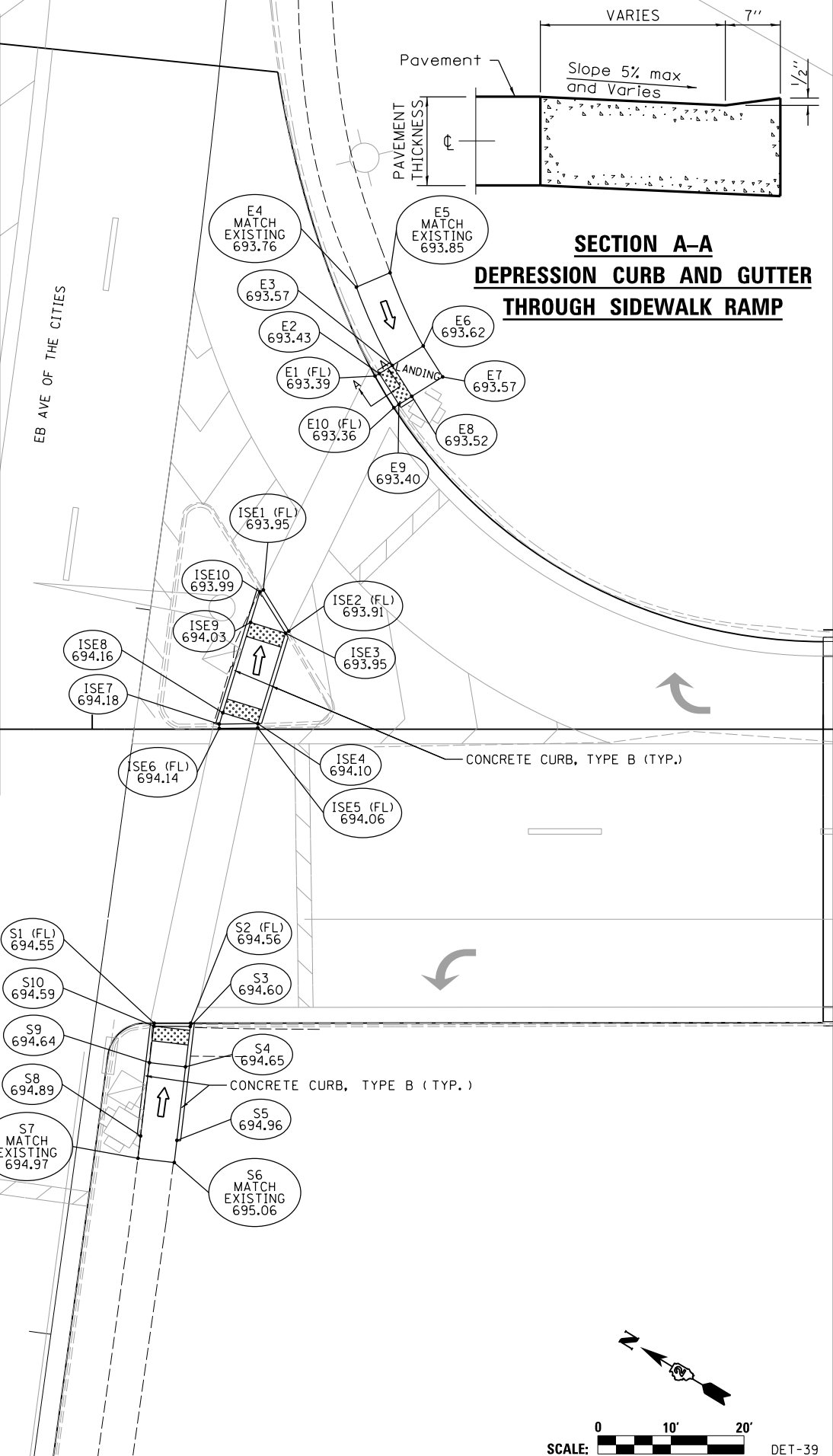
PT	STATION	OFFSET	ELEV.
S1	1972+08.47	40.23' RT	694.55
S2	1972+13.46	40.23' RT	694.56
S3	1972+13.41	40.68' RT	694.60
S4	1972+12.76	46.19' RT	694.65
S5	1972+11.58	56.25' RT	694.96
S6	1972+11.23	59.28' RT	695.06
S7	1972+06.26	58.70' RT	694.97
S8	1972+06.63	55.65' RT	694.89
S9	1972+07.83	45.61' RT	694.64
S10	1972+08.43	40.62' RT	694.59

PT	STATION	OFFSET	ELEV.
W1	1970+87.55	29.30' RT	694.03
W2	1970+92.75	29.90' RT	694.11
W3	1970+92.73	30.41' RT	694.15
W4	1970+92.41	37.70' RT	694.67
W5	1970+91.76	42.67' RT	694.71
W6	1970+86.43	42.40' RT	694.70
W7	1970+87.13	37.42' RT	694.65
W8	1970+87.51	30.15' RT	694.10
W9	1970+87.52	29.80' RT	694.08

•REPRESENTS MATCHING EXISTING SIDEWALK



SECTION A-A
DEPRESSION CURB AND GUTTER
THROUGH SIDEWALK RAMP



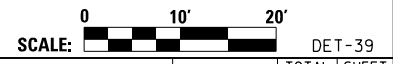
LAYOUT	CBP	2/23/2015
DRAWN	CBP	2/23/2015
REVIEWED	AAP	7/14/2015

FILE NAME =	D2CONCD-HPS-sht-prwag11L.dgn	USER NAME =	hehm01663	DESIGNED -	CBP	REVISED -	
		DRAWN -	CBP	CHECKED -	AAP	REVISED -	
		PLOT SCALE =	1" = 10'	DATE -	3/23/2017	REVISED -	

STATE OF ILLINOIS
DEPARTMENT OF TRANSPORTATION

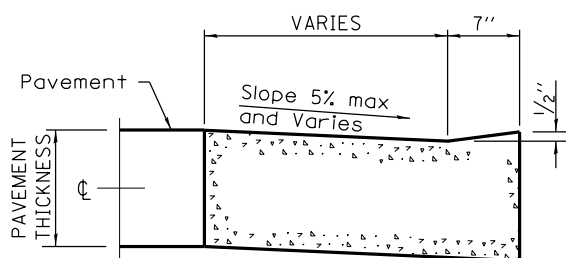
ROADWAY DETAILS SIDEWALK RAMP DETAILS AVENUE OF THE CITIES & 19TH STREET NB			
SCALE: 1" = 10'	SHEET NO.	OF SHEETS	STA. TO STA.

F.A.I. RTE.	SECTION	COUNTY	TOTAL SHEETS	SHEET NO.
74	(81-11R-1 & 81-11HR, HBR-1, HBR-2)	ROCK ISLAND	2042	604
CONTRACT NO.			64E26	
ILLINOIS FED. AID PROJECT				

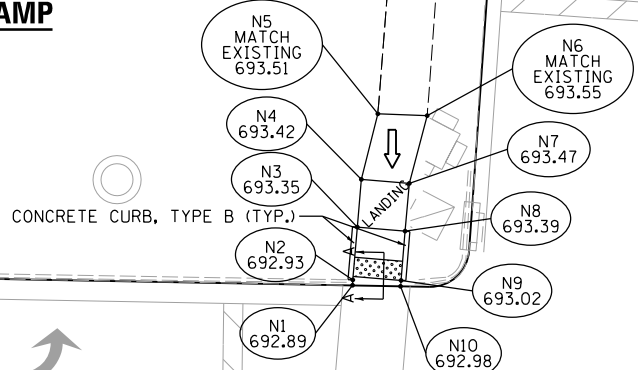




© Copyright Hanson Professional Services Inc.



**SECTION A-A
DEPRESSION CURB AND GUTTER
THROUGH SIDEWALK RAMP**



19TH STREET SOUTHBOUND

2072+00



CONCRETE CURB, TYPE B (TYP.)

CONCRETE CURB, TYPE B (TYP.)

W9 692.07

W8 692.12

W7 692.17

W10 691.66

W1 (FL) 691.62

W2 (FL) 691.71

W3 691.75

W4 692.12

W5 MATCH EXISTING 692.59

ISW2 692.61

ISW1 692.65

ISW12 692.38

ISW11 692.34

ISW10 692.30

ISW9 692.38

ISW8 692.42

ISW7 692.45

ISW6 692.47

ISW5 692.73

ISW4 692.74

ISW3 692.70

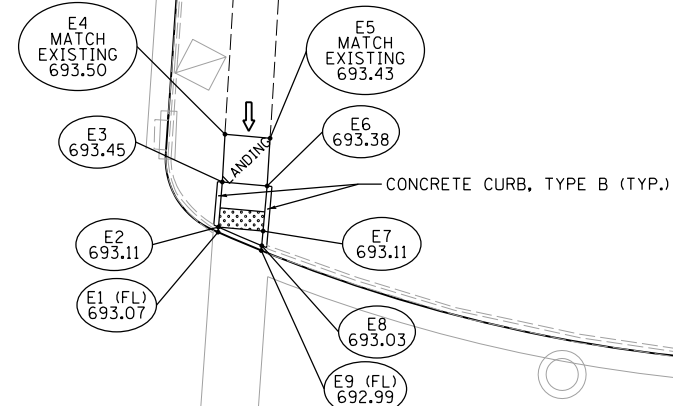
ISW2 692.61

ADJUST MH ELEVATION

WB AVE OF THE CITIES

PT	STATION	OFFSET	ELEV.
N1	2072+15.54	41.77' LT	692.89
N2	2072+15.58	42.36' LT	692.93
N3	2072+15.95	47.85' LT	693.35
N4	2072+16.30	52.84' LT	693.42
N5	2072+17.92	59.68' LT	693.51
N6	2072+23.13	59.57' LT	693.55
N7	2072+21.34	52.49' LT	693.47
N8	2072+20.99	47.51' LT	693.39
N9	2072+20.63	42.37' LT	693.02
N10	2072+20.59	41.76' LT	692.98
E1	2073+38.21	33.31' LT	693.07
E2	2073+38.27	33.84' LT	693.11
E3	2073+38.73	38.52' LT	693.45
E4	2073+39.04	43.51' LT	693.50
E5	2073+43.77	43.05' LT	693.43
E6	2073+43.42	38.06' LT	693.38
E7	2073+42.95	33.38' LT	693.11
E8	2073+42.80	31.87' LT	693.03
E9	2073+42.75	31.35' LT	692.99
ISW1	2072+11.88	11.79' RT	692.65
ISW2	2072+11.93	11.15' RT	692.61
ISW3	2072+16.95	10.77' RT	692.70
ISW4	2072+16.92	11.28' RT	692.74
ISW5	2072+16.86	12.13' RT	692.73
ISW6	2072+15.48	32.34' RT	692.47
ISW7	2072+14.25	33.64' RT	692.45
ISW8	2072+12.43	35.58' RT	692.42
ISW9	2072+11.95	36.10' RT	692.38
ISW10	2072+08.68	32.30' RT	692.30
ISW11	2072+09.14	31.81' RT	692.34
ISW12	2072+10.64	30.21' RT	692.38
ISS1	2073+35.19	11.66' RT	692.78
ISS2	2073+35.19	11.11' RT	692.74
ISS3	2073+40.18	11.03' RT	692.69
ISS4	2073+40.18	11.66' RT	692.73
ISS5	2073+40.18	16.66' RT	692.66
ISS6	2073+45.51	23.00' RT	692.53
ISS7	2073+48.92	26.64' RT	692.46
ISS8	2073+49.29	27.03' RT	692.42
ISS9	2073+45.65	30.43' RT	692.42
ISS10	2073+45.30	30.07' RT	692.46
ISS11	2073+41.89	26.43' RT	692.53
ISS12	2073+35.19	16.66' RT	692.71
W1	2071+96.87	44.93' RT	691.62
W2	2072+00.18	48.68' RT	691.71
W3	2071+99.89	49.00' RT	691.75
W4	2071+95.50	53.71' RT	692.12
W5	2072+04.01	67.15' RT	692.49
W6	2071+99.65	69.49' RT	692.59
W7	2071+91.54	56.71' RT	692.17
W8	2071+88.38	52.87' RT	692.12
W9	2071+92.31	49.81' RT	692.07
W10	2071+96.49	45.35' RT	691.66
S1	2073+63.54	39.46' RT	691.68
S2	2073+63.87	39.83' RT	691.72
S3	2073+68.04	43.97' RT	692.14
S4	2073+72.07	40.35' RT	692.37
S5	2073+75.17	44.11' RT	692.52
S6	2073+71.36	47.28' RT	692.19
S7	2073+67.88	50.84' RT	692.23
S8	2073+61.53	58.51' RT	692.47
S9	2073+58.05	55.98' RT	692.39
S10	2073+64.56	47.53' RT	692.18
S11	2073+60.39	43.39' RT	691.76
S12	2073+60.03	43.05' RT	691.72

*REPRESENTS MATCHING EXISTING SIDEWALK

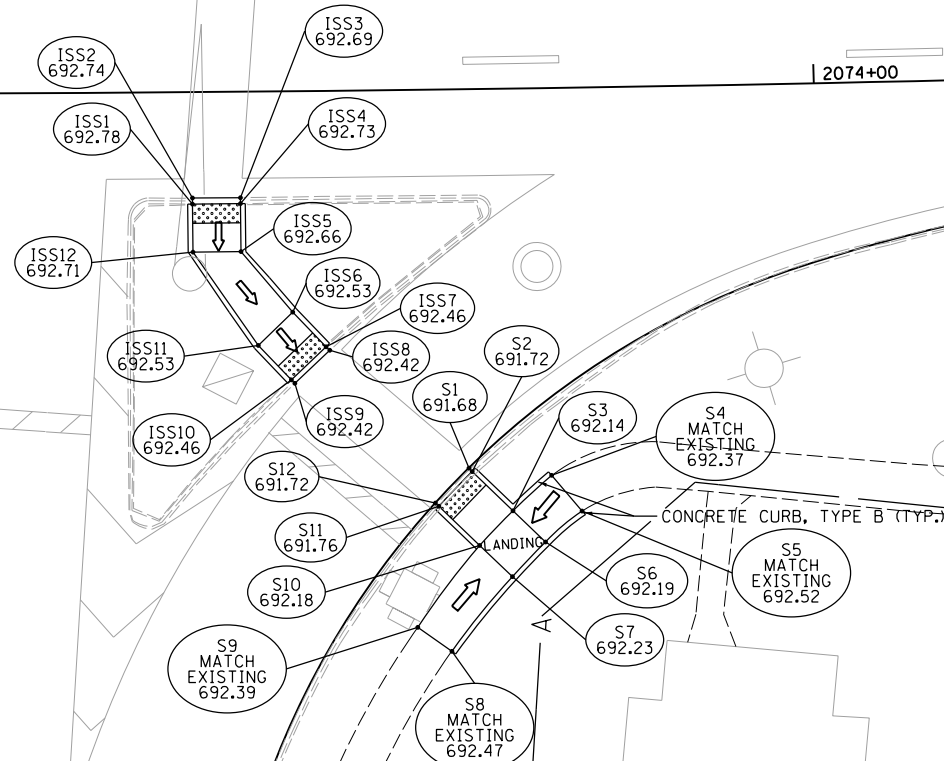


2073+00


EB AVE OF THE CITIES

NOTES:

1. DRAINAGE VIA CURB FLOWLINE SHALL BE PROVIDED SO AS TO AVOID LOW SPOTS IN THE PROPOSED CURB RAMPS.
2. PROPOSED CURB, TYPE B TO BE INCLUDED IN THE COST OF "PC CONC SIDEWALK 5".
3. LANDING AREAS SHALL BE 2% OR LESS IN ALL DIRECTIONS.
4. TYPICAL SIDEWALK CROSS SLOPE EQUALS 1%.
5. INLETS SHALL NOT BE PLACED IN SIDEWALK RAMPS.
6. ARROWS POINT IN DIRECTION OF FLOW.
7. RAMPS TO BE CONSTRUCTED USING PCC AND THIS WORK SHALL BE PAID FOR AT THE CONTRACT UNIT PRICE PER SQ FT FOR "PC CONC SIDEWALK 5".



SCALE: 1" = 10'



DET-40

LAYOUT	2/23/2015
DRAWN	CBP
REVIEWED	AAP

FILE NAME = D2CONCD-HP5-sht:prwagl2L.dgn

USER NAME = hehm01663
PLOT SCALE = 1" = 10'
PLOT DATE = 3/22/2017

DESIGNED - CBP
DRAWN - CBP
CHECKED - AAP
DATE - 3/23/2017

REVISED -
REVISED -
REVISED -
REVISED -

**STATE OF ILLINOIS
DEPARTMENT OF TRANSPORTATION**

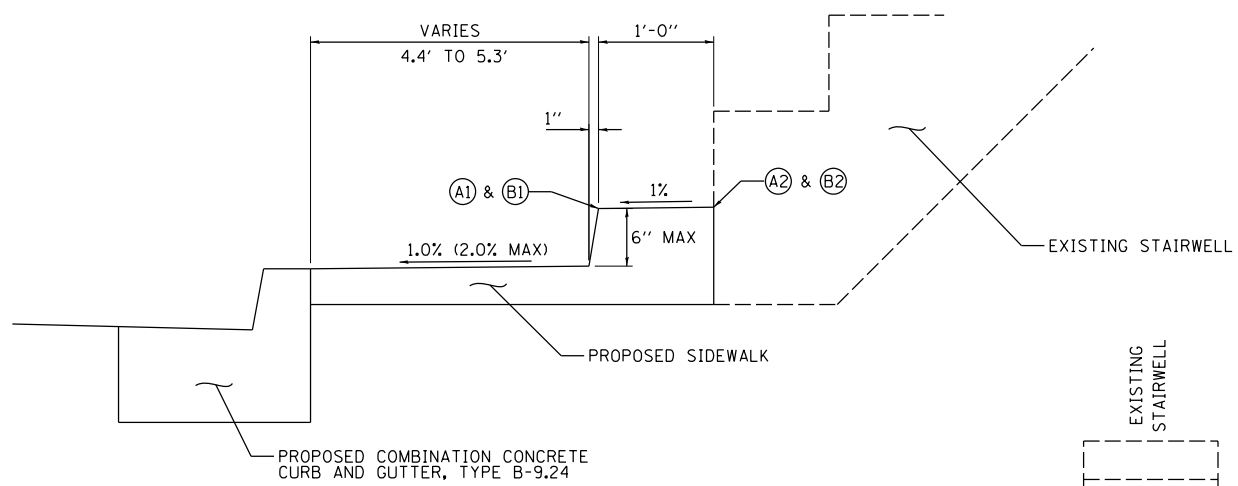
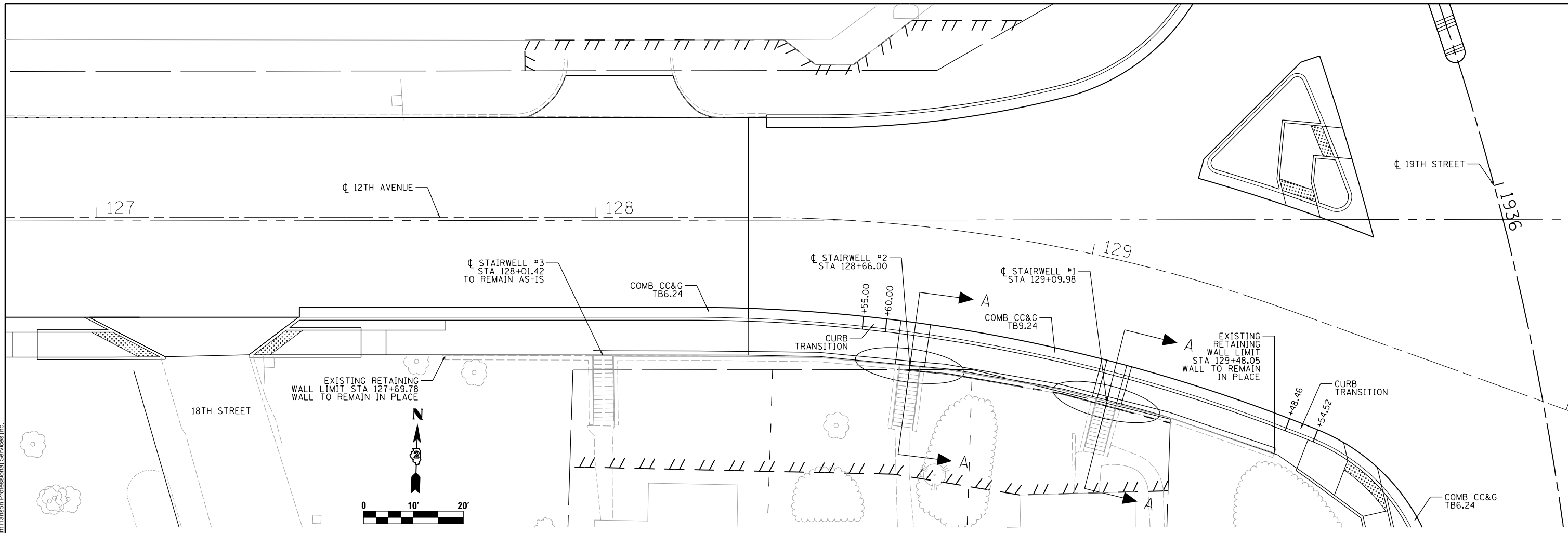
**ROADWAY DETAILS
SIDEWALK RAMP DETAILS
AVENUE OF THE CITIES & 19TH STREET SB**

SCALE: 1" = 10' SHEET NO. OF SHEETS STA. TO STA.

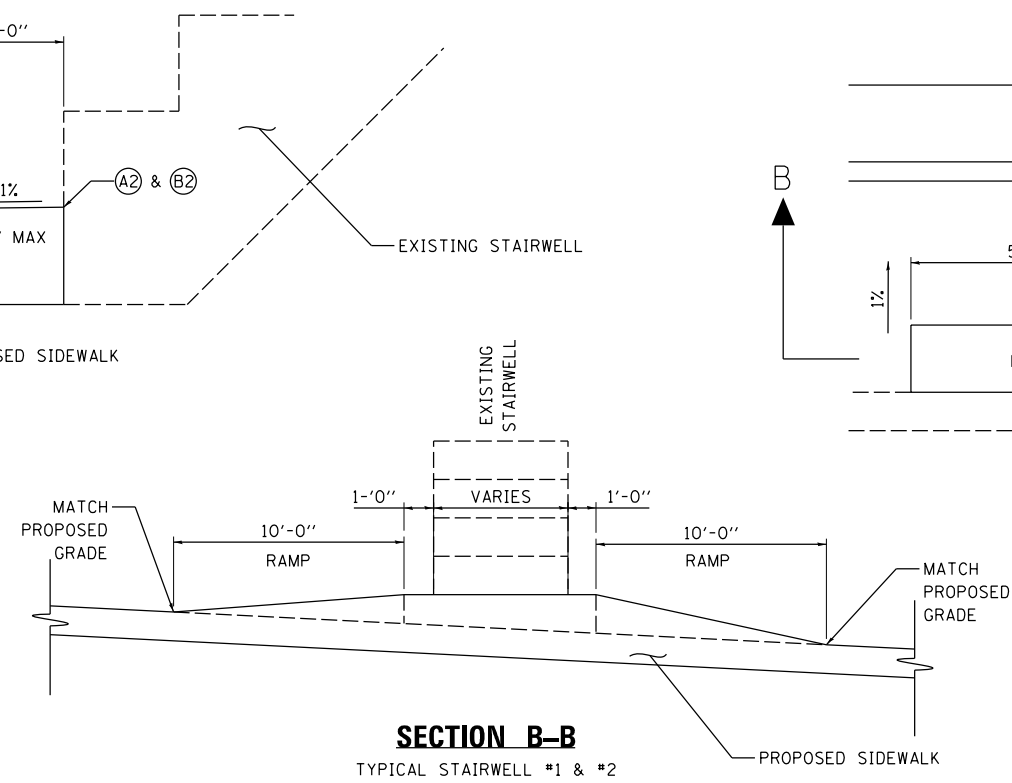
F.A.I. RTE.	SECTION	COUNTY	TOTAL SHEETS	SHEET NO.
74	(81-11R-1 & 81-11R-1, HBR-2)	ROCK ISLAND	2042	605
ILLINOIS FED. AID PROJECT			CONTRACT NO. 64E26	



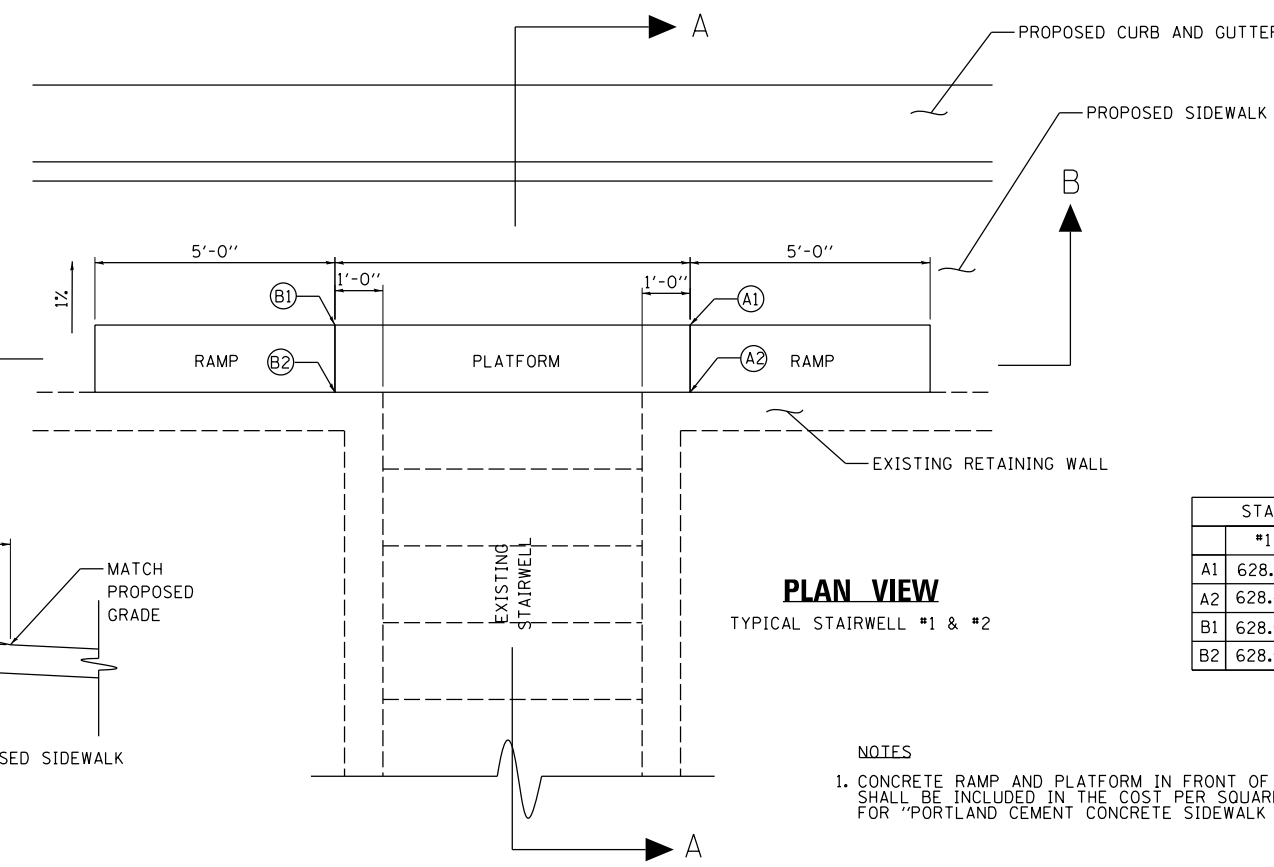
© Copyright Hanson Professional Services Inc.



SECTION A-A
TYPICAL STAIRWELL #1 & #2



SECTION B-B
TYPICAL STAIRWELL #1 & #2



PLAN VIEW
TYPICAL STAIRWELL #1 & #2

STAIRWELL	
A1	628.41 630.49
A2	628.42 630.50
B1	628.58 630.95
B2	628.59 630.96

- NOTES**
1. CONCRETE RAMP AND PLATFORM IN FRONT OF STAIRS SHALL BE INCLUDED IN THE COST PER SQUARE FOOT FOR "PORTLAND CEMENT CONCRETE SIDEWALK 5 INCH"

LAYOUT	5/11/2013
DRAWN	5/27/2013
REVIEWED	2/11/2017

FILE NAME =	D2CONCD-HP5-sht-details53.dgn	USER NAME =	hefn01663	DESIGNED -	AAP	REVISED -	
		DRAWN -	AAP	REVISED -			
		CHECKED -	RLT	REVISED -			
		DATE -	3/23/2017	REVISED -			

STATE OF ILLINOIS
DEPARTMENT OF TRANSPORTATION

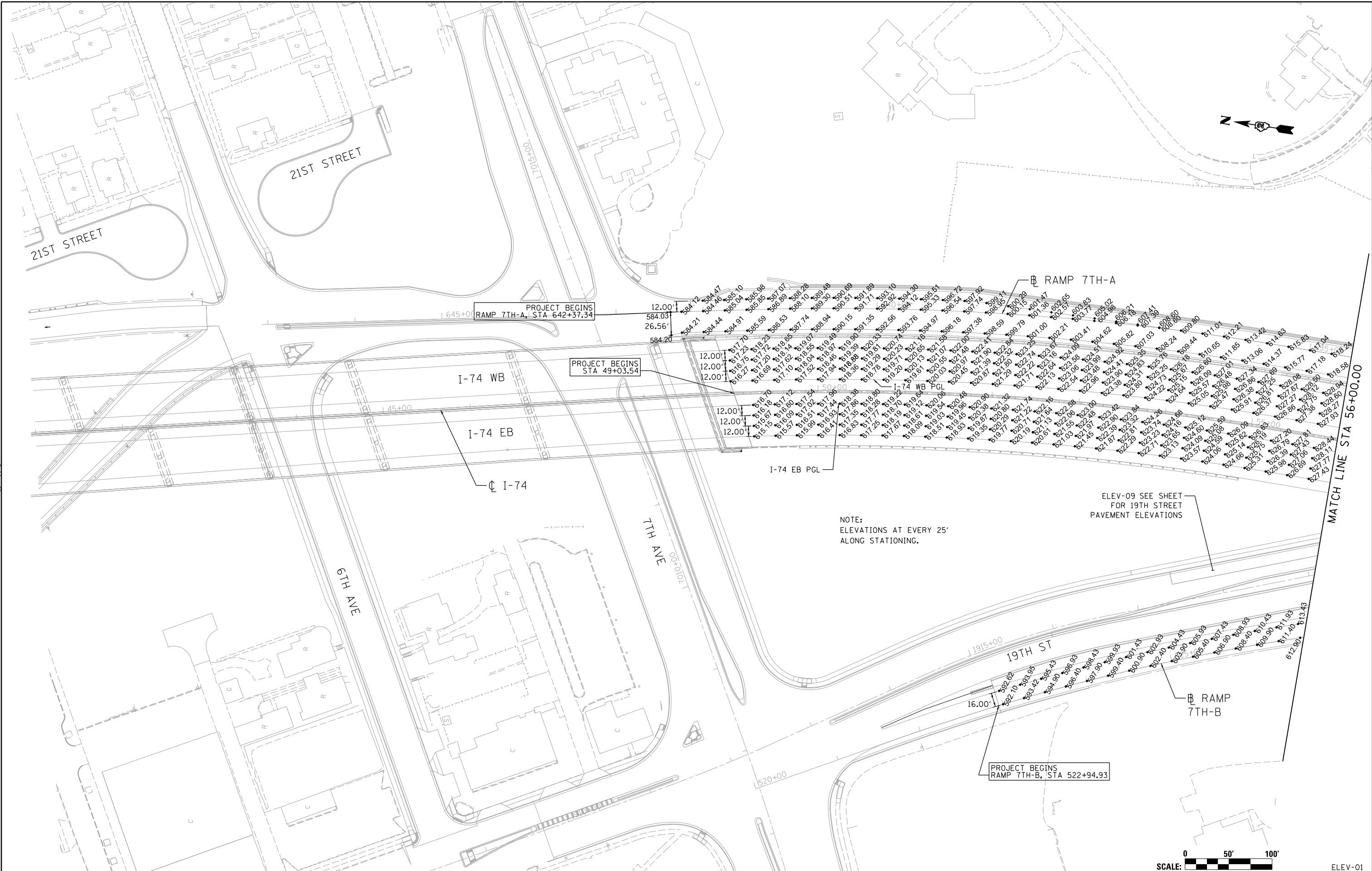
ROADWAY DETAILS			
12TH AVENUE STAIR DETAILS			
SCALE: NTS	SHEET NO.	OF SHEETS	STA. TO STA.

F.A.I. RTE.	SECTION	COUNTY	TOTAL SHEETS	SHEET NO.
74	(81-11R-1 & 81-11HBR, HBR-1, HBR-2)	ROCK ISLAND	2042	606
ILLINOIS FED. AID PROJECT			CONTRACT NO. 64E26	

DET-41



© Copyright Hanson Professional Services Inc.



LAYOUT	CBP	7/22/2011
DRAWN	CBP	3/31/2015
REVIEWED	AAP	8/25/2015

FILE NAME = D2CONCD-HP5-sht-elev12M.dgn

USER NAME = hehm01663

DESIGNED - CBP

DRAWN - CBP

CHECKED - AAP

DATE - 3/23/2017

REVISED -

REVISED -

REVISED -

REVISED -

**STATE OF ILLINOIS
DEPARTMENT OF TRANSPORTATION**

**PAVEMENT ELEVATIONS
I-74 MAINLINE**

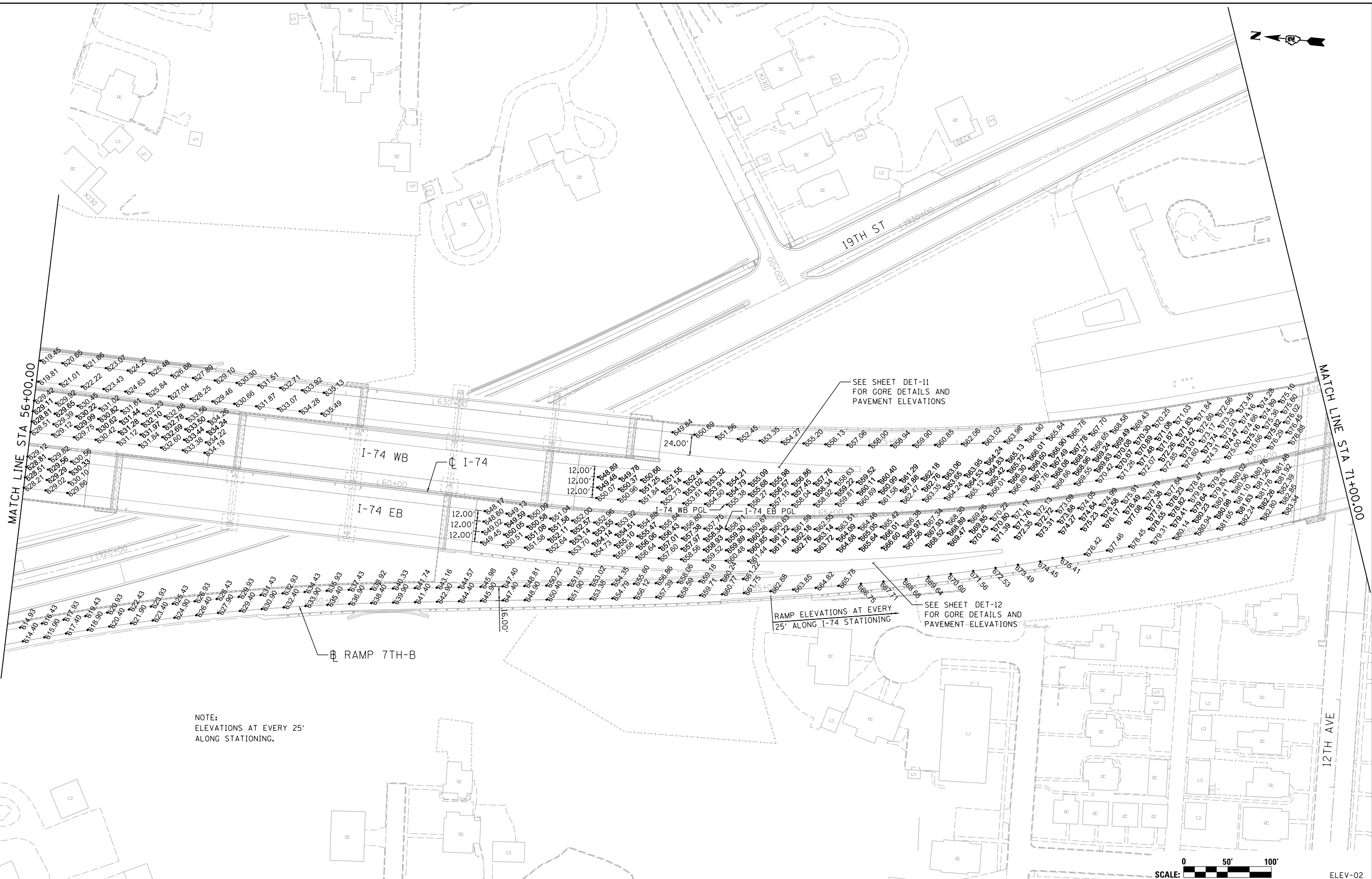
SCALE: 1" = 50'

SHEET NO. OF SHEETS STA. 41+00 TO STA. 56+00

SCALE: 0 50' 100'		ELEV-01	
F.A.I. RTE.	SECTION	COUNTY	TOTAL SHEETS
74	(81-11R-1 & 81-11HBR, HBR-1, HBR-2)	ROCK ISLAND	2042
CONTRACT NO. 64E26			SHEET NO. 607
ILLINOIS FED. AID PROJECT			



© Copyright Hanson Professional Services Inc.



NOTE:
ELEVATIONS AT EVERY 25'
ALONG STATIONING.

RAMP ELEVATIONS AT EVERY
25' ALONG I-74 STATIONING

SEE SHEET DET-12
FOR GORE DETAILS AND
PAVEMENT ELEVATIONS

SEE SHEET DET-11
FOR GORE DETAILS AND
PAVEMENT ELEVATIONS

LAYOUT	CBP	7/22/2011
DRAWN	CBP	3/31/2015
REVIEWED	AAP	8/25/2015

FILE NAME =
D2CONCD-HPS-sht-elev13M.dgn

USER NAME = hehm01663
PLOT SCALE = 1" = 50'
PLOT DATE = 3/23/2017

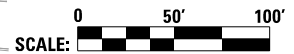
DESIGNED - CBP
DRAWN - CBP
CHECKED - AAP
DATE - 3/23/2017

REVISED -
REVISED -
REVISED -
REVISED -

**STATE OF ILLINOIS
DEPARTMENT OF TRANSPORTATION**

**PAVEMENT ELEVATIONS
I-74 MAINLINE**

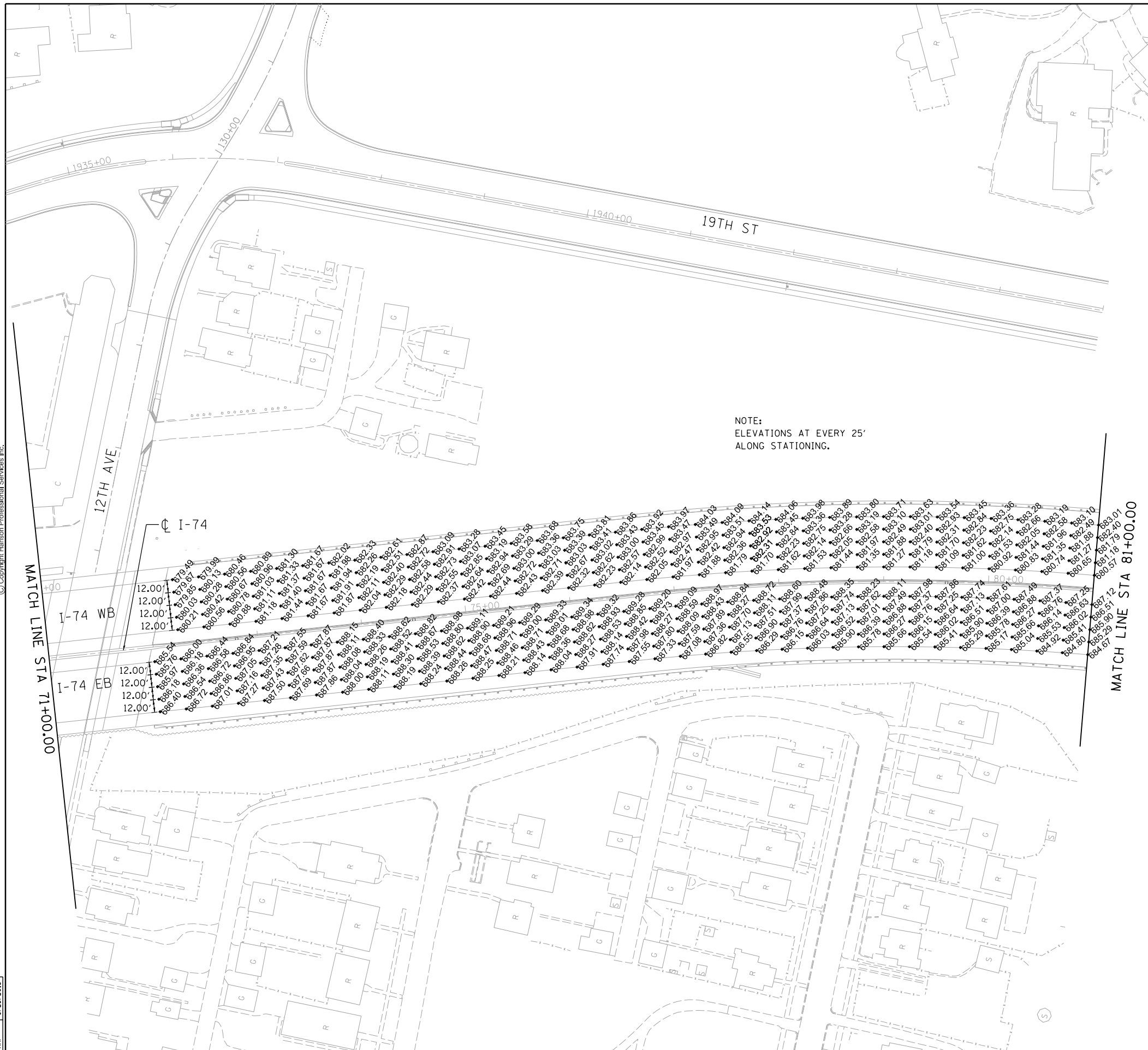
SCALE: 1" = 50' SHEET NO. OF SHEETS STA. 56+00 TO STA. 71+00



SCALE:		ELEV-02	
F.A.I. RTE.	SECTION	COUNTY	TOTAL SHEETS
74	(81-11R-1 & 81-11RBR, HBR-1, HBR-2)	ROCK ISLAND	2042
CONTRACT NO.			64E26
ILLINOIS		FED. AID PROJECT	



© Copyright Hanson Professional Services Inc.



NOTE:
ELEVATIONS AT EVERY 25'
ALONG STATIONING.

MATCH LINE STA 71+00.00

MATCH LINE STA 81+00.00

LAYOUT	CBP	7/22/2011
DRAWN	CBP	3/31/2015
REVIEWED	AAP	8/25/2015

FILE NAME = D2CONCD-HP5-sht-elev14M.dgn

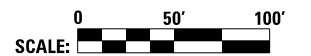
USER NAME =	hehm01663
DESIGNED -	CBP
DRAWN -	CBP
CHECKED -	AAP
DATE -	3/23/2017
PLOT SCALE =	1" = 50'
PLOT DATE =	3/22/2017

REVISED -	
REVISED -	
REVISED -	
REVISED -	

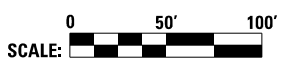
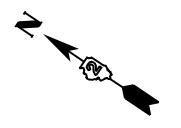
STATE OF ILLINOIS
DEPARTMENT OF TRANSPORTATION

PAVEMENT ELEVATIONS
I-74 MAINLINE

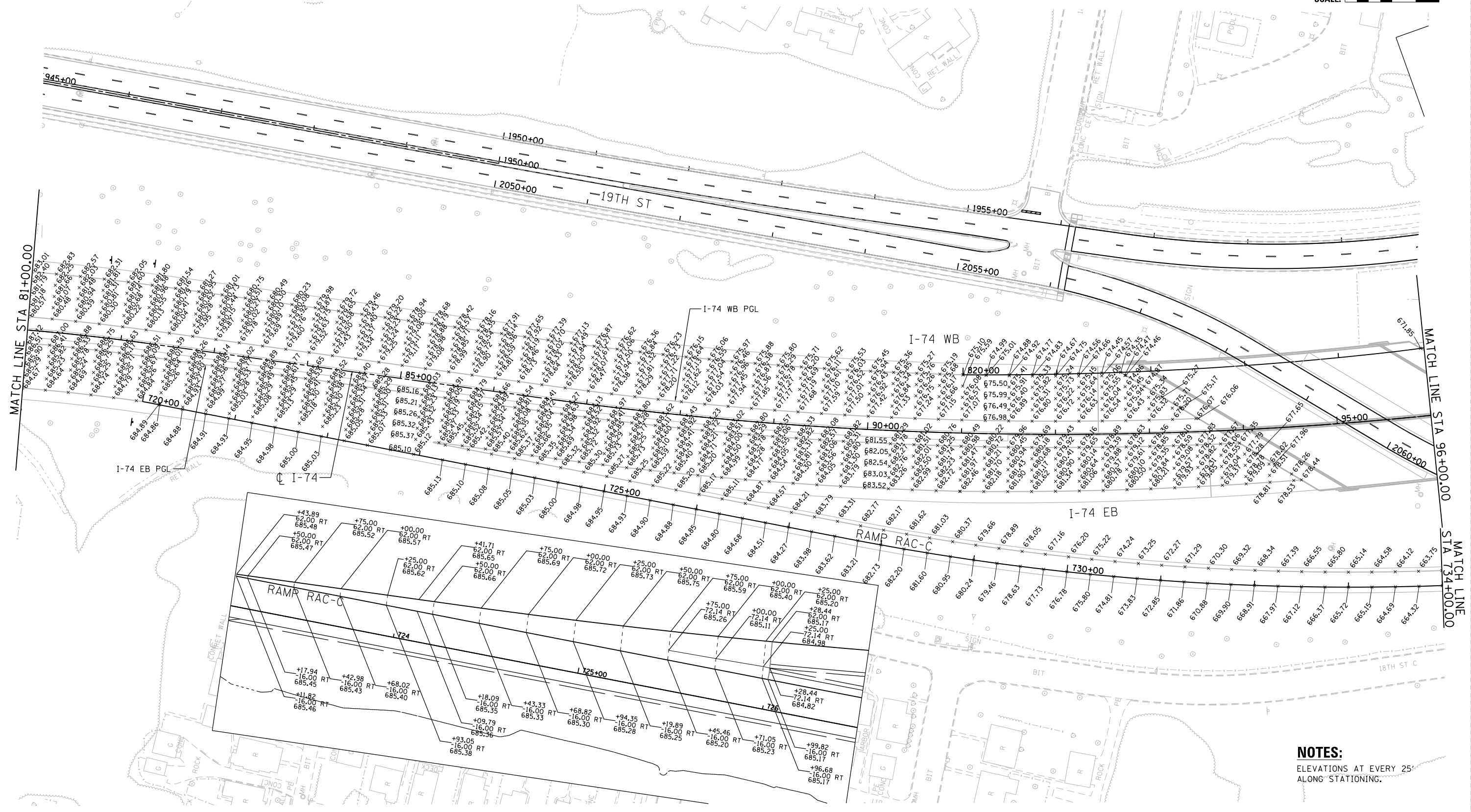
SCALE: 1" = 50' SHEET NO. OF SHEETS STA. 71+00 TO STA. 81+00



SCALE:		ELEV-03		
F.A.I. RTE.	SECTION	COUNTY	TOTAL SHEETS	SHEET NO.
74	(81-1R-1 & 81-1HBR, HBR-1, HBR-2)	ROCK ISLAND	2042	609
				CONTRACT NO. 64E26
ILLINOIS FED. AID PROJECT				

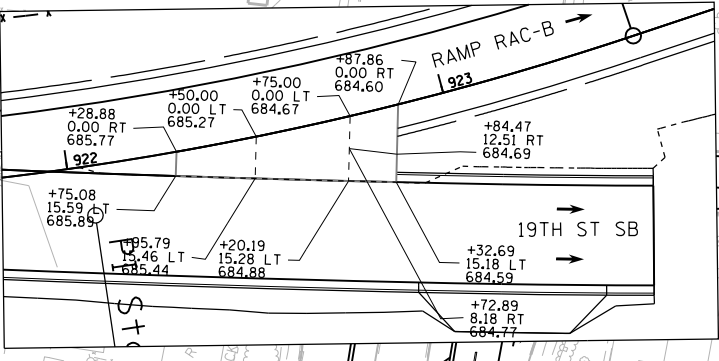
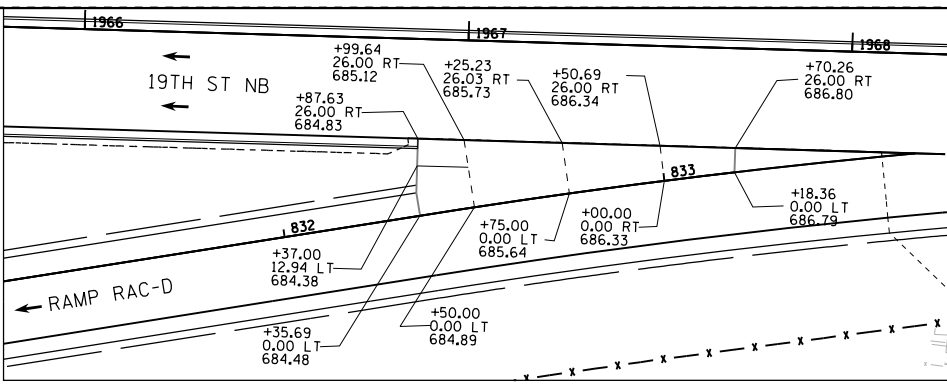
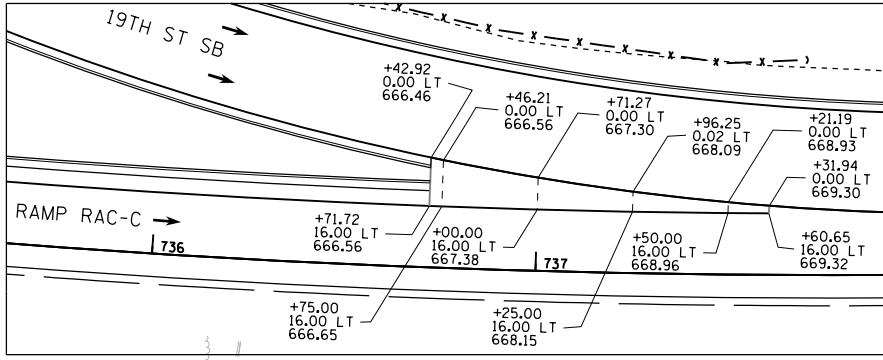
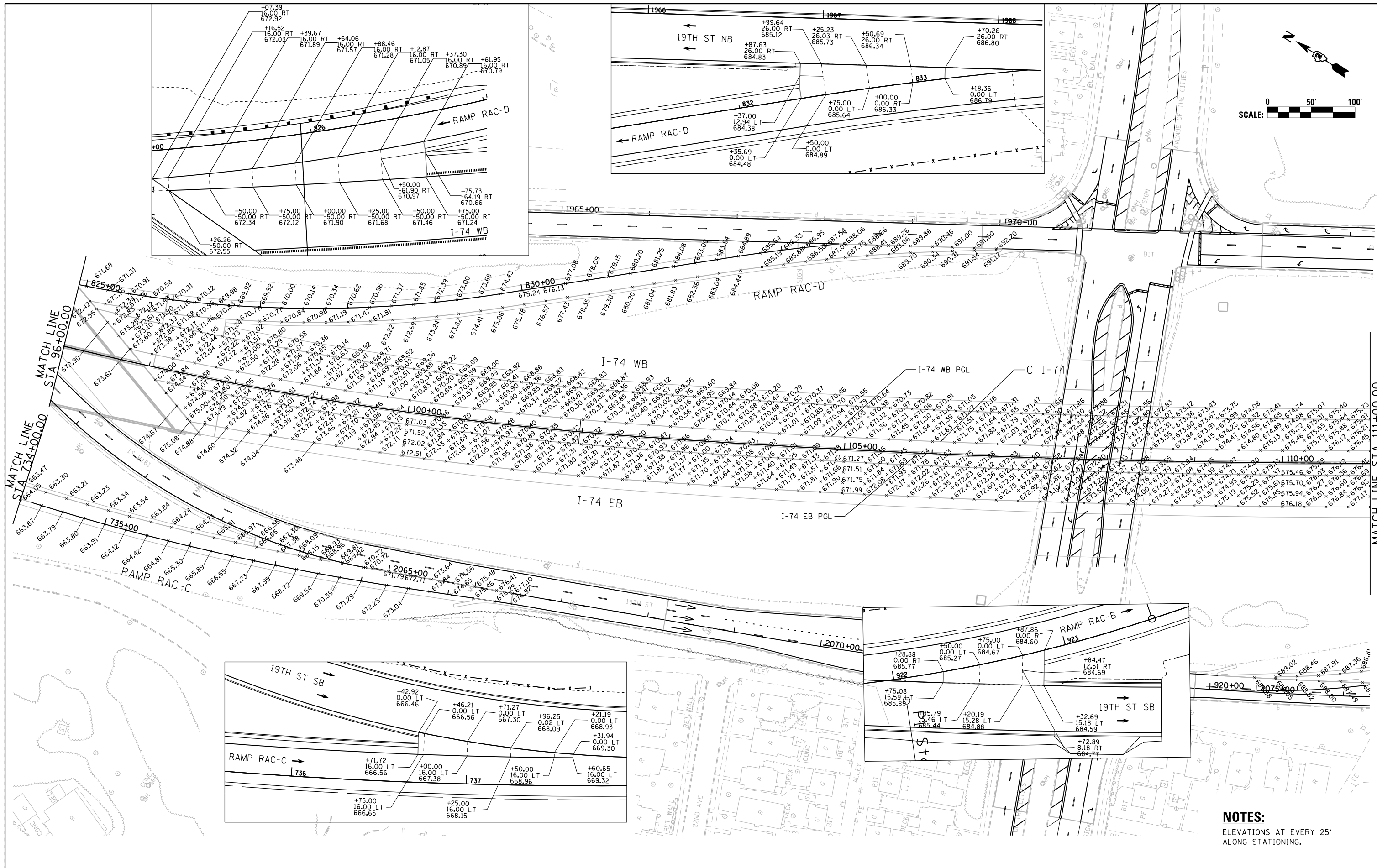


Alfred Benesch & Company
205 North Michigan Avenue, Suite 2400
Chicago, Illinois 60601
312-565-0450



NOTES:
ELEVATIONS AT EVERY 25'
ALONG STATIONING.

FILE NAME = ...\\D2CONCD-ABC-sht-elev01.dgn	USER NAME = jtdady	DESIGNED -	REVISED -	STATE OF ILLINOIS DEPARTMENT OF TRANSPORTATION	F.A.I. RTE.	SECTION	COUNTY	TOTAL SHEETS	SHEET NO.
#MODELNAME#	PLOT SCALE =	DRAWN -	REVISED -		SCALE:				
	PLOT DATE = 5/9/2017	CHECKED -	REVISED -		SHEET NO.	OF	SHEETS	STA.	TO STA.
		DATE -	REVISED -		ILLINOIS FED. AID PROJECT				



NOTES:
 ELEVATIONS AT EVERY 25'
 ALONG STATIONING.

FILE NAME = ...\\D2CONCD-ABC-sht-elev02.dgn	USER NAME = jterdy	DESIGNED - IS	REVISED -
		DRAWN - IS	REVISED -
		CHECKED - JTT	REVISED -
#MODELNAME#	PLOT DATE = 5/9/2017	DATE - 3/23/2017	REVISED -

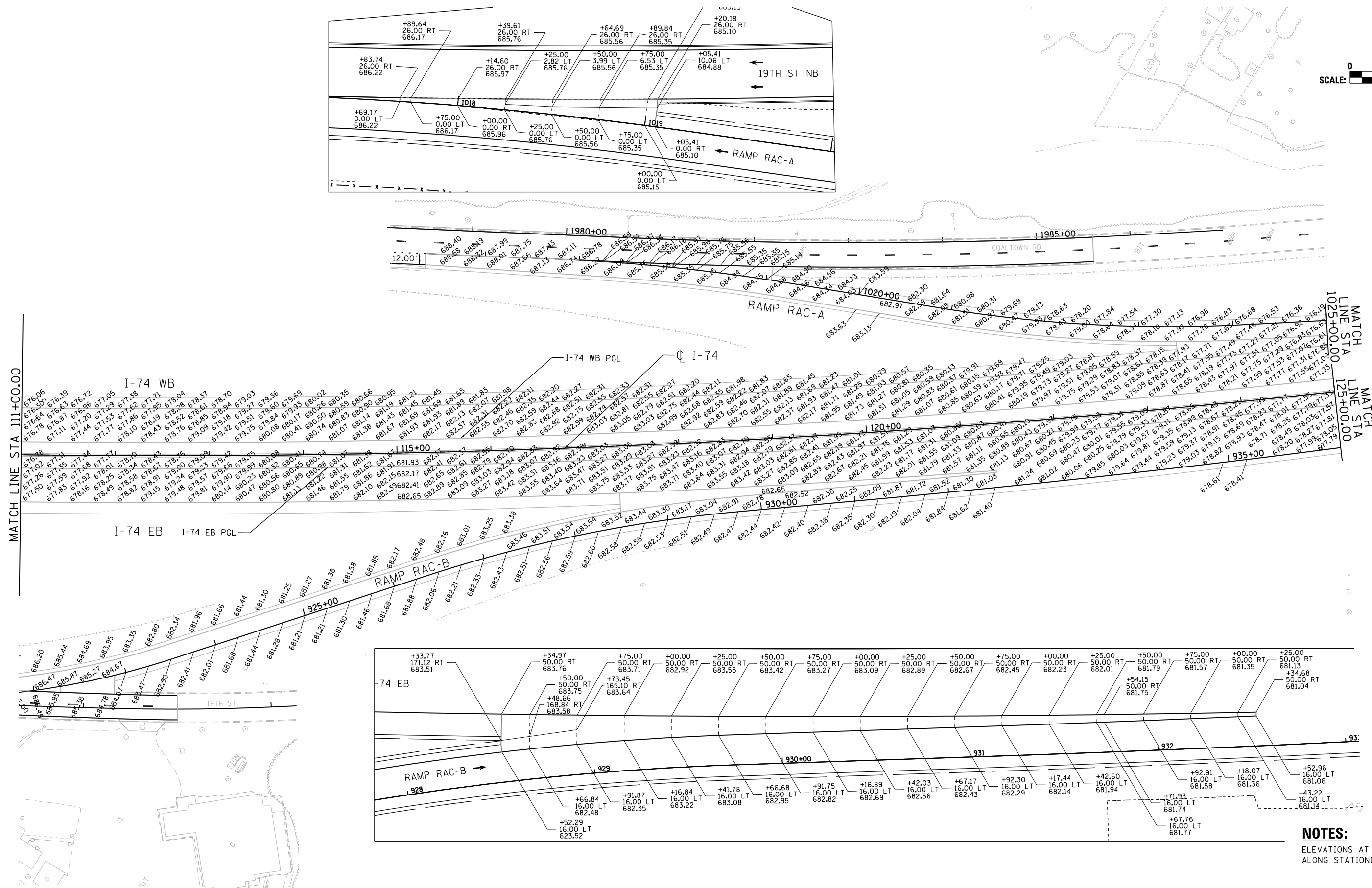
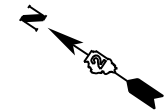
**STATE OF ILLINOIS
 DEPARTMENT OF TRANSPORTATION**

**PAVEMENT ELEVATIONS
 I-74 MAINLINE**

SCALE: SHEET NO. OF SHEETS STA. 96+00 TO STA. 101+00

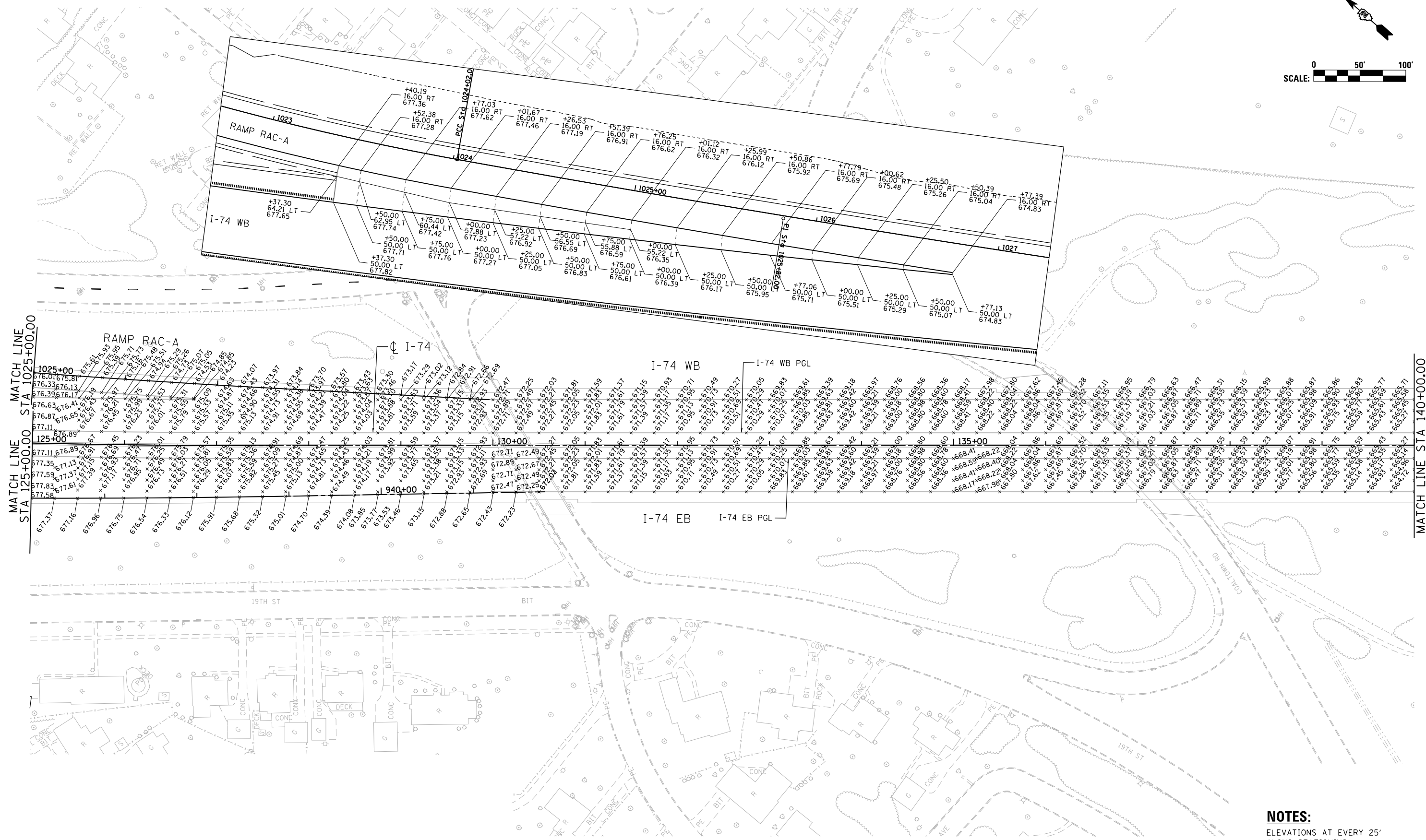
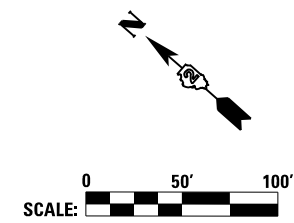
F.A.I. RTE.	SECTION	COUNTY	TOTAL SHEETS	SHEET NO.
74	(81-1R-1 & 81-1HBR, HBR-1, HBR-2)	ROCK ISLAND	2042	611
CONTRACT NO. 64E26				
ILLINOIS FED. AID PROJECT				

ELEV-05



NOTES:
 ELEVATIONS AT EVERY 25'
 ALONG STATIONING.

FILE NAME = ...\\D2CONCD-ABC-sht-elev03.dgn	USER NAME = jtorjay	DESIGNED - IS	REVISED -	STATE OF ILLINOIS DEPARTMENT OF TRANSPORTATION	PAVEMENT ELEVATIONS I-74 MAINLINE				F.A.I. RTE. 74	SECTION (81-11R-1 & 81-11HR, HBR-1, HBR-2)	COUNTY ROCK ISLAND	TOTAL SHEETS 2042	SHEET NO. 612
MODELNAME	PLOT SCALE =	CHECKED - JTT	REVISED -		SCALE:	SHEET NO.	OF SHEETS	STA. 101+00	TO STA. 125+00	CONTRACT NO. 64E26			
	PLOT DATE = 5/9/2017	DATE - 3/23/2017	REVISED -		ILLINOIS FED. AID PROJECT								
ELEV-06													



NOTES:
 ELEVATIONS AT EVERY 25'
 ALONG STATIONING.

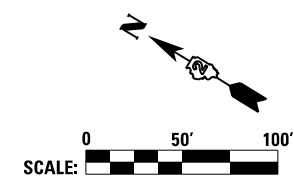
FILE NAME =	USER NAME = jtoraj	DESIGNED - IS	REVISED -
...\\D2CONCD-ABC-sht-elev04.dgn		DRAWN - IS	REVISED -
	PLOT SCALE =	CHECKED - JTT	REVISED -
#MODELNAME#	PLOT DATE = 5/9/2017	DATE - 3/23/2017	REVISED -

**STATE OF ILLINOIS
 DEPARTMENT OF TRANSPORTATION**

PAVEMENT ELEVATIONS I-74 MAINLINE			
SCALE:	SHEET NO.	OF SHEETS	STA. 125+00 TO STA. 140+00

F.A.I. RTE.	SECTION	COUNTY	TOTAL SHEETS	SHEET NO.
74	(81-1R-1 & 81-1HBR, HBR-1, HBR-2)	ROCK ISLAND	2042	613
CONTRACT NO. 64E26				
ILLINOIS FED. AID PROJECT				

ELEV-07



NOTES:
 ELEVATIONS AT EVERY 25'
 ALONG STATIONING.

FILE NAME = ...\\D2CONCD-ABC-sht-elev05.dgn	USER NAME = jtorjay	DESIGNED - IS	REVISED -
		DRAWN - IS	REVISED -
		CHECKED - JTT	REVISED -
#MODELNAME#	PLOT DATE = 5/9/2017	DATE - 3/23/2017	REVISED -

**STATE OF ILLINOIS
 DEPARTMENT OF TRANSPORTATION**

**PAVEMENT ELEVATIONS
 I-74 MAINLINE**

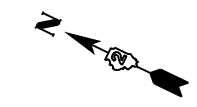
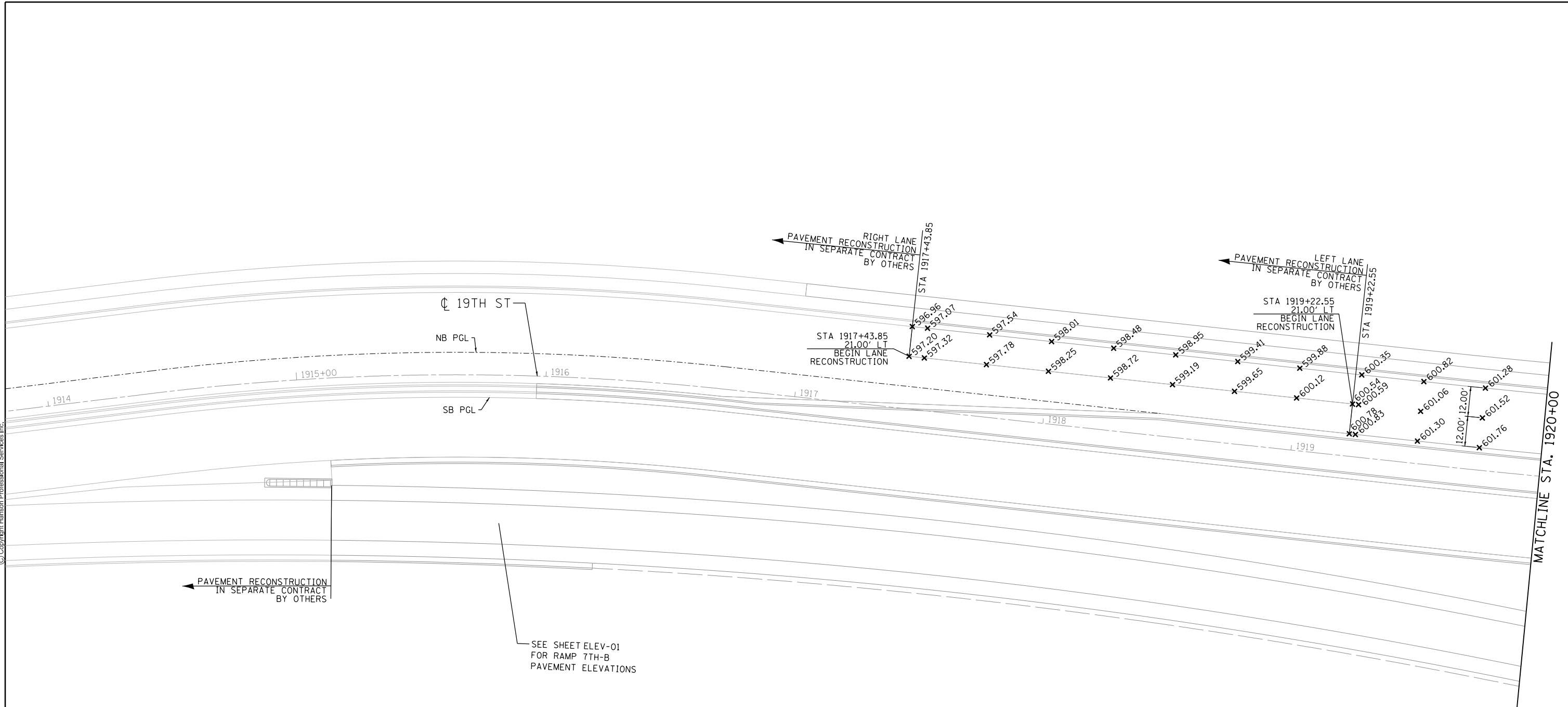
SCALE: SHEET NO. OF SHEETS STA. 140+00 TO STA. 155+00

F.A.I. RTE.	SECTION	COUNTY	TOTAL SHEETS	SHEET NO.
74	(81-1R-1 & 81-1HBR, HBR-1, HBR-2)	ROCK ISLAND	2042	614
CONTRACT NO. 64E26				
ILLINOIS FED. AID PROJECT				

ELEV-08



© Copyright Hanson Professional Services Inc.



LAYOUT	CBP	7/22/2011
DRAWN	CBP	3/31/2015
REVIEWED	AAP	8/25/2015

FILE NAME =	D2CONCD-HP5-sht-elev42L.dgn	USER NAME =	hehn01663	DESIGNED -	CBP	REVISED -	
		DRAWN -	CBP	CHECKED -	AAP	REVISED -	
		PLOT DATE =	3/22/2017	DATE -	3/23/2017	REVISED -	

**STATE OF ILLINOIS
DEPARTMENT OF TRANSPORTATION**

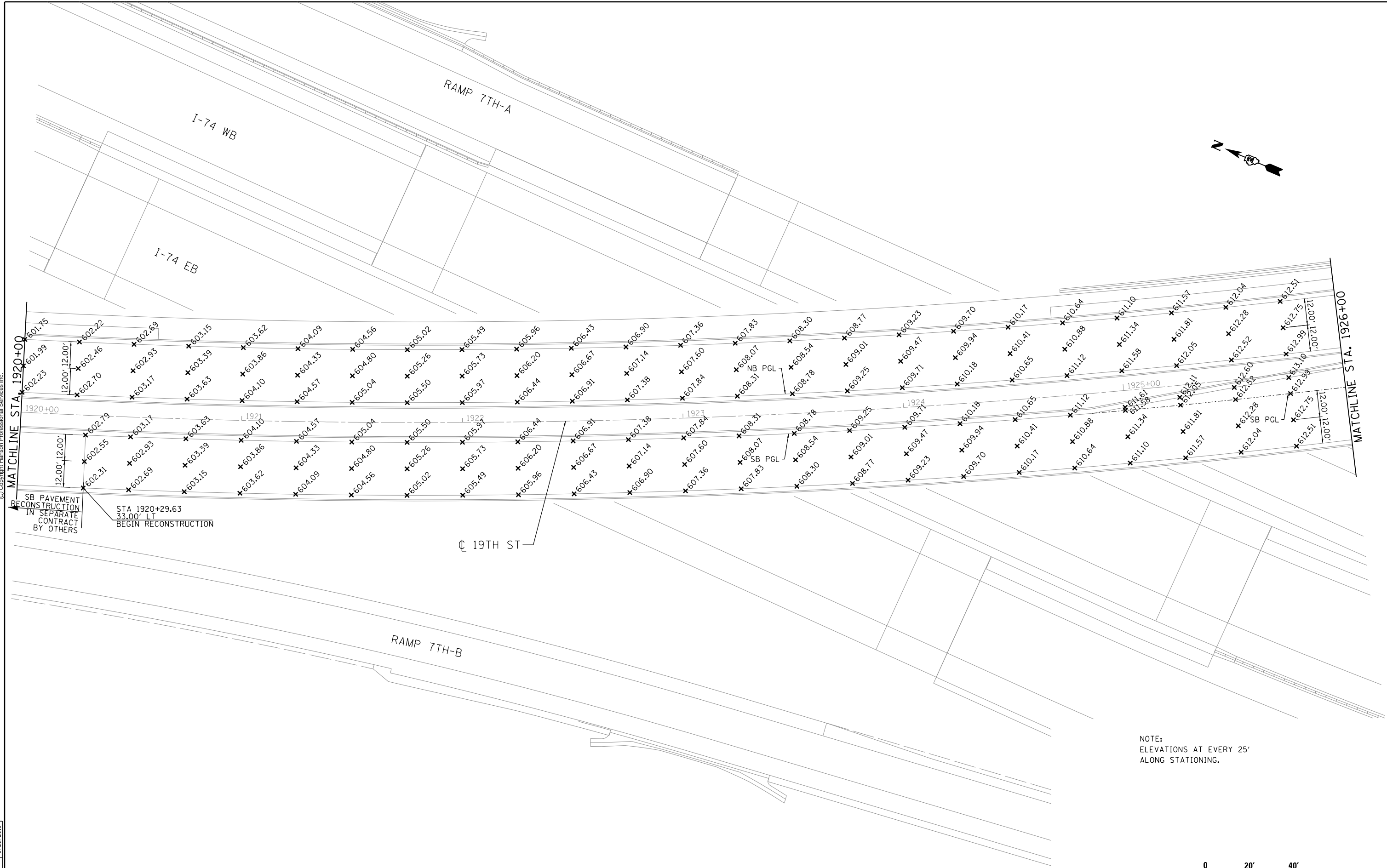
PAVEMENT ELEVATIONS 19TH STREET			
SCALE: 1"=20'	SHEET NO.	OF SHEETS	STA. 1914+00 TO STA. 1920+00

F.A.I. RTE.	SECTION	COUNTY	TOTAL SHEETS	SHEET NO.
74	(81-11R-1 & 81-11HBR, HBR-1, HBR-2)	ROCK ISLAND	2042	615
CONTRACT NO.			64E26	
ILLINOIS FED. AID PROJECT				

ELEV-09



© Copyright Hanson Professional Services Inc.



NOTE:
ELEVATIONS AT EVERY 25'
ALONG STATIONING.

LAYOUT	CBP	7/22/2011
DRAWN	CBP	3/31/2015
REVIEWED	AAP	8/25/2015

FILE NAME =
D2CONCD-HP5-sht-elev43L.dgn

USER NAME = hehm01663

DESIGNED - CBP
DRAWN - CBP
CHECKED - AAP
DATE - 3/23/2017

REVISED -
REVISED -
REVISED -
REVISED -

**STATE OF ILLINOIS
DEPARTMENT OF TRANSPORTATION**

**PAVEMENT ELEVATIONS
19TH STREET**

SCALE: 1"=20' SHEET NO. OF SHEETS STA. 1920+00 TO STA. 1926+00

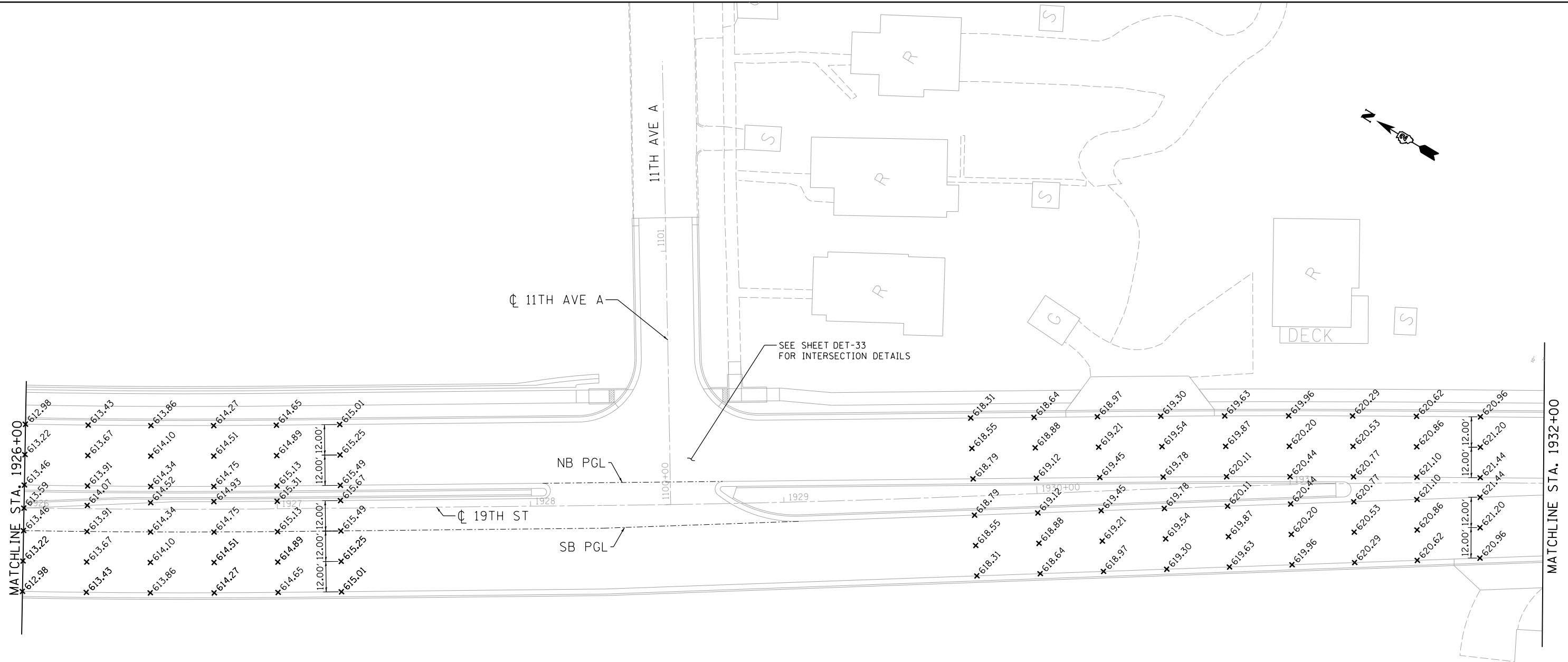


F.A.I. RTE.	SECTION	COUNTY	TOTAL SHEETS	SHEET NO.
74	(81-1R-1 & 81-1HBR, HBR-1, HBR-2)	ROCK ISLAND	2042	616
CONTRACT NO.			64E26	
ILLINOIS FED. AID PROJECT				

ELEV-10



© Copyright Hanson Professional Services Inc.



NOTE:
ELEVATIONS AT EVERY 25'
ALONG STATIONING.

LAYOUT	CBP	7/22/2011
DRAWN	CBP	3/31/2015
REVIEWED	AAP	8/25/2015

FILE NAME = D2CONCD-HP5-sht-elev44L.dgn
 USER NAME = hehn01663

DESIGNED - CBP	REVISED -
DRAWN - CBP	REVISED -
CHECKED - AAP	REVISED -
DATE - 3/23/2017	REVISED -

PLOT SCALE = 1"=20'
PLOT DATE = 3/22/2017

**STATE OF ILLINOIS
DEPARTMENT OF TRANSPORTATION**

**PAVEMENT ELEVATIONS
19TH STREET**

SCALE: 1"=20' SHEET NO. OF SHEETS STA. 1926+00 TO STA. 1932+00

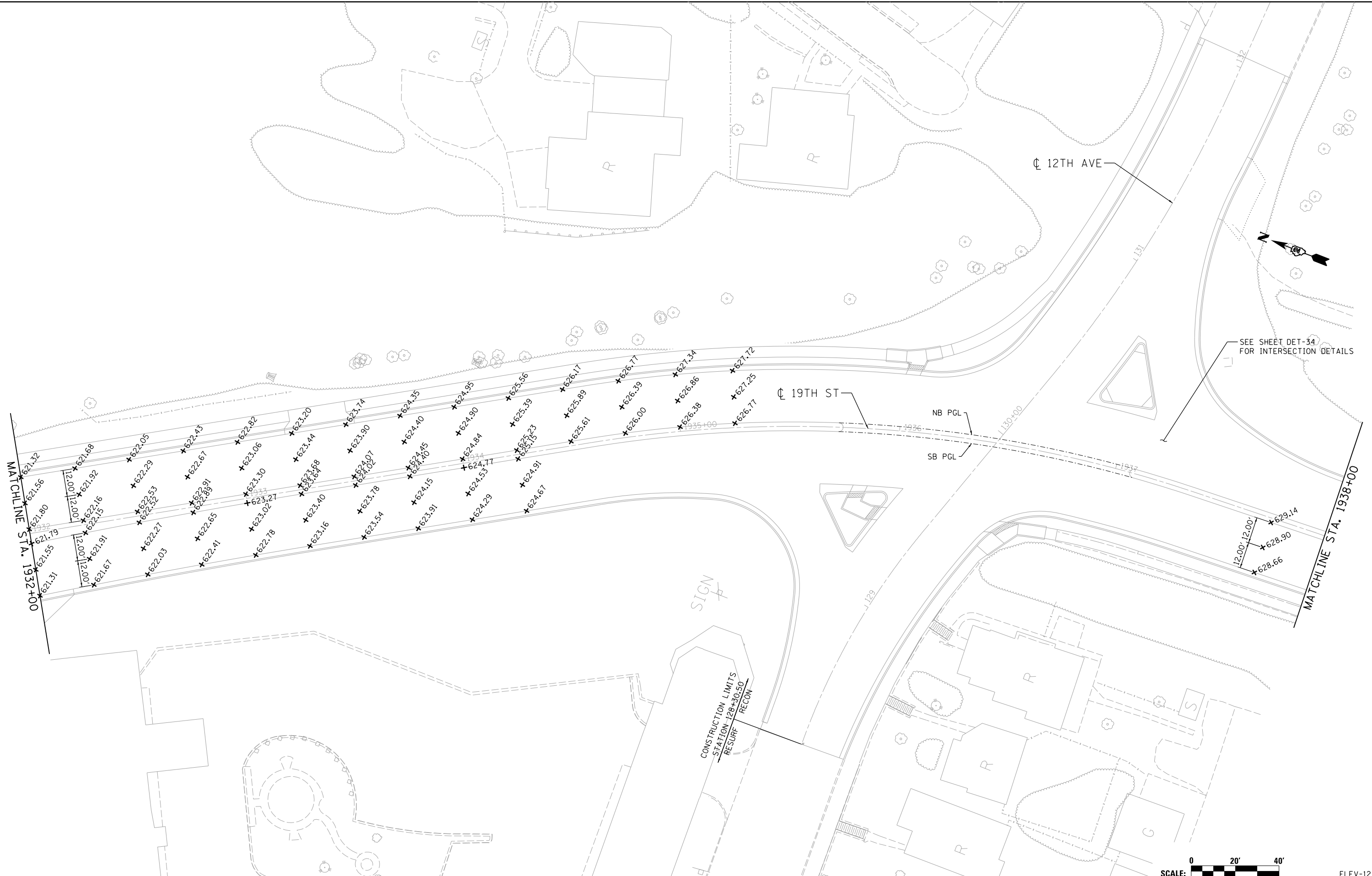


F.A.I. RTE.	SECTION	COUNTY	TOTAL SHEETS	SHEET NO.
74	(81-1R-1 & 81-1HBR, HBR-1, HBR-2)	ROCK ISLAND	2042	617
CONTRACT NO. 64E26			ELEV-11	

ILLINOIS FED. AID PROJECT



© Copyright Hanson Professional Services Inc.



LAYOUT	CBP	7/22/2011
DRAWN	CBP	3/31/2015
REVIEWED	AAP	8/25/2015

FILE NAME = D2CONCD-HP5-sht-elev45L.dgn
 USER NAME = hehm01663

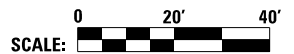
DESIGNED - CBP
 DRAWN - CBP
 CHECKED - AAP
 DATE - 3/23/2017

REVISED -
 REVISED -
 REVISED -
 REVISED -

**STATE OF ILLINOIS
 DEPARTMENT OF TRANSPORTATION**

**PAVEMENT ELEVATIONS
 19TH STREET**

SCALE: 1"=20' SHEET NO. OF SHEETS STA. 1932+00 TO STA. 1938+00



F.A.I. RTE.		SECTION	COUNTY	TOTAL SHEETS	SHEET NO.
74		(81-11R-1 & 81-11HBR, HBR-1, HBR-2)	ROCK ISLAND	2042	618
CONTRACT NO.				64E26	
ILLINOIS FED. AID PROJECT					

ELEV-12



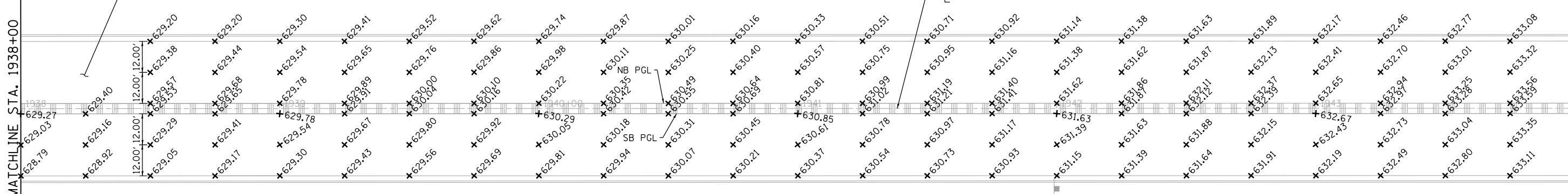
© Copyright Hanson Professional Services Inc.

MAITCHLINE STA. 1938+00

MAITCHLINE STA. 1944+00

SEE SHEET DET-34 FOR INTERSECTION DETAILS

19TH ST



LAYOUT	CBP	7/22/2011
DRAWN	CBP	3/31/2015
REVIEWED	AAP	8/25/2015

FILE NAME = D2CONCD-HP5-sht-elev46L.dgn
 USER NAME = hehm01663


DESIGNED - CBP
 DRAWN - CBP
 CHECKED - AAP
 DATE - 3/23/2017

REVISED -
 REVISED -
 REVISED -
 REVISED -

**STATE OF ILLINOIS
 DEPARTMENT OF TRANSPORTATION**

**PAVEMENT ELEVATIONS
 19TH STREET**

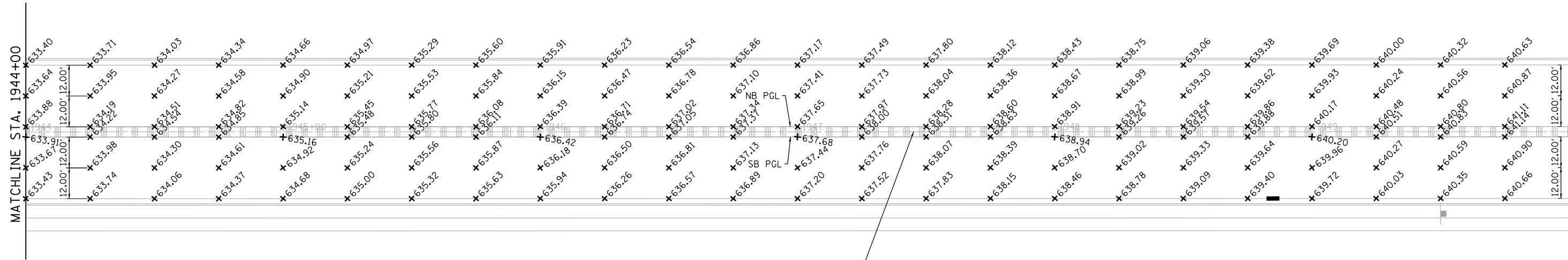
SCALE: 1"=20' SHEET NO. OF SHEETS STA. 1938+00 TO STA. 1944+00



SCALE:		ELEV-13	
F.A.I. RTE.	SECTION	COUNTY	TOTAL SHEETS
74	(81-11R-1 & 81-11(HBR, HBR-1, HBR-2)	ROCK ISLAND	2042
		CONTRACT NO.	64E26
		ILLINOIS FED. AID PROJECT	



© Copyright Hanson Professional Services Inc.



NOTE:
ELEVATIONS AT EVERY 25'
ALONG STATIONING.

LAYOUT	MGJ	9/4/2013
DRAWN	CBP	3/31/2015
REVIEWED	AAP	8/25/2015

FILE NAME =
D2CONCD-HP5-sht-elev20L.dgn

USER NAME = hehm01663
PLOT SCALE = 1" = 20'
PLOT DATE = 3/22/2017

DESIGNED - MGJ
DRAWN - CBP
CHECKED - AAP
DATE - 3/23/2017

REVISED -
REVISED -
REVISED -
REVISED -

STATE OF ILLINOIS
DEPARTMENT OF TRANSPORTATION

PAVEMENT ELEVATIONS
19TH STREET

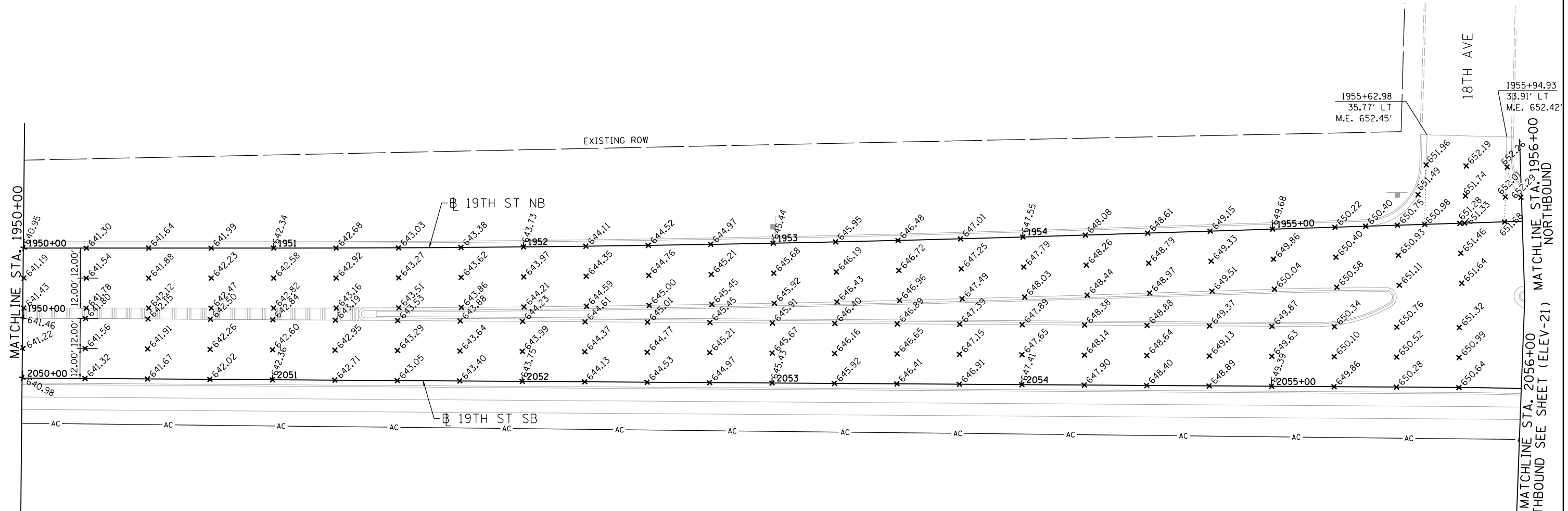
SCALE: 1" = 20' SHEET NO. OF SHEETS STA. 1944+00 TO STA. 1950+00



F.A.I. RTE.	SECTION	COUNTY	TOTAL SHEETS	SHEET NO.
74	(81-1R-1 & 81-1HBR, HBR-1, HBR-2)	ROCK ISLAND	2042	620
CONTRACT NO. 64E26			ELEV-14	
ILLINOIS FED. AID PROJECT				



© Copyright Hanson Professional Services Inc.



NOTE:
ELEVATIONS AT EVERY 25'
ALONG STATIONING.

LAYOUT	MGJ	9/4/2013
DRAWN	CBP	3/31/2015
REVIEWED	AAP	8/25/2015

FILE NAME =
D2CONCD-HP5-sht-elev21L.dgn

USER NAME = hehm01663
PLOT SCALE = 1" = 20'
PLOT DATE = 3/22/2017

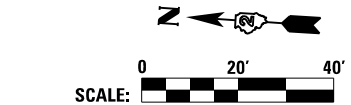
DESIGNED - MGJ
DRAWN - CBP
CHECKED - AAP
DATE - 3/23/2017

REVISED -
REVISED -
REVISED -
REVISED -

**STATE OF ILLINOIS
DEPARTMENT OF TRANSPORTATION**

**PAVEMENT ELEVATIONS
19TH STREET**

SCALE: 1" = 20' SHEET NO. OF SHEETS STA. 1950+00 TO STA. 1956+00



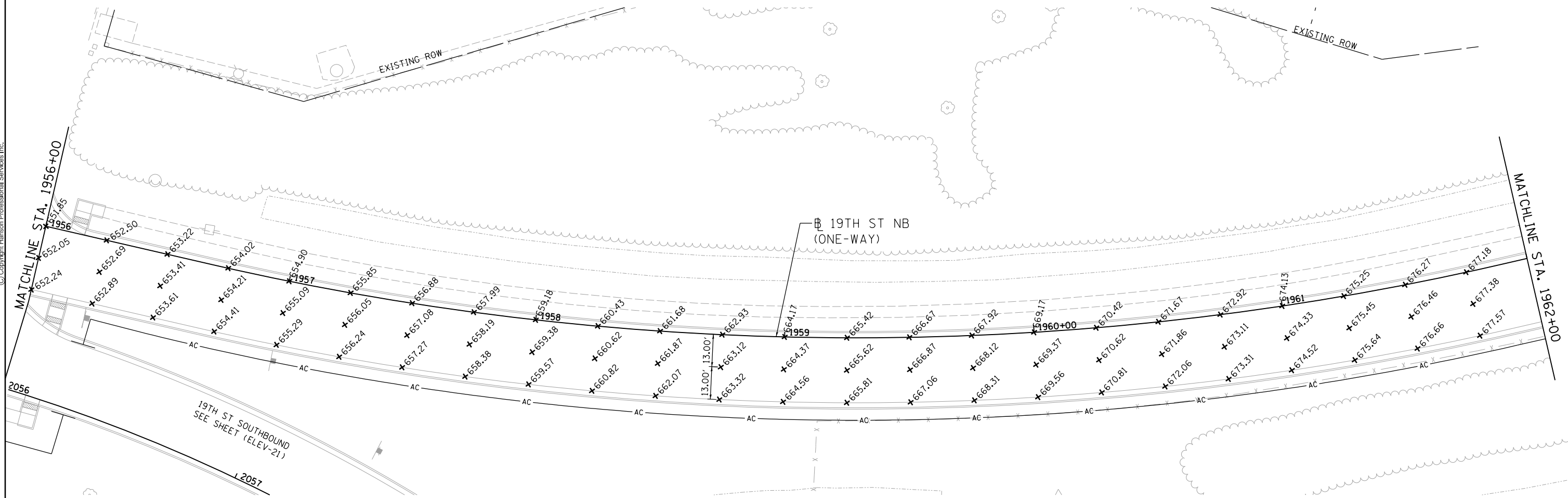
F.A.I. RTE.	SECTION	COUNTY	TOTAL SHEETS	SHEET NO.
74	(81-11R-1 & 81-11HBR, HBR-2)	ROCK ISLAND	2042	621
CONTRACT NO.			64E26	
ILLINOIS FED. AID PROJECT				

MATCHLINE STA. 1956+00 NORTHBOUND
MATCHLINE STA. 1956+00 SOUTHBOUND SEE SHEET (ELEV-21)

ELEV-15



© Copyright Hanson Professional Services Inc.



NOTE:
ELEVATIONS AT EVERY 25'
ALONG STATIONING.

LAYOUT	MGJ	9/4/2013
DRAWN	CBP	3/31/2015
REVIEWED	AAP	8/26/2015

FILE NAME =
D2CONCD-HP5-sht-elev22L.dgn

USER NAME = hehm01663
PLOT SCALE = 1" = 20'
PLOT DATE = 3/22/2017


DESIGNED - MGJ
DRAWN - CBP
CHECKED - AAP
DATE - 3/23/2017

REVISED -
REVISED -
REVISED -
REVISED -

**STATE OF ILLINOIS
DEPARTMENT OF TRANSPORTATION**

**PAVEMENT ELEVATIONS
19TH STREET
NORTHBOUND ONE-WAY**

SCALE: 1" = 20' SHEET NO. OF SHEETS STA. 1956+00 TO STA. 1962+00

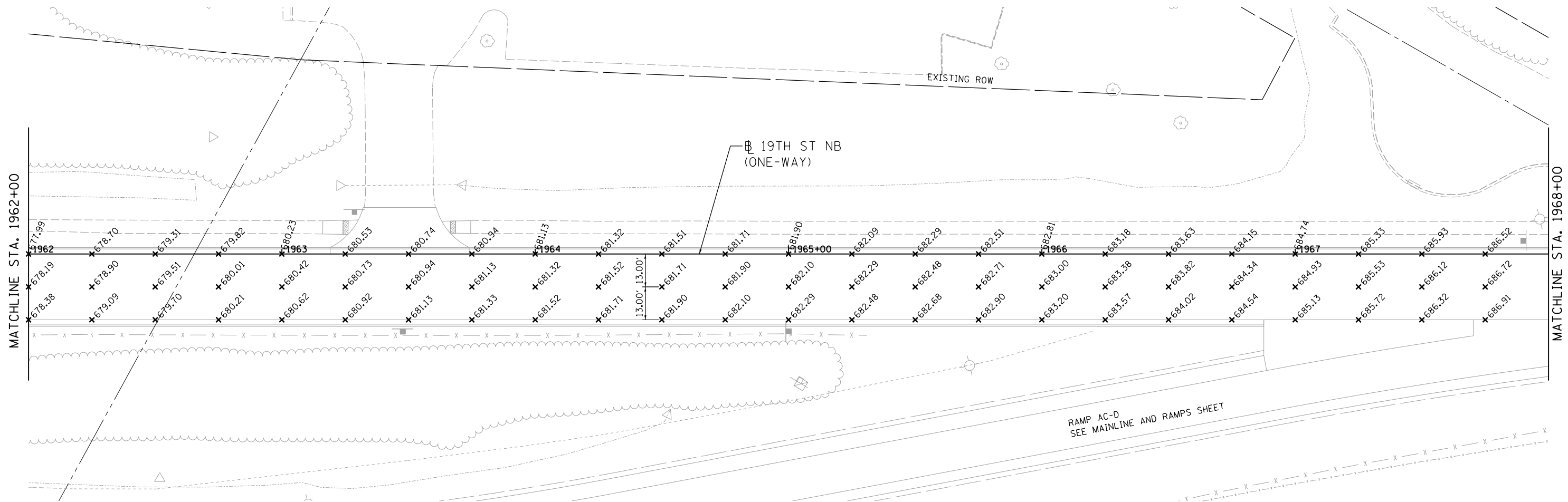


SCALE:		ELEV-16	
F.A.I. RTE.	SECTION	COUNTY	TOTAL SHEETS
74	(81-1R-1 & 81-1HBR, HBR-1, HBR-2)	ROCK ISLAND	2042
		CONTRACT NO.	64E26
		ILLINOIS FED. AID PROJECT	

SHEET NO. 622



© Copyright Hanson Professional Services Inc.



MATCHLINE STA. 1962+00

MATCHLINE STA. 1968+00

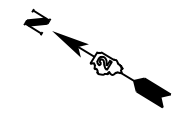
EXISTING ROW

19TH ST NB
(ONE-WAY)

13.00'

RAMP AC-D
SEE MAINLINE AND RAMPS SHEET

NOTE:
ELEVATIONS AT EVERY 25'
ALONG STATIONING.



LAYOUT	MGJ	9/4/2013
DRAWN	CBP	3/31/2015
REVIEWED	AAP	8/26/2015

FILE NAME =
D2CONCD-HP5-sht-elev23L.dgn

USER NAME = hehm01663
PLOT SCALE = 1" = 20'
PLOT DATE = 3/22/2017

DESIGNED - MGJ
DRAWN - CBP
CHECKED - AAP
DATE - 3/23/2017

REVISED -
REVISED -
REVISED -
REVISED -

**STATE OF ILLINOIS
DEPARTMENT OF TRANSPORTATION**

**PAVEMENT ELEVATIONS
19TH STREET
NORTHBOUND ONE-WAY**

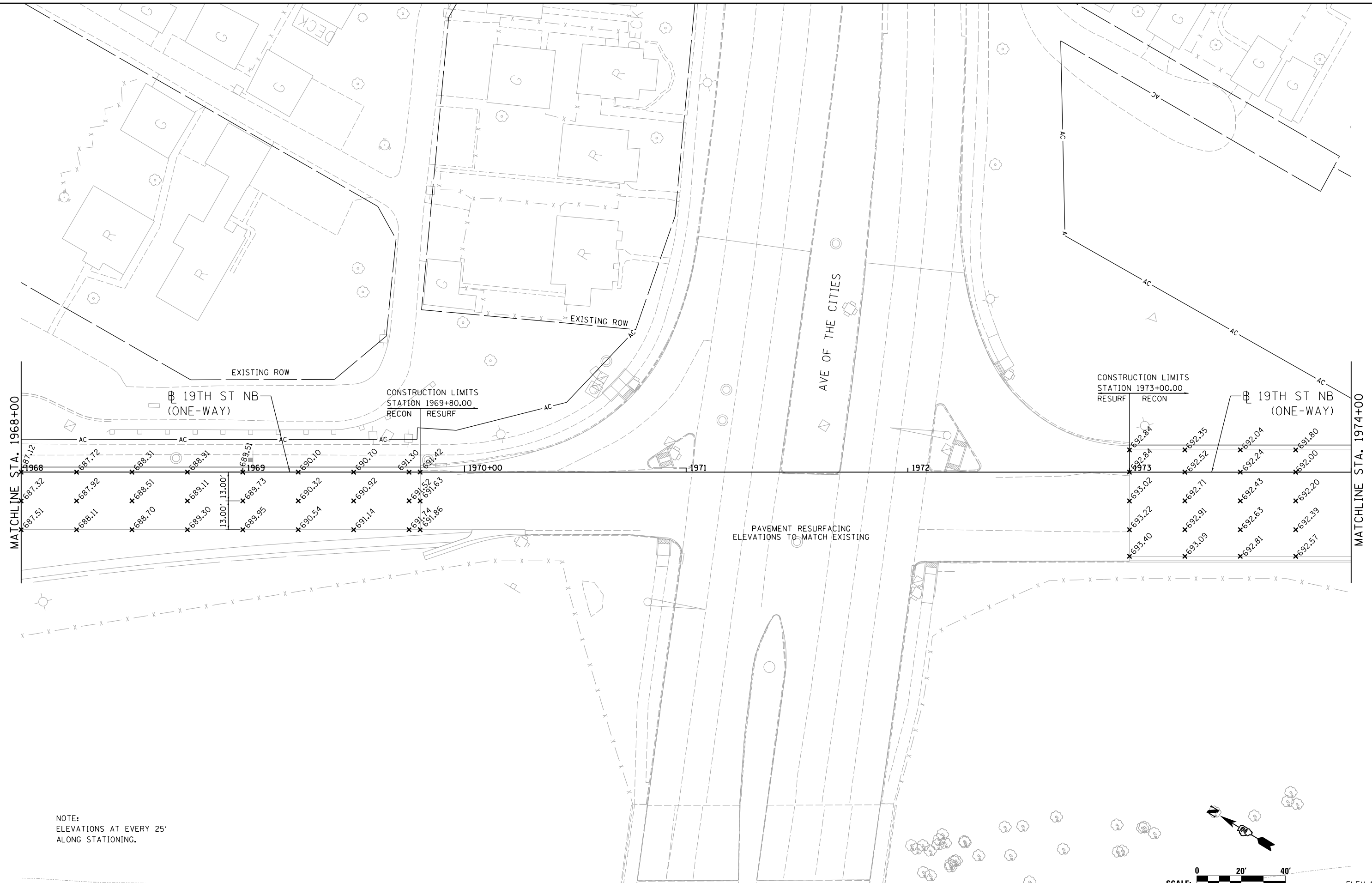
SCALE: 1" = 20' SHEET NO. OF SHEETS STA. 1962+00 TO STA. 1968+00

F.A.I. RTE.	SECTION	COUNTY	TOTAL SHEETS	SHEET NO.
74	(81-11R-1 & 81-11HBR, HBR-1, HBR-2)	ROCK ISLAND	2042	623
CONTRACT NO.			64E26	
ILLINOIS FED. AID PROJECT				

ELEV-17



© Copyright Hanson Professional Services Inc.



MATCHLINE STA. 1968+00

MATCHLINE STA. 1974+00

NOTE:
ELEVATIONS AT EVERY 25'
ALONG STATIONING.

LAYOUT	MGJ	9/4/2013
DRAWN	CBP	3/31/2015
REVIEWED	AAP	8/26/2015

FILE NAME = D2CONCD-HP5-sht-elev24L.dgn

USER NAME = hehm01663
PLOT SCALE = 1" = 20'
PLOT DATE = 3/22/2017

DESIGNED - MGJ
DRAWN - CBP
CHECKED - AAP
DATE - 3/23/2017

REVISED -
REVISED -
REVISED -
REVISED -

**STATE OF ILLINOIS
DEPARTMENT OF TRANSPORTATION**

**PAVEMENT ELEVATIONS
19TH STREET
NORTHBOUND ONE-WAY**

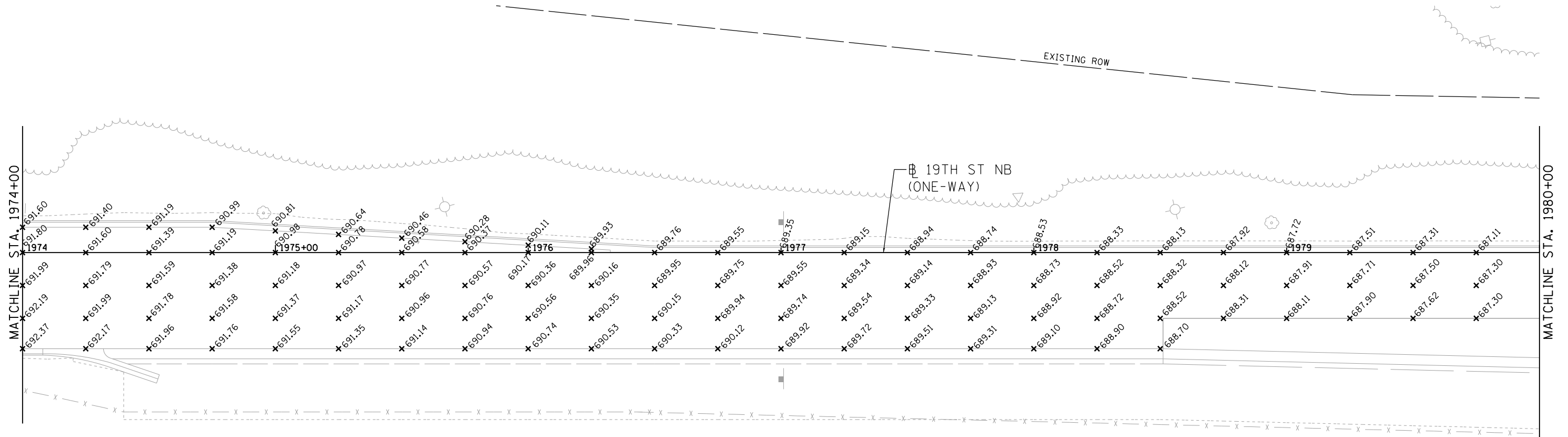
SCALE: 1" = 20' SHEET NO. OF SHEETS STA. 1968+00 TO STA. 1974+00



SCALE:		ELEV-18		
F.A.I. RTE.	SECTION	COUNTY	TOTAL SHEETS	SHEET NO.
74	(81-1R-1 & 81-1HBR, HBR-1, HBR-2)	ROCK ISLAND	2042	624
			CONTRACT NO.	64E26
ILLINOIS FED. AID PROJECT				



© Copyright Hanson Professional Services Inc.



NOTE:
ELEVATIONS AT EVERY 25'
ALONG STATIONING.

LAYOUT	MGJ	9/4/2013
DRAWN	CBP	3/31/2015
REVIEWED	AAP	8/26/2015

FILE NAME = D2CONCD-HP5-sht-elev30L.dgn

USER NAME = petke00954
PLOT SCALE = 1" = 20'
PLOT DATE = 3/22/2017


DESIGNED - MGJ
DRAWN - CBP
CHECKED - AAP
DATE - 3/23/2017

REVISED -
REVISED -
REVISED -
REVISED -

STATE OF ILLINOIS
DEPARTMENT OF TRANSPORTATION

PAVEMENT ELEVATIONS
19TH STREET
NORTHBOUND ONE-WAY

SCALE: 1" = 20' SHEET NO. OF SHEETS STA. 1974+00 TO STA. 1980+00

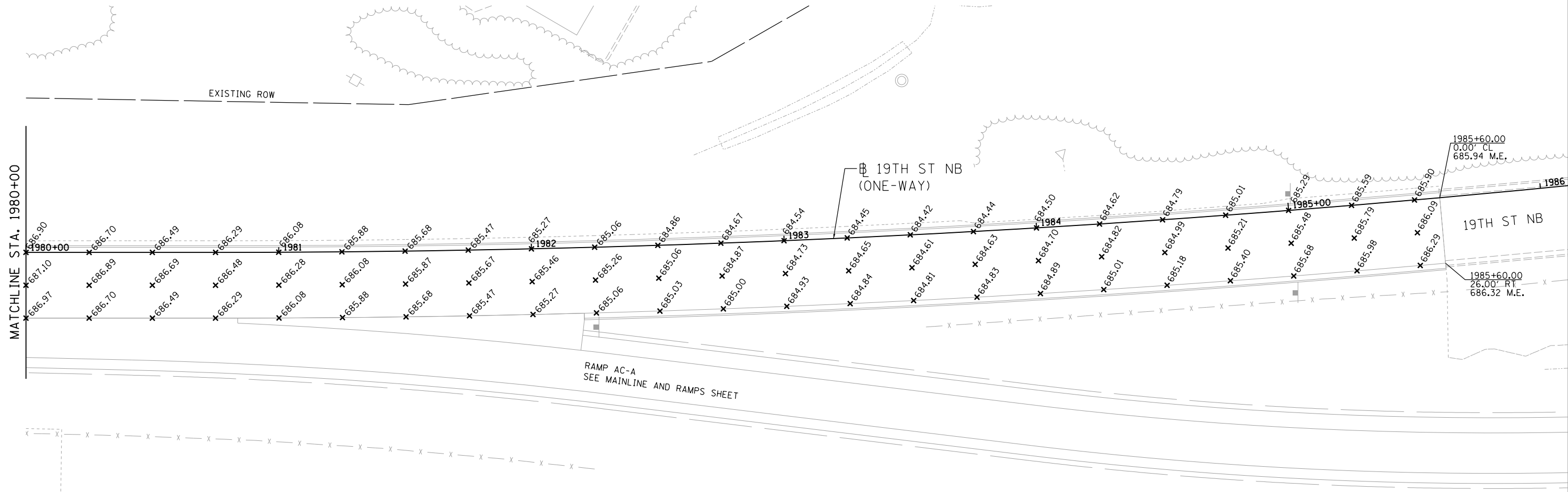


F.A.I. RTE.	SECTION	COUNTY	TOTAL SHEETS	SHEET NO.
74	(81-11R-1 & 81-11HBR, HBR-1, HBR-2)	ROCK ISLAND	2042	625
CONTRACT NO.			64E26	
ILLINOIS FED. AID PROJECT				

ELEV-19



© Copyright Hanson Professional Services Inc.



NOTE:
ELEVATIONS AT EVERY 25'
ALONG STATIONING.

LAYOUT	MGJ	9/4/2013
DRAWN	CBP	3/31/2015
REVIEWED	AAP	8/26/2015

FILE NAME =	D2CONCD-HP5-sht-elev31L.dgn
USER NAME =	petke00954

DESIGNED -	MGJ
DRAWN -	CBP
CHECKED -	AAP
DATE -	3/23/2017

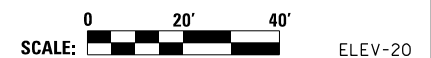
REVISED -	
REVISED -	
REVISED -	
REVISED -	

**STATE OF ILLINOIS
DEPARTMENT OF TRANSPORTATION**

**PAVEMENT ELEVATIONS
19TH STREET
NORTHBOUND ONE-WAY**

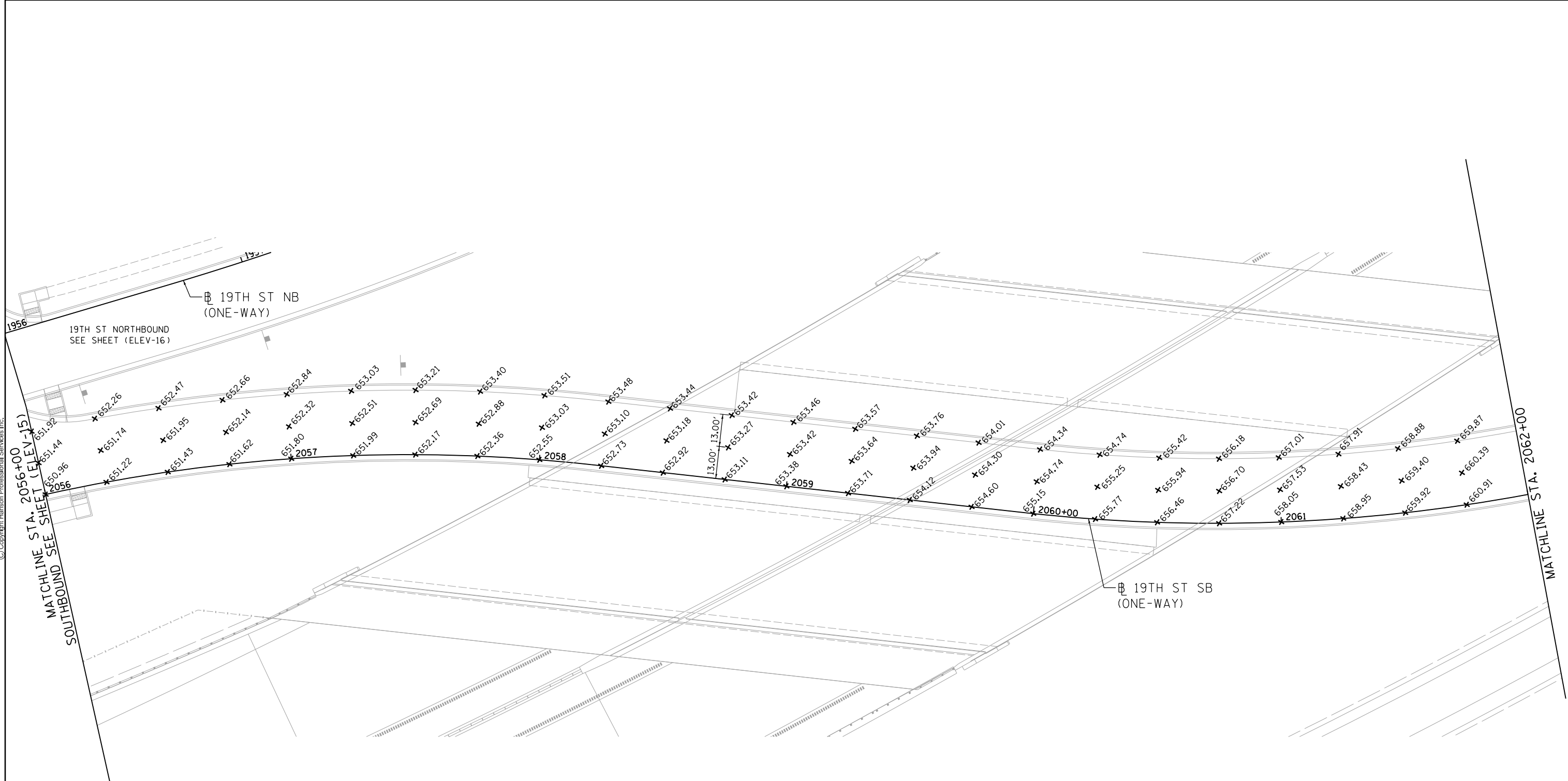
SCALE: 1" = 20' SHEET NO. OF SHEETS STA. 1980+00 TO STA. 1986+00

F.A.I. RTE.	SECTION	COUNTY	TOTAL SHEETS	SHEET NO.
74	(81-11R-1 & 81-11HBR, HBR-1, HBR-2)	ROCK ISLAND	2042	626
CONTRACT NO.			64E26	
ILLINOIS FED. AID PROJECT				





© Copyright Hanson Professional Services Inc.



NOTE:
ELEVATIONS AT EVERY 25'
ALONG STATIONING.

LAYOUT	MGJ	9/4/2013
DRAWN	CBP	3/31/2015
REVIEWED	AAP	8/26/2015

FILE NAME =
D2CONCD-HP5-sht-elev25L.dgn

USER NAME = petke00954
PLOT SCALE = 1" = 20'
PLOT DATE = 3/22/2017


DESIGNED - MGJ
DRAWN - CBP
CHECKED - AAP
DATE - 3/23/2017

REVISED -
REVISED -
REVISED -
REVISED -

**STATE OF ILLINOIS
DEPARTMENT OF TRANSPORTATION**

**PAVEMENT ELEVATIONS
19TH STREET
SOUTHBOUND ONE-WAY**

SCALE: 1" = 20' SHEET NO. OF SHEETS STA. 2056+00 TO STA. 2062+00

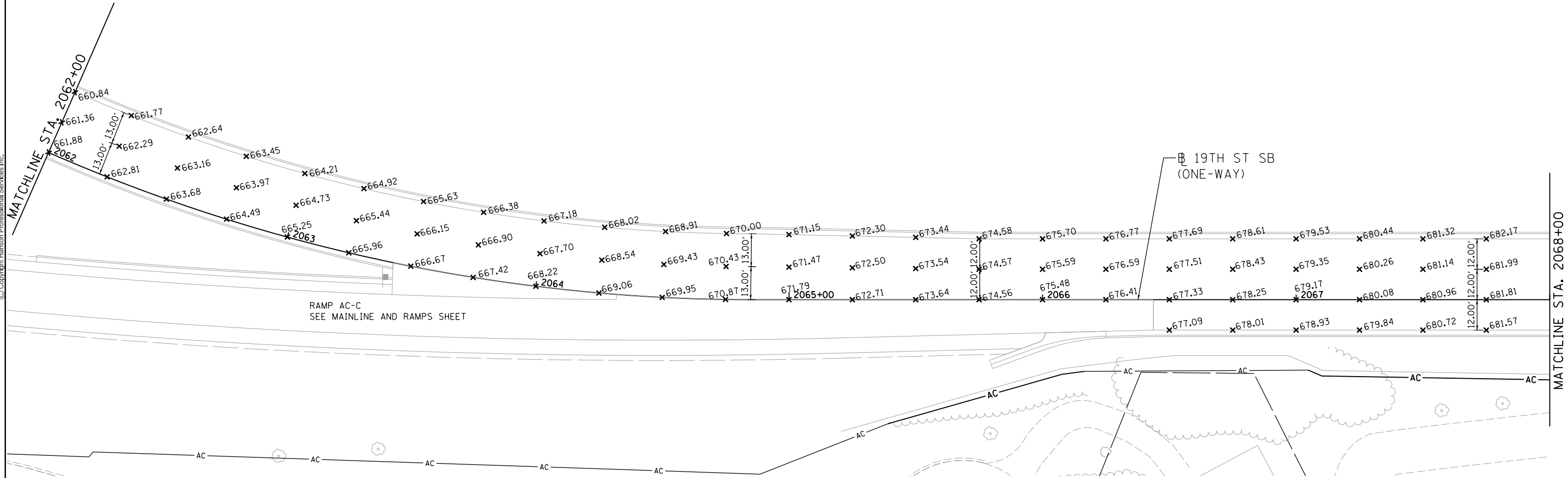


F.A.I. RTE.	SECTION	COUNTY	TOTAL SHEETS	SHEET NO.
74	(81-1R-1 & 81-1HBR, HBR-1, HBR-2)	ROCK ISLAND	2042	627
CONTRACT NO.			64E26	
ILLINOIS FED. AID PROJECT				

ELEV-21



© Copyright Hanson Professional Services Inc.



RAMP AC-C
SEE MAINLINE AND RAMPS SHEET

19TH ST SB
(ONE-WAY)

NOTE:
ELEVATIONS AT EVERY 25'
ALONG STATIONING.



LAYOUT	MGJ	9/4/2013
DRAWN	CBP	3/31/2015
REVIEWED	AAP	8/26/2015

FILE NAME =	D2CONCD-HP5-sht-elev26L.dgn
-------------	-----------------------------

USER NAME =	petke00954
PLOT SCALE =	1" = 20'
PLOT DATE =	3/22/2017

DESIGNED -	MGJ
DRAWN -	CBP
CHECKED -	AAP
DATE -	3/23/2017

REVISED -	
REVISED -	
REVISED -	
REVISED -	

**STATE OF ILLINOIS
DEPARTMENT OF TRANSPORTATION**

**PAVEMENT ELEVATIONS
19TH STREET
SOUTHBOUND ONE-WAY**

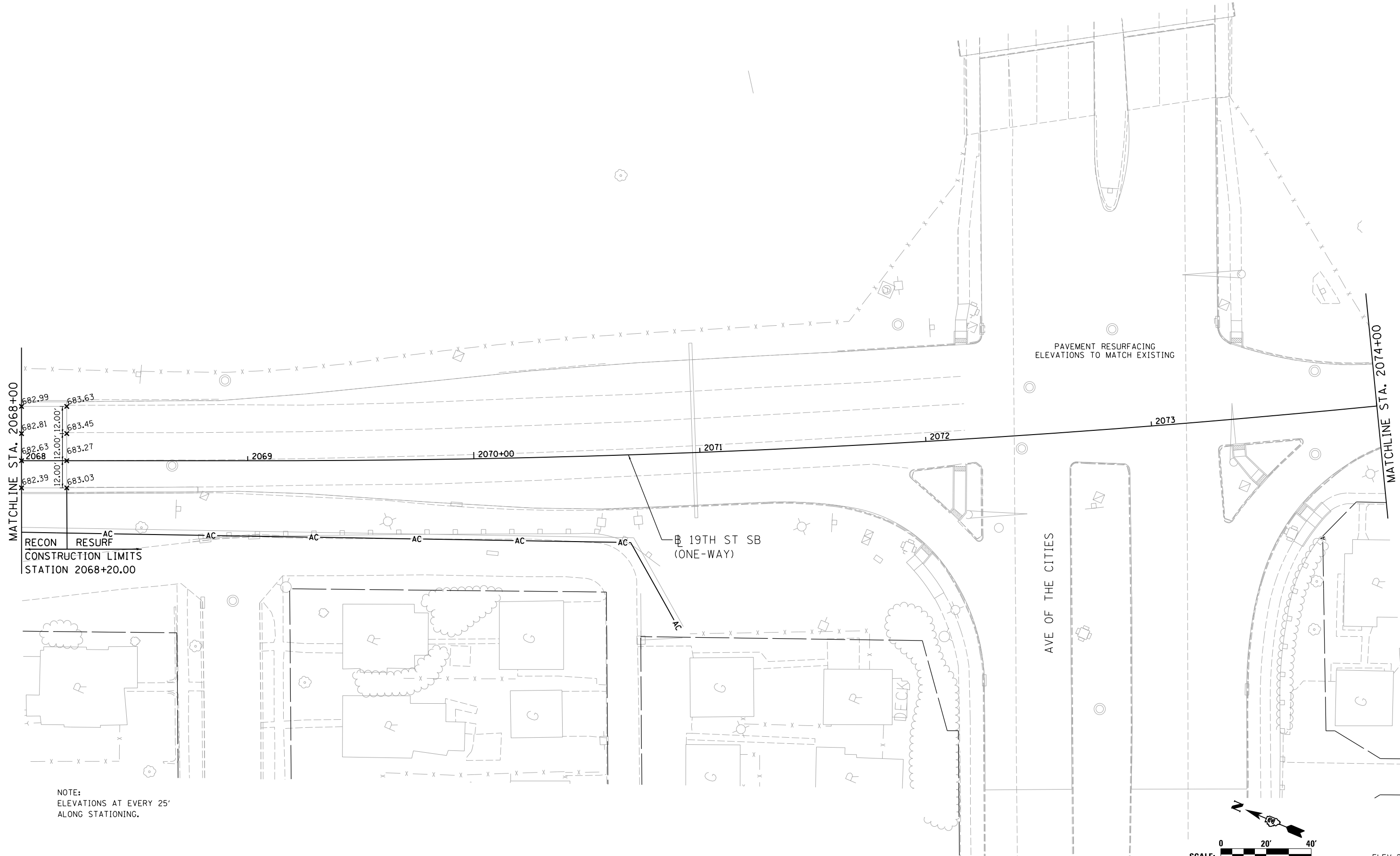
SCALE: 1" = 20' SHEET NO. OF SHEETS STA. 2062+00 TO STA. 2068+00

F.A.I. RTE.	SECTION	COUNTY	TOTAL SHEETS	SHEET NO.
74	(81-11R-1 & 81-11HBR, HBR-1, HBR-2)	ROCK ISLAND	2042	628
CONTRACT NO.			64E26	
ILLINOIS FED. AID PROJECT				

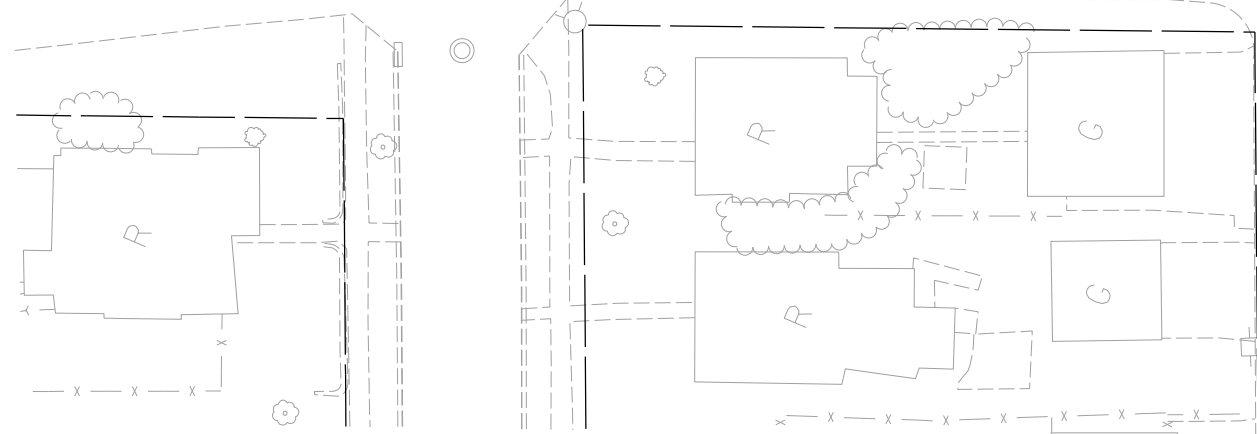
ELEV-22



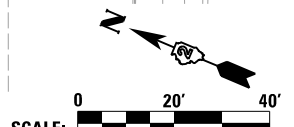
© Copyright Hanson Professional Services Inc.



MATCHLINE STA. 2068+00	682.99	683.63
	682.81	683.45
2068	682.63	683.27
	682.39	683.03
	12.00'	12.00'



NOTE:
ELEVATIONS AT EVERY 25'
ALONG STATIONING.



LAYOUT	MGJ	9/4/2013
DRAWN	CBP	3/31/2015
REVIEWED	AAP	8/26/2015

FILE NAME =
D2CONCD-HP5-sht-elev27L.dgn

USER NAME = petke00954

DESIGNED - MGJ
DRAWN - CBP

PLOT SCALE = 1" = 20'
PLOT DATE = 3/22/2017

REVISED -
REVISED -
REVISED -
REVISED -

**STATE OF ILLINOIS
DEPARTMENT OF TRANSPORTATION**

**PAVEMENT ELEVATIONS
19TH STREET
SOUTHBOUND ONE-WAY**

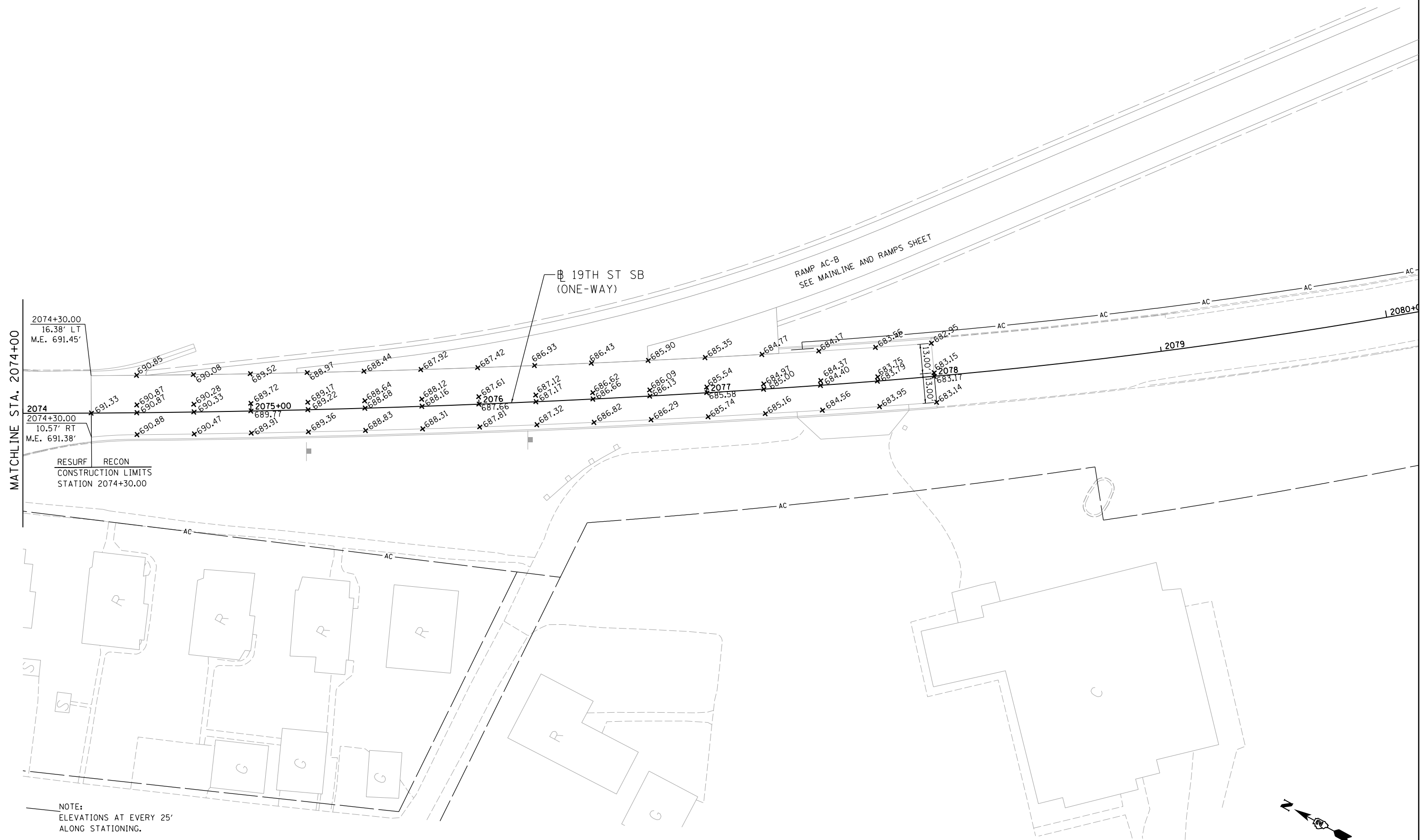
SCALE: 1" = 20' SHEET NO. OF SHEETS STA. 2068+00 TO STA. 2074+00

F.A.I. RTE.	SECTION	COUNTY	TOTAL SHEETS	SHEET NO.
74	(81-11R-1 & 81-11HBR, HBR-1, HBR-2)	ROCK ISLAND	2042	629
CONTRACT NO. 64E26			ELEV-23	

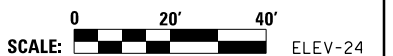
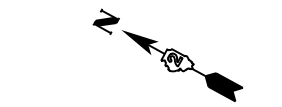
ILLINOIS FED. AID PROJECT



© Copyright Hanson Professional Services Inc.



NOTE:
ELEVATIONS AT EVERY 25'
ALONG STATIONING.



LAYOUT	MGJ	9/4/2013
DRAWN	CBP	3/31/2015
REVIEWED	AAP	8/26/2015

FILE NAME =
D2CONCD-HP5-sht-elev28L.dgn

USER NAME = hehm01663
PLOT SCALE = 1" = 20'
PLOT DATE = 3/22/2017

DESIGNED - MGJ
DRAWN - CBP
CHECKED - AAP
DATE - 3/23/2017

REVISED -
REVISED -
REVISED -
REVISED -

**STATE OF ILLINOIS
DEPARTMENT OF TRANSPORTATION**

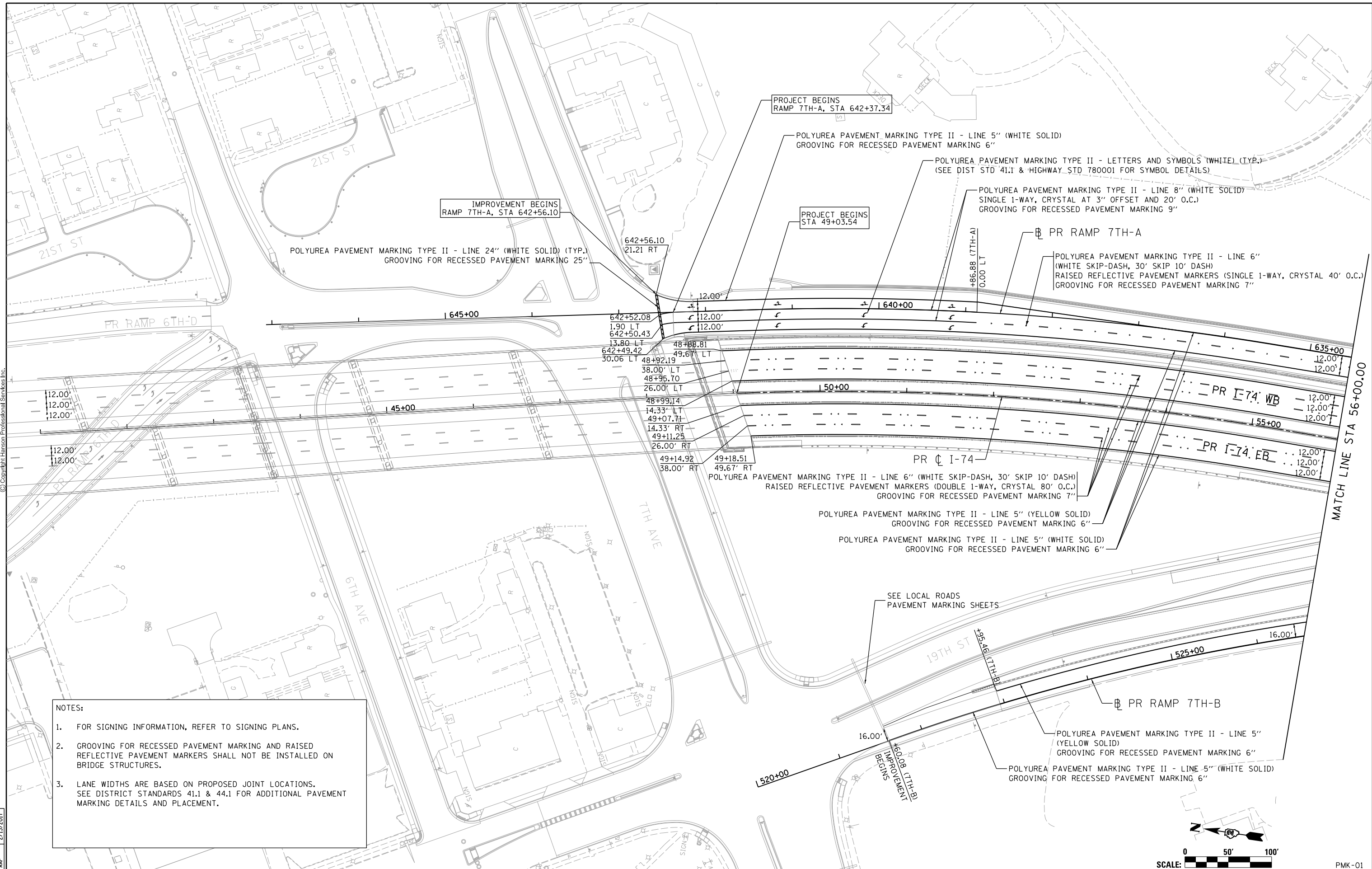
**PAVEMENT ELEVATIONS
19TH STREET
SOUTHBOUND ONE-WAY**

SCALE: 1" = 20' SHEET NO. OF SHEETS STA. 2074+00 TO STA. 2082+00

F.A.I. RTE.	SECTION	COUNTY	TOTAL SHEETS	SHEET NO.
74	(81-1R-1 & 81-1HBR, HBR-1, HBR-2)	ROCK ISLAND	2042	630
CONTRACT NO.				64E26
ILLINOIS FED. AID PROJECT				



© Copyright Hanson Professional Services Inc.



- NOTES:
- FOR SIGNING INFORMATION, REFER TO SIGNING PLANS.
 - GROOVING FOR RECESSED PAVEMENT MARKING AND RAISED REFLECTIVE PAVEMENT MARKERS SHALL NOT BE INSTALLED ON BRIDGE STRUCTURES.
 - LANE WIDTHS ARE BASED ON PROPOSED JOINT LOCATIONS. SEE DISTRICT STANDARDS 41.1 & 44.1 FOR ADDITIONAL PAVEMENT MARKING DETAILS AND PLACEMENT.

LAYOUT	CBP	7/22/2011
DRAWN	MTH	3/3/2015
REVIEWED	AAP	2/13/2017

FILE NAME = D2CONCD-HPS-sht-pmk04M.dgn

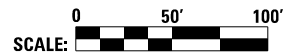
USER NAME = hehm01663
 DESIGNED - MTH
 DRAWN - MTH
 CHECKED - AAP
 DATE - 3/23/2017

REVISED -
 REVISED -
 REVISED -
 REVISED -

**STATE OF ILLINOIS
 DEPARTMENT OF TRANSPORTATION**

**PAVEMENT MARKINGS
 MAINLINE AND RAMPS**

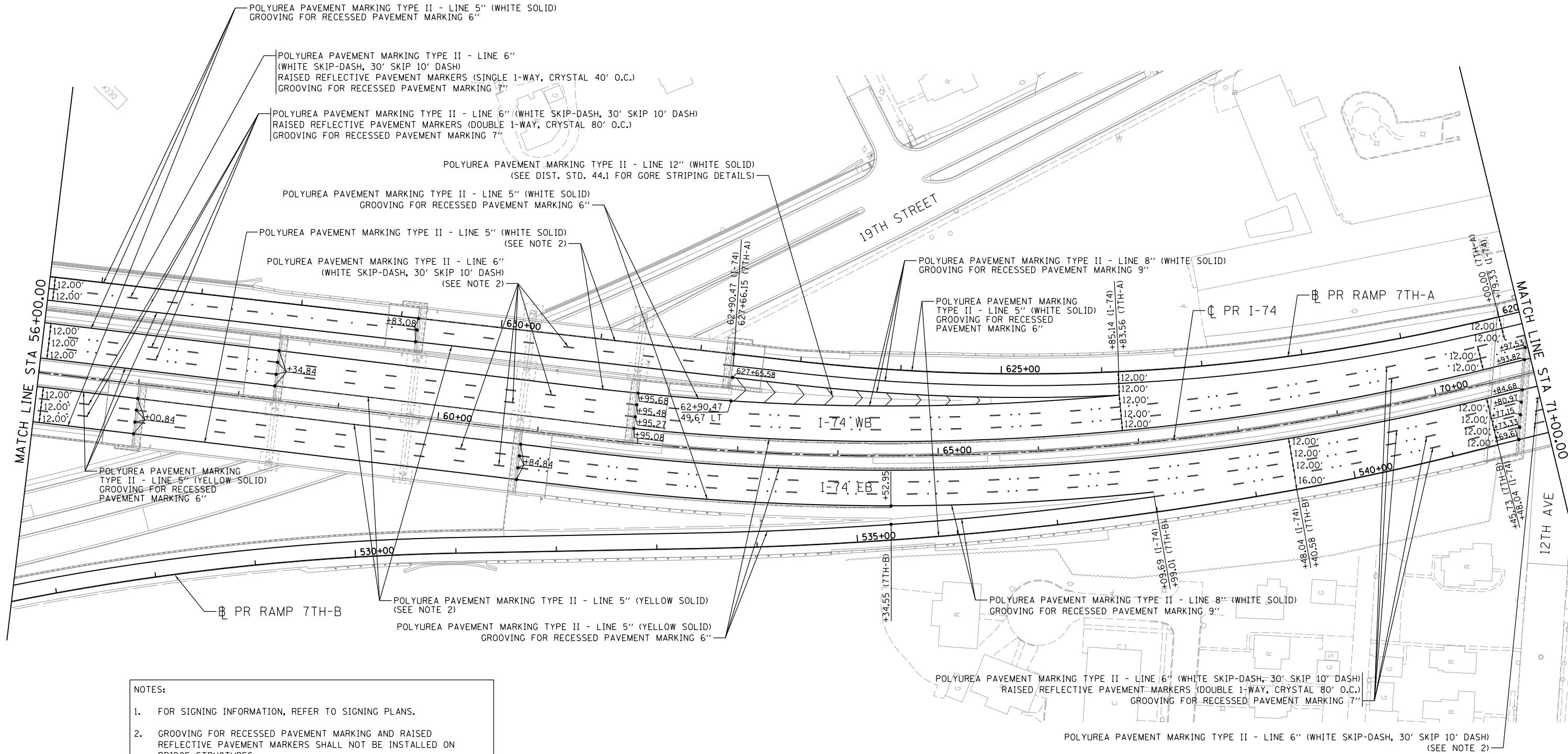
SCALE: 1" = 50' SHEET NO. OF SHEETS STA. TO STA.



F.A.I. RTE.	SECTION	COUNTY	TOTAL SHEETS	SHEET NO.
74	(81-11R-1 & 81-11HBR, HBR-1, HBR-2)	ROCK ISLAND	2042	631
CONTRACT NO. 64E26			PMK-01	
ILLINOIS FED. AID PROJECT				



© Copyright Hanson Professional Services Inc.



- NOTES:
- FOR SIGNING INFORMATION, REFER TO SIGNING PLANS.
 - GROOVING FOR RECESSED PAVEMENT MARKING AND RAISED REFLECTIVE PAVEMENT MARKERS SHALL NOT BE INSTALLED ON BRIDGE STRUCTURES.
 - LANE WIDTHS ARE BASED ON PROPOSED JOINT LOCATIONS. SEE DISTRICT STANDARDS 41.1 & 44.1 FOR ADDITIONAL PAVEMENT MARKING DETAILS AND PLACEMENT.

LAYOUT	CBP	7/22/2011
DRAWN	MTH	3/3/2015
REVIEWED	AAP	2/13/2017

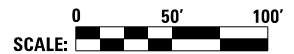
FILE NAME = D2CONCD-HP5-shs:pmk05M.dgn

USER NAME = hehm01663	DESIGNED - MTH	REVISED -
PLOT SCALE = 1" = 50'	DRAWN - MTH	REVISED -
PLOT DATE = 3/22/2017	CHECKED - AAP	REVISED -
	DATE - 3/23/2017	REVISED -

STATE OF ILLINOIS
DEPARTMENT OF TRANSPORTATION

PAVEMENT MARKINGS
MAINLINE AND RAMPS

SCALE: 1" = 50' SHEET NO. OF SHEETS STA. TO STA.

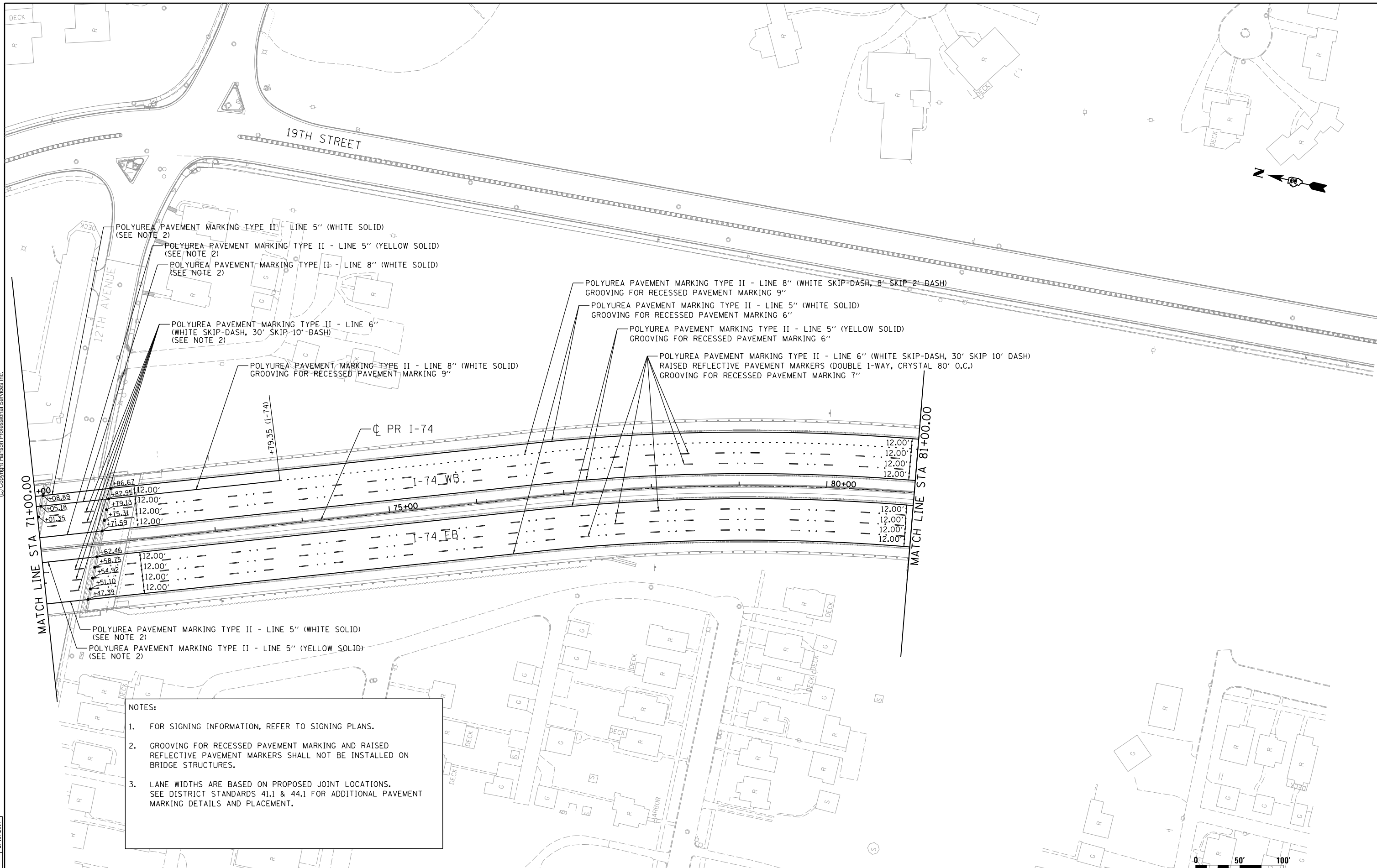


F.A.I. R.T.E.	SECTION	COUNTY	TOTAL SHEETS	SHEET NO.
74	(81-11R-1 & 81-11HBR, HBR-1, HBR-2)	ROCK ISLAND	2042	632
CONTRACT NO. 64E26			PMK-02	

ILLINOIS FED. AID PROJECT



© Copyright Hanson Professional Services Inc.



- NOTES:
- FOR SIGNING INFORMATION, REFER TO SIGNING PLANS.
 - GROOVING FOR RECESSED PAVEMENT MARKING AND RAISED REFLECTIVE PAVEMENT MARKERS SHALL NOT BE INSTALLED ON BRIDGE STRUCTURES.
 - LANE WIDTHS ARE BASED ON PROPOSED JOINT LOCATIONS. SEE DISTRICT STANDARDS 41.1 & 44.1 FOR ADDITIONAL PAVEMENT MARKING DETAILS AND PLACEMENT.

LAYOUT	CBP	7/22/2011
DRAWN	MTH	12/17/2015
REVIEWED	AAP	2/13/2017

FILE NAME = D2CONCD-HP5-sht:pmk06M.dgn

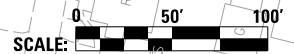
USER NAME = hehm01663
 DESIGNED - MTH
 DRAWN - MTH
 CHECKED - AAP
 PLOT DATE = 3/22/2017

REVISED -
 REVISED -
 REVISED -
 REVISED -

**STATE OF ILLINOIS
 DEPARTMENT OF TRANSPORTATION**

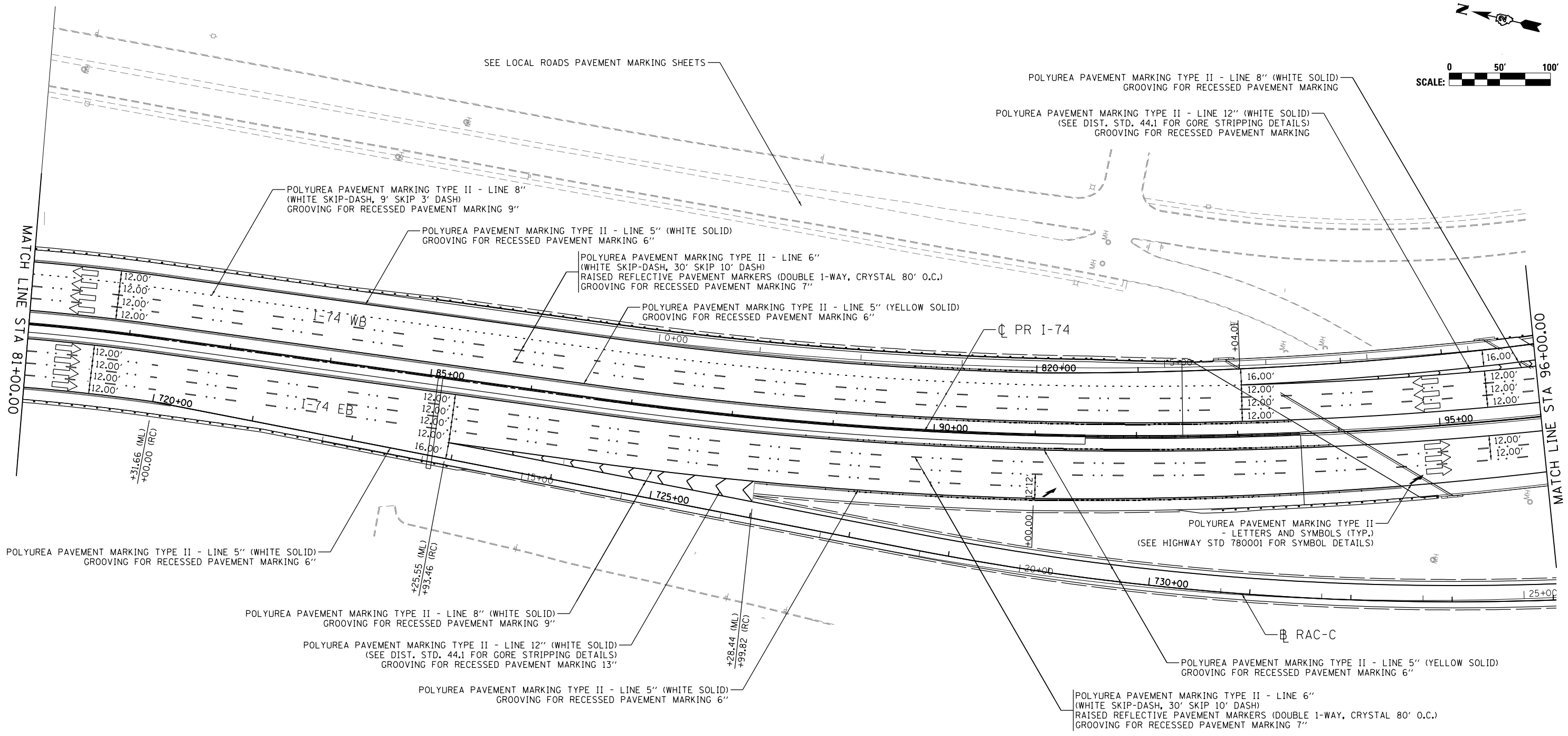
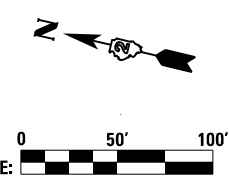
SCALE: 1" = 50'
 SHEET NO. OF SHEETS STA. TO STA.

**PAVEMENT MARKINGS
 MAINLINE AND RAMPS**



F.A.I. RTE.	SECTION	COUNTY	TOTAL SHEETS	SHEET NO.
74	(81-1R-1 & 81-1RBR, HBR-1, HBR-2)	ROCK ISLAND	2042	633
CONTRACT NO. 64E26			PMK-03	

ILLINOIS FED. AID PROJECT



NOTES:

1. FOR SIGNING INFORMATION, REFER TO SIGNING SHEETS.
2. DIMENSIONS ARE MEASURED TO CENTER OF PAVEMENT MARKING LINE.
3. LANE WIDTHS ARE BASED ON PROPOSED JOINT LOCATIONS. SEE DISTRICT STANDARDS 41.1 & 44.1 FOR ADDITIONAL PAVEMENT MARKING DETAILS AND PLACEMENT

benesch
 Alfred Benesch & Company
 205 North Michigan Avenue, Suite 2400
 Chicago, Illinois 60601
 312-565-0450

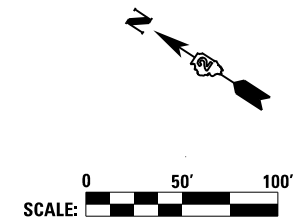
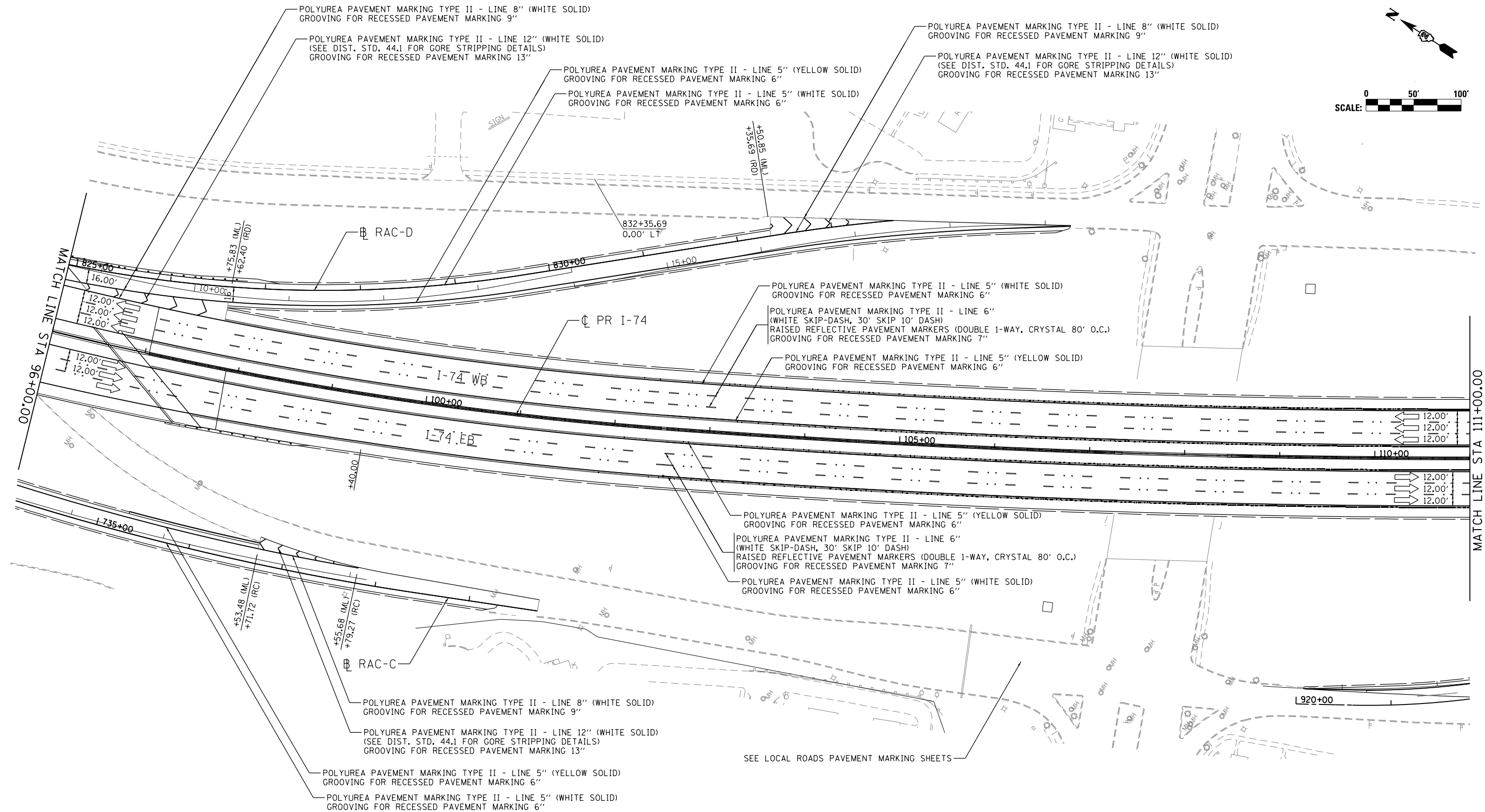
FILE NAME =	USER NAME = jtoraj	DESIGNED - SJP	REVISED -
...\\D2CONCD-ABC-sht-pvtnkg01.dgn		DRAWN - SJP	REVISED -
	PLOT SCALE = 1" = 50'	CHECKED - JJT	REVISED -
#MODELNAME#	PLOT DATE = 3/23/2017	DATE - 3/23/2017	REVISED -

STATE OF ILLINOIS
DEPARTMENT OF TRANSPORTATION

PAVEMENT MARKINGS			
MAINLINE AND RAMPS			
STA 81+00 TO STA 96+00			
SCALE: 1" = 50'	SHEET NO. OF SHEETS	STA. 81+00 TO STA. 96+00	

F.A.I. RTE.	SECTION	COUNTY	TOTAL SHEETS	SHEET NO.
74	(81-1)R-1 & 81-1)HBR, HBR-1, HBR-2)	ROCK ISLAND	2042	634
			CONTRACT NO. 64E26	
ILLINOIS FED. AID PROJECT				

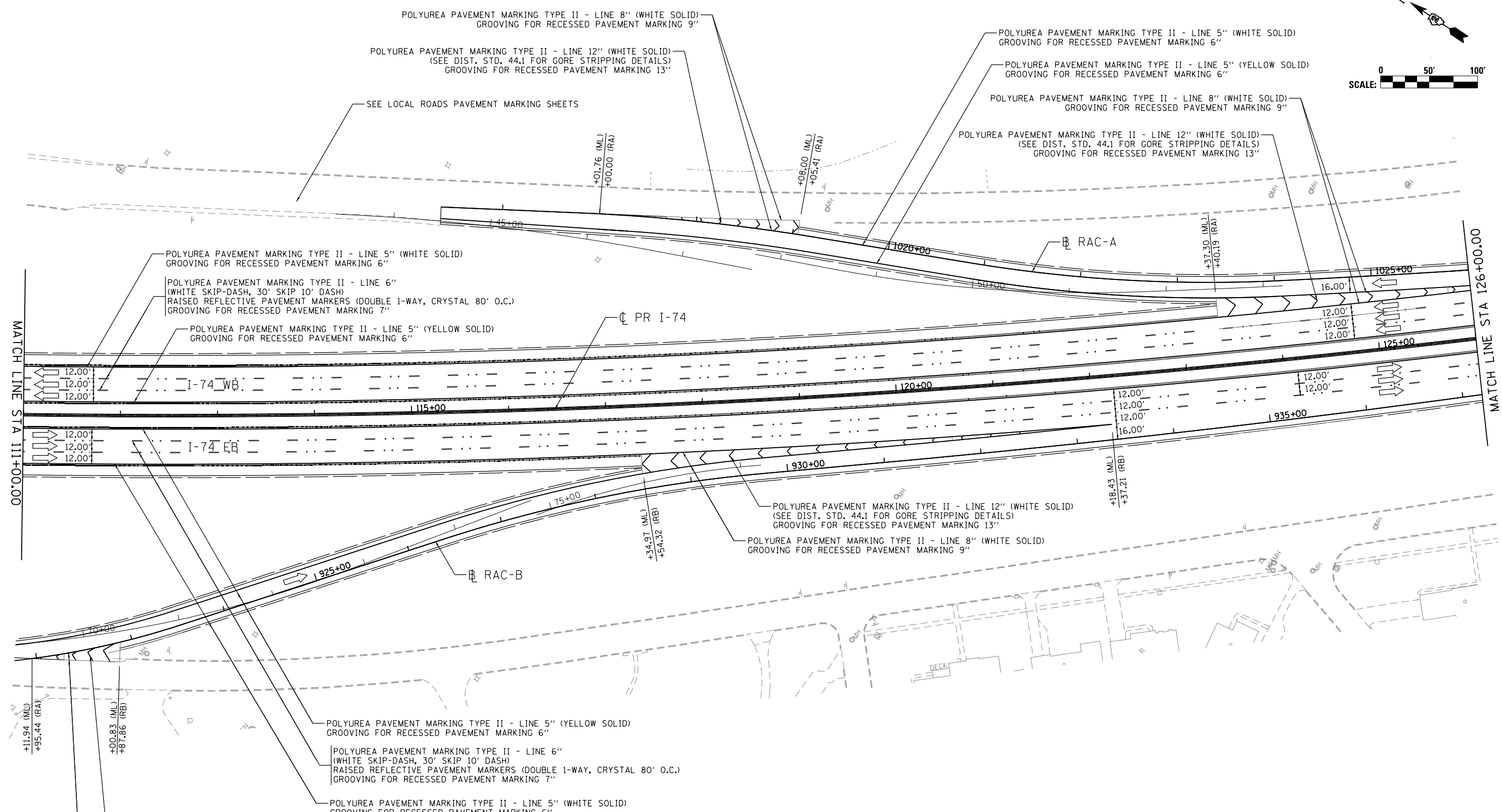
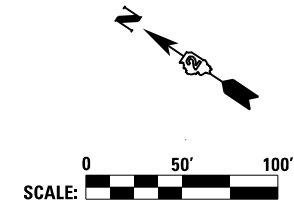
PMK-04



NOTES:

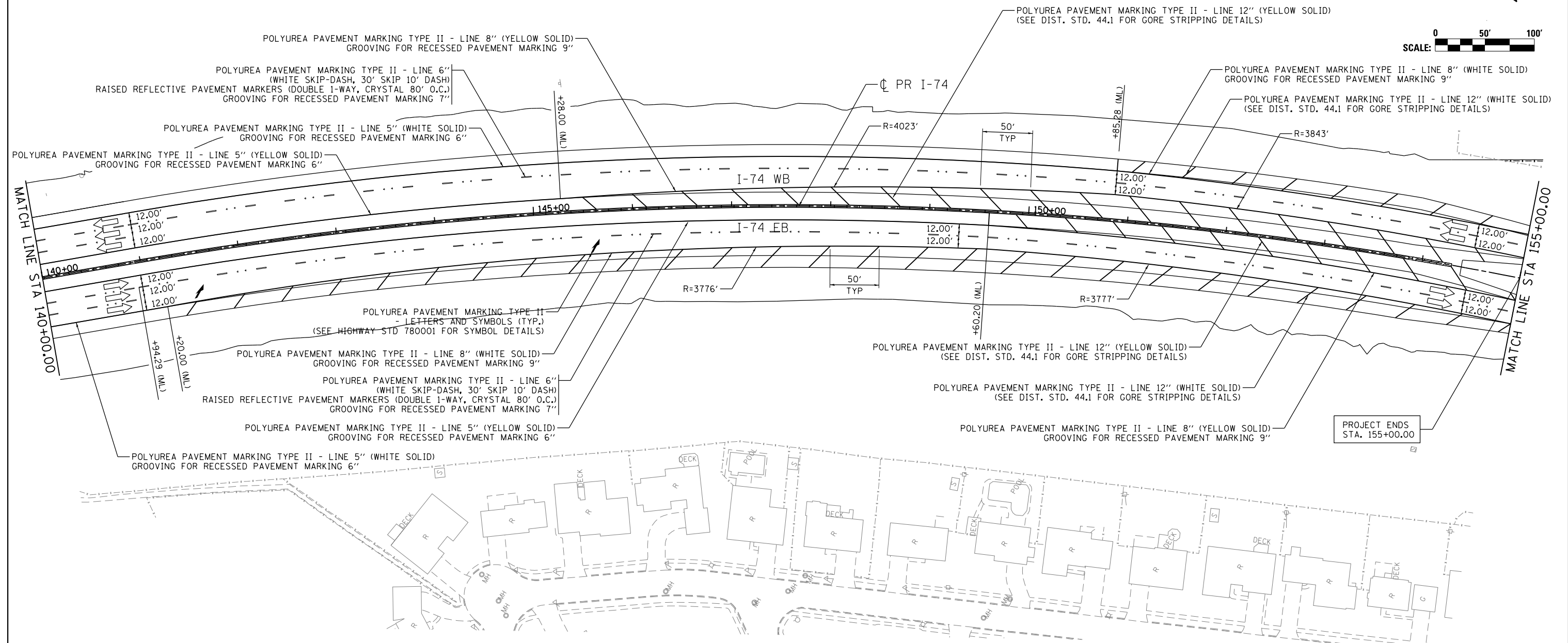
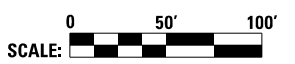

1. FOR SIGNING INFORMATION, REFER TO SIGNING SHEETS.
2. DIMENSIONS ARE MEASURED TO CENTER OF PAVEMENT MARKING LINE.
3. LANE WIDTHS ARE BASED ON PROPOSED JOINT LOCATIONS. SEE DISTRICT STANDARDS 41.1 & 44.1 FOR ADDITIONAL PAVEMENT MARKING DETAILS AND PLACEMENT

FILE NAME = ...\\D2CONCD-ABC-sh1-pv1mkg02.dgn	USER NAME = jtoraj	DESIGNED - SJP	REVISED -	STATE OF ILLINOIS DEPARTMENT OF TRANSPORTATION	PAVEMENT MARKINGS MAINLINE AND RAMPS STA 96+00 TO STA 111+00	F.A.I. RTE. 74	SECTION (81-1R-1 & 81-1HBR, HBR-1, HBR-2)	COUNTY ROCK ISLAND	TOTAL SHEETS 2042	SHEET NO. 635		
#MODELNAME#	PLOT SCALE = 1" = 50'	CHECKED - JJT	REVISED -			SCALE: 1" = 50'	SHEET NO. OF SHEETS	STA. 96+00	TO STA. 111+00	CONTRACT NO. 64E26		
	PLOT DATE = 3/23/2017	DATE - 3/23/2017	REVISED -			ILLINOIS FED. AID PROJECT						
PMK-05												



- NOTES:**
- FOR SIGNING INFORMATION, REFER TO SIGNING SHEETS.
 - DIMENSIONS ARE MEASURED TO CENTER OF PAVEMENT MARKING LINE.
 - LANE WIDTHS ARE BASED ON PROPOSED JOINT LOCATIONS. SEE DISTRICT STANDARDS 41.1 & 44.1 FOR ADDITIONAL PAVEMENT MARKING DETAILS AND PLACEMENT

FILE NAME =	USER NAME = jtoraj	DESIGNED - SJP	REVISED -	STATE OF ILLINOIS DEPARTMENT OF TRANSPORTATION	PAVEMENT MARKINGS MAINLINE AND RAMPS STA 111+00 TO STA 126+00			F.A.I. RTE.	SECTION	COUNTY	TOTAL SHEETS	SHEET NO.
... \02CONCD-ABC-sht-pvtnkg03.dgn		DRAWN - SJP	REVISED -		74	(81-1R-1 & 81-10BR, HBR-1, HBR-2)	ROCK ISLAND	2042	636			
#MODELNAME#	PLOT SCALE = 1" = 50'	CHECKED - JJT	REVISED -		CONTRACT NO. 64E26							
	PLOT DATE = 3/23/2017	DATE - 3/23/2017	REVISED -		SCALE: 1" = 50'	SHEET NO.	OF SHEETS	STA. 111+00 TO STA. 126+00	ILLINOIS FED. AID PROJECT			



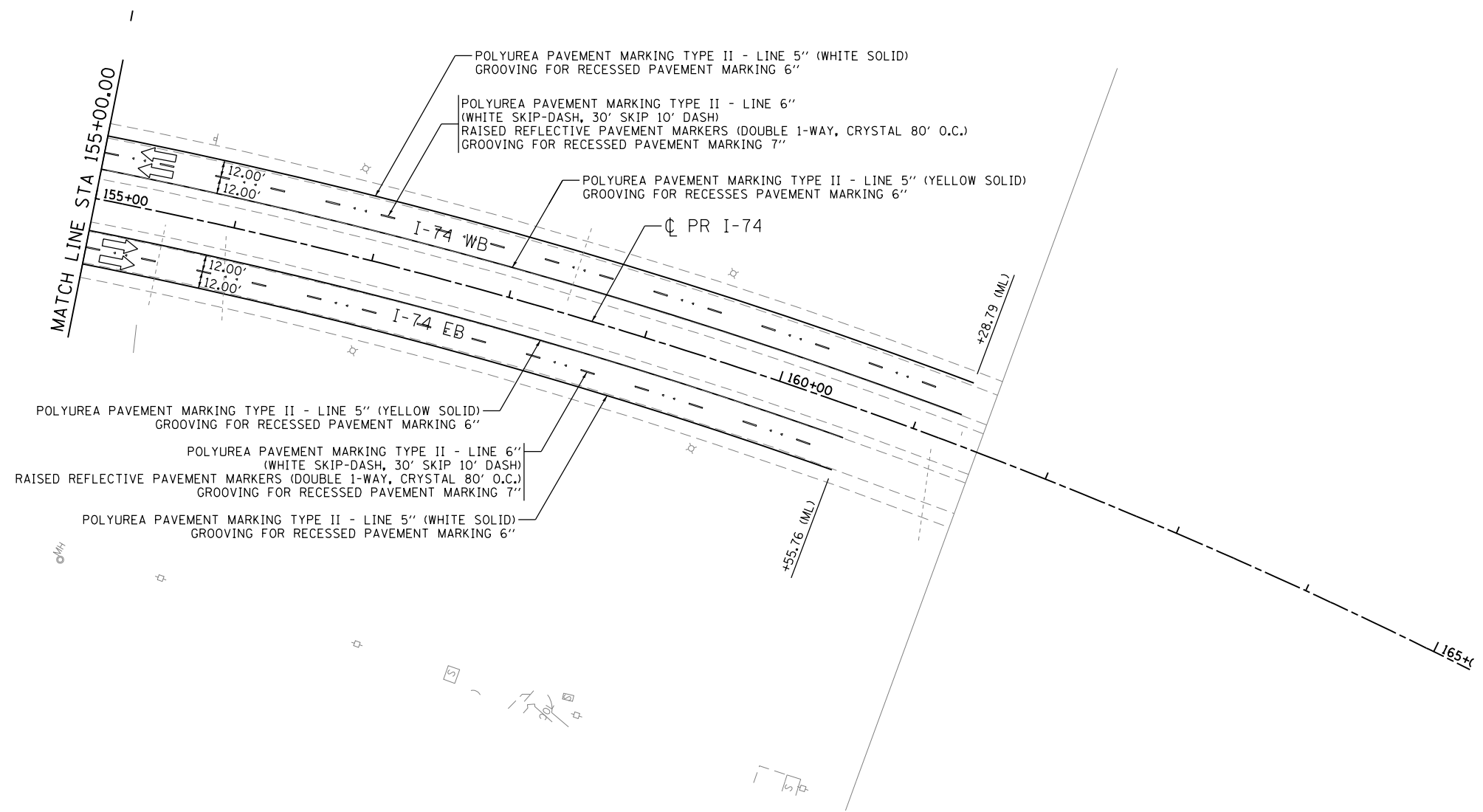
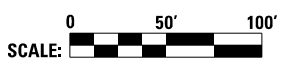

Alfred Benesch & Company
 205 North Michigan Avenue, Suite 2400
 Chicago, Illinois 60601
 312-565-0450
benesch

NOTES:

1. FOR SIGNING INFORMATION, REFER TO SIGNING SHEETS.
2. DIMENSIONS ARE MEASURED TO CENTER OF PAVEMENT MARKING LINE.
3. LANE WIDTHS ARE BASED ON PROPOSED JOINT LOCATIONS. SEE DISTRICT STANDARDS 41.1 & 44.1 FOR ADDITIONAL PAVEMENT MARKING DETAILS AND PLACEMENT

FILE NAME =	USER NAME = jtoraj	DESIGNED - SJP	REVISED -	STATE OF ILLINOIS DEPARTMENT OF TRANSPORTATION	PAVEMENT MARKINGS MAINLINE AND RAMPS STA 140+00 TO STA 155+00			F.A.I. RTE.	SECTION	COUNTY	TOTAL SHEETS	SHEET NO.	
... \D2CONCD-ABC-sht-pvtmlkg05.dgn		DRAWN - SJP	REVISED -		74	(81-1R-1 & 81-1HBR, HBR-1, HBR-2)	ROCK ISLAND	2042	638				
#MODELNAME#		CHECKED - JJT	REVISED -		SCALE: 1" = 50'			SHEET NO. OF SHEETS		STA. 140+00 TO STA. 155+00		CONTRACT NO. 64E26	
		DATE - 3/23/2017	REVISED -		ILLINOIS FED. AID PROJECT								

PMK-08



NOTES:

1. FOR SIGNING INFORMATION, REFER TO SIGNING SHEETS.
2. DIMENSIONS ARE MEASURED TO CENTER OF PAVEMENT MARKING LINE.
3. LANE WIDTHS ARE BASED ON PROPOSED JOINT LOCATIONS. SEE DISTRICT STANDARDS 41.1 & 44.1 FOR ADDITIONAL PAVEMENT MARKING DETAILS AND PLACEMENT

Allied Benesch & Company
 205 North Michigan Avenue, Suite 2400
 Chicago, Illinois 60601
 312-565-0450
benesch

FILE NAME =	USER NAME = jtoraj	DESIGNED - SJP	REVISED -
... \D2CONCD-ABC-sht-pvtmlg06.dgn		DRAWN - SJP	REVISED -
#MODELNAME#	PLOT SCALE = 1" = 50'	CHECKED - JJT	REVISED -
	PLOT DATE = 3/23/2017	DATE - 3/23/2017	REVISED -

STATE OF ILLINOIS
DEPARTMENT OF TRANSPORTATION

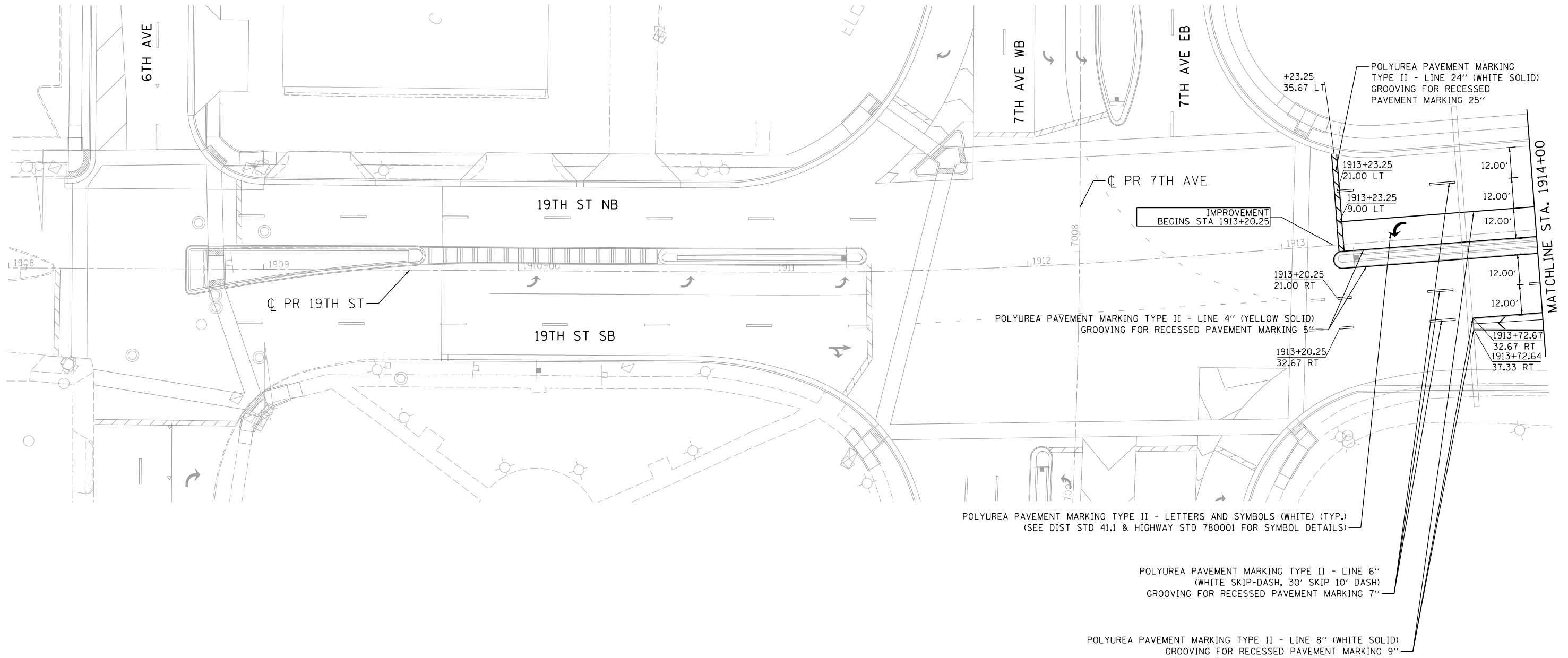
PAVEMENT MARKINGS			
MAINLINE AND RAMPS			
STA 155 + 00			
SCALE: 1" = 50'	SHEET NO.	OF SHEETS	STA. 155+00 TO STA.

F.A.I. RTE.	SECTION	COUNTY	TOTAL SHEETS	SHEET NO.
74	(81-1R-1 & 81-1HBR, HBR-1, HBR-2)	ROCK ISLAND	2042	639
CONTRACT NO.			64E26	
ILLINOIS FED. AID PROJECT				

PMK-09



© Copyright Hanson Professional Services Inc.



NOTES:

1. FOR SIGNING INFORMATION, REFER TO SIGNING PLANS.
2. GROOVING FOR RECESSED PAVEMENT MARKING AND RAISED REFLECTIVE PAVEMENT MARKERS SHALL NOT BE INSTALLED ON BRIDGE STRUCTURES.
3. LANE WIDTHS ARE BASED ON PROPOSED JOINT LOCATIONS. SEE DISTRICT STANDARDS 41.1 & 44.1 FOR ADDITIONAL PAVEMENT MARKING DETAILS AND PLACEMENT.

LAYOUT	MGJ	9/4/2014
DRAWN	MTH	3/3/2015
REVIEWED	AAP	2/7/2017

FILE NAME =	D2CONCD-HP5-sht-pmk20L.dgn
-------------	----------------------------

USER NAME =	hehn01663
PLOT SCALE =	1" = 20'
PLOT DATE =	3/22/2017

DESIGNED -	MTH	REVISED -	
DRAWN -	MTH	REVISED -	
CHECKED -	AAP	REVISED -	
DATE -	3/23/2017	REVISED -	

**STATE OF ILLINOIS
DEPARTMENT OF TRANSPORTATION**

PAVEMENT MARKINGS			
19TH STREET			
STA. 1908+00 TO STA. 1914+00			
SCALE: 1" = 20'	SHEET NO.	OF SHEETS	STA. 1908+00 TO STA. 1914+00

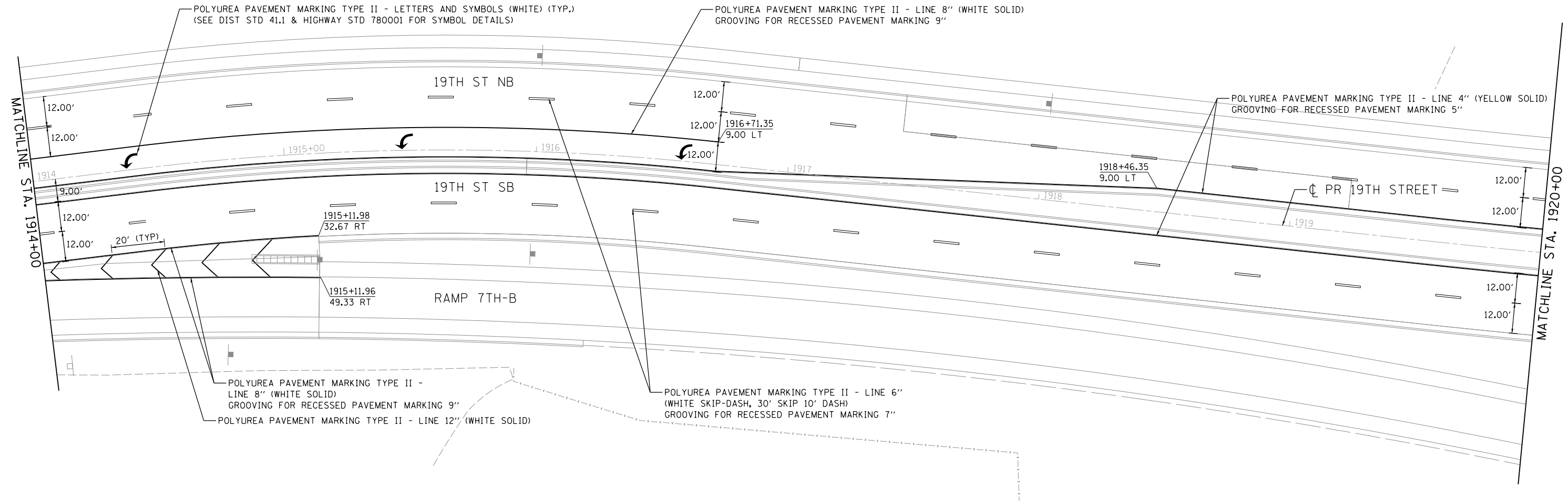



F.A.I. RTE.	SECTION	COUNTY	TOTAL SHEETS	SHEET NO.
74	(81-1R-1 & 81-1HBR, HBR-1, HBR-2)	ROCK ISLAND	2042	640
CONTRACT NO.			64E26	
ILLINOIS FED. AID PROJECT				

PMK-10



© Copyright Hanson Professional Services Inc.



NOTES:

1. FOR SIGNING INFORMATION, REFER TO SIGNING PLANS.
2. GROOVING FOR RECESSED PAVEMENT MARKING AND RAISED REFLECTIVE PAVEMENT MARKERS SHALL NOT BE INSTALLED ON BRIDGE STRUCTURES.
3. LANE WIDTHS ARE BASED ON PROPOSED JOINT LOCATIONS. SEE DISTRICT STANDARDS 41.1 & 44.1 FOR ADDITIONAL PAVEMENT MARKING DETAILS AND PLACEMENT.

LAYOUT	MCJ	9/4/2014
DRAWN	MTH	3/3/2015
REVIEWED	AAP	2/7/2017

FILE NAME = D2CONCD-HP5-sht-pmk21L.dgn

USER NAME = hehn01663
 PLOT SCALE = 1" = 20'
 PLOT DATE = 3/22/2017

DESIGNED - MTH	REVISED -
DRAWN - MTH	REVISED -
CHECKED - AAP	REVISED -
DATE - 3/23/2017	REVISED -

**STATE OF ILLINOIS
 DEPARTMENT OF TRANSPORTATION**

PAVEMENT MARKINGS
19TH STREET
STA. 1914 + 00 TO STA. 1920 + 00

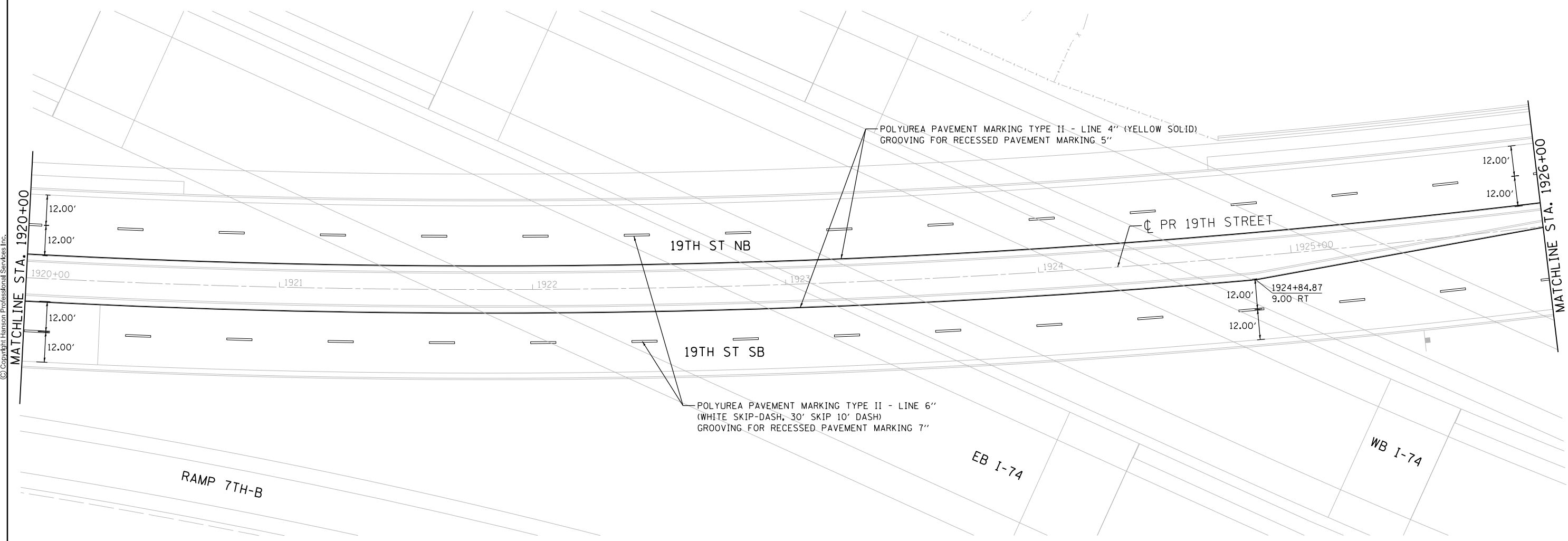

SCALE: 1" = 20' SHEET NO. OF SHEETS STA. 1914+00 TO STA. 1920+00



SCALE: 0 20' 40'		PMK-11	
F.A.I. RTE.	SECTION	COUNTY	TOTAL SHEETS
74	(81-11R-1 & 81-11HBR, HBR-1, HBR-2)	ROCK ISLAND	2042
CONTRACT NO. 64E26			SHEET NO. 641
ILLINOIS FED. AID PROJECT			



© Copyright Hanson Professional Services Inc.



NOTES:

1. FOR SIGNING INFORMATION, REFER TO SIGNING PLANS.
2. GROOVING FOR RECESSED PAVEMENT MARKING AND RAISED REFLECTIVE PAVEMENT MARKERS SHALL NOT BE INSTALLED ON BRIDGE STRUCTURES.
3. LANE WIDTHS ARE BASED ON PROPOSED JOINT LOCATIONS. SEE DISTRICT STANDARDS 41.1 & 44.1 FOR ADDITIONAL PAVEMENT MARKING DETAILS AND PLACEMENT.

LAYOUT	MGJ	9/4/2014
DRAWN	MTH	3/3/2015
REVIEWED	AAP	2/7/2017

FILE NAME =	USER NAME = hehn01663	DESIGNED - MTH	REVISED -
D2CONCD-HP5-sht-pmk22L.dgn		DRAWN - MTH	REVISED -
	PLOT SCALE = 1" = 20'	CHECKED - AAP	REVISED -
	PLOT DATE = 3/22/2017	DATE - 3/23/2017	REVISED -

**STATE OF ILLINOIS
DEPARTMENT OF TRANSPORTATION**

PAVEMENT MARKINGS			
19TH STREET			
STA. 1920+00 TO STA. 1926+00			
SCALE: 1" = 20'	SHEET NO.	OF SHEETS	STA. 1920+00 TO STA. 1926+00

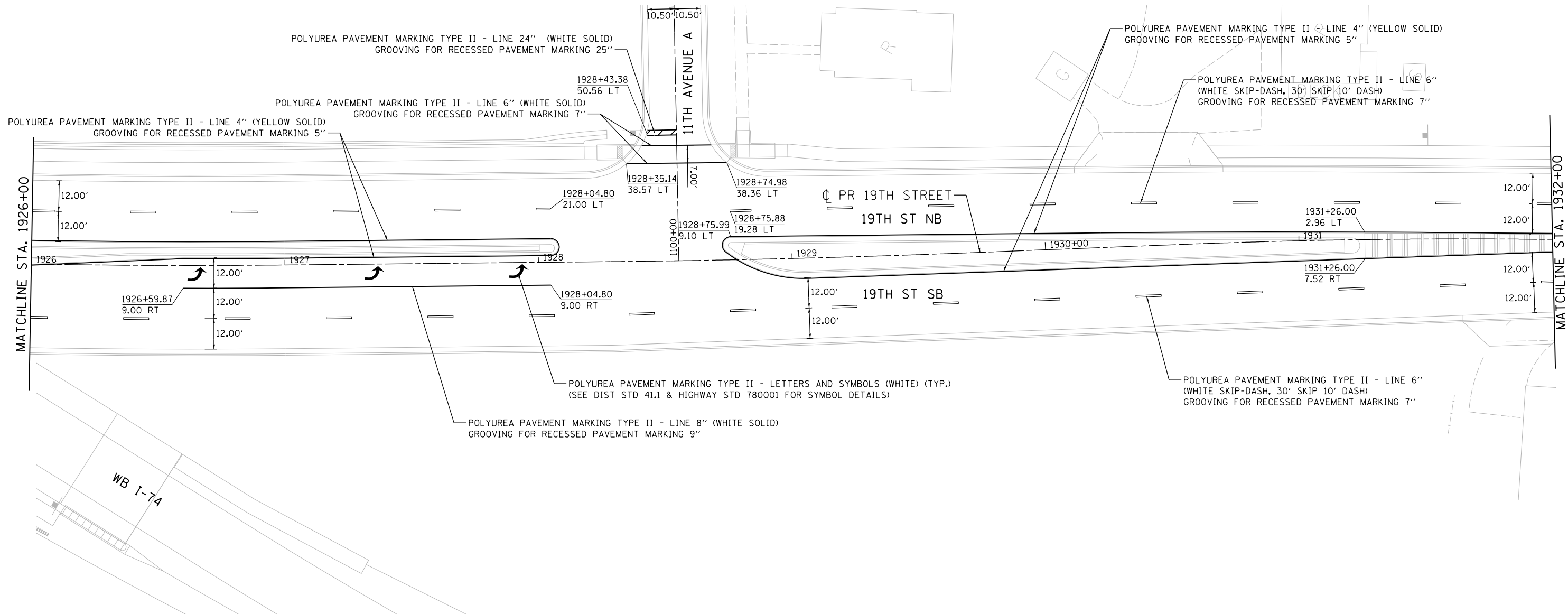
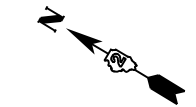


F.A.I. RTE.	SECTION	COUNTY	TOTAL SHEETS	SHEET NO.
74	(81-1R-1 & 81-1RBR, HBR-1, HBR-2)	ROCK ISLAND	2042	642
CONTRACT NO.			64E26	
ILLINOIS FED. AID PROJECT				

PMK-12



© Copyright Hanson Professional Services Inc.



NOTES:

- FOR SIGNING INFORMATION, REFER TO SIGNING PLANS.
- GROOVING FOR RECESSED PAVEMENT MARKING AND RAISED REFLECTIVE PAVEMENT MARKERS SHALL NOT BE INSTALLED ON BRIDGE STRUCTURES.
- LANE WIDTHS ARE BASED ON PROPOSED JOINT LOCATIONS. SEE DISTRICT STANDARDS 41.1 & 44.1 FOR ADDITIONAL PAVEMENT MARKING DETAILS AND PLACEMENT.

LAYOUT	MGJ	9/4/2014
DRAWN	MTH	3/3/2015
REVIEWED	AAP	2/7/2017

FILE NAME =	D2CONCD-HP5-sht-pmk23L.dgn
USER NAME =	hehn01663

DESIGNED -	MTH
DRAWN -	MTH
CHECKED -	AAP
DATE -	3/23/2017

REVISED -	
REVISED -	
REVISED -	
REVISED -	

**STATE OF ILLINOIS
DEPARTMENT OF TRANSPORTATION**

**PAVEMENT MARKINGS
19TH STREET
STA. 1926+00 TO STA. 1932+00**


SCALE: 1" = 20' SHEET NO. OF SHEETS STA. 1926+00 TO STA. 1932+00



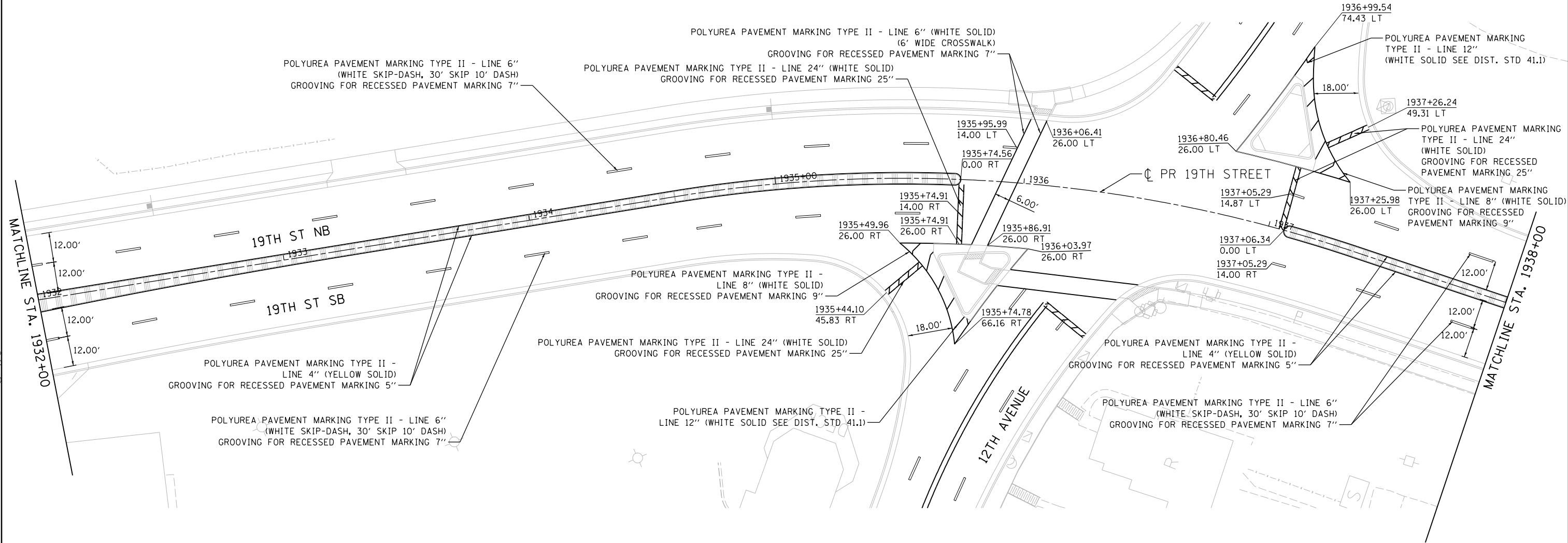
SCALE: 1" = 20'		PMK-13
F.A.I. RTE.	SECTION	COUNTY
74	(81-1R-1 & 81-1HBR, HBR-1, HBR-2)	ROCK ISLAND
TOTAL SHEETS	2042	SHEET NO. 643
CONTRACT NO.		64E26
ILLINOIS FED. AID PROJECT		



© Copyright Hanson Professional Services Inc.



SEE SHEET (PMK-28) FOR
12TH AVE PAVEMENT MARKINGS



NOTES:

- FOR SIGNING INFORMATION, REFER TO SIGNING PLANS.
- GROOVING FOR RECESSED PAVEMENT MARKING AND RAISED REFLECTIVE PAVEMENT MARKERS SHALL NOT BE INSTALLED ON BRIDGE STRUCTURES.
- LANE WIDTHS ARE BASED ON PROPOSED JOINT LOCATIONS. SEE DISTRICT STANDARDS 41.1 & 44.1 FOR ADDITIONAL PAVEMENT MARKING DETAILS AND PLACEMENT.

LAYOUT	MCJ	9/4/2014
DRAWN	MTH	3/3/2015
REVIEWED	AAP	7/6/2015

FILE NAME =	D2CONCD-HP5-sht-pmk24L.dgn
USER NAME =	hehm01663
DESIGNED -	MTH
DRAWN -	MTH
CHECKED -	AAP
DATE -	3/23/2017
REVISIED -	
REVISIED -	
REVISIED -	
REVISIED -	

DESIGNED -	MTH	REVISIED -	
DRAWN -	MTH	REVISIED -	
CHECKED -	AAP	REVISIED -	
DATE -	3/23/2017	REVISIED -	

**STATE OF ILLINOIS
DEPARTMENT OF TRANSPORTATION**

PAVEMENT MARKINGS			
19TH STREET			
STA. 1932+00 TO STA. 1936+00			
SCALE: 1" = 20'	SHEET NO.	OF SHEETS	STA. 1932+00 TO STA. 1936+00

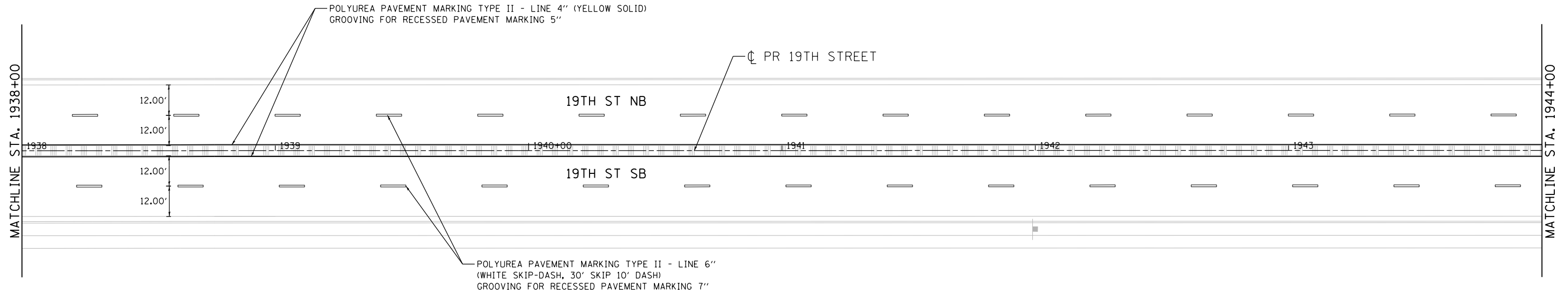


F.A.I. RTE.	SECTION	COUNTY	TOTAL SHEETS	SHEET NO.
74	(81-1)R-1 & 81-1)HBR, HBR-1, HBR-2)	ROCK ISLAND	2042	644
CONTRACT NO.			64E26	
ILLINOIS FED. AID PROJECT				

PMK-14



© Copyright Hanson Professional Services Inc.



NOTES:

- FOR SIGNING INFORMATION, REFER TO SIGNING PLANS.
- GROOVING FOR RECESSED PAVEMENT MARKING AND RAISED REFLECTIVE PAVEMENT MARKERS SHALL NOT BE INSTALLED ON BRIDGE STRUCTURES.
- LANE WIDTHS ARE BASED ON PROPOSED JOINT LOCATIONS. SEE DISTRICT STANDARDS 41.1 & 44.1 FOR ADDITIONAL PAVEMENT MARKING DETAILS AND PLACEMENT.

LAYOUT	MCJ	9/4/2014
DRAWN	MTH	3/3/2015
REVIEWED	AAP	7/6/2015

FILE NAME =	D2CONCD-HPS-sht-pmk25L.dgn
USER NAME =	hehn01663

DESIGNED -	MTH	REVISED -	
DRAWN -	MTH	REVISED -	
CHECKED -	AAP	REVISED -	
DATE -	3/23/2017	REVISED -	

DESIGNED -	MTH	REVISED -	
DRAWN -	MTH	REVISED -	
CHECKED -	AAP	REVISED -	
DATE -	3/23/2017	REVISED -	

STATE OF ILLINOIS
DEPARTMENT OF TRANSPORTATION

PAVEMENT MARKINGS			
19TH STREET			
STA. 1936+00 TO STA. 1944+00			
SCALE: 1" = 20'	SHEET NO.	OF SHEETS	STA. 1936+00 TO STA. 1944+00

SCALE:

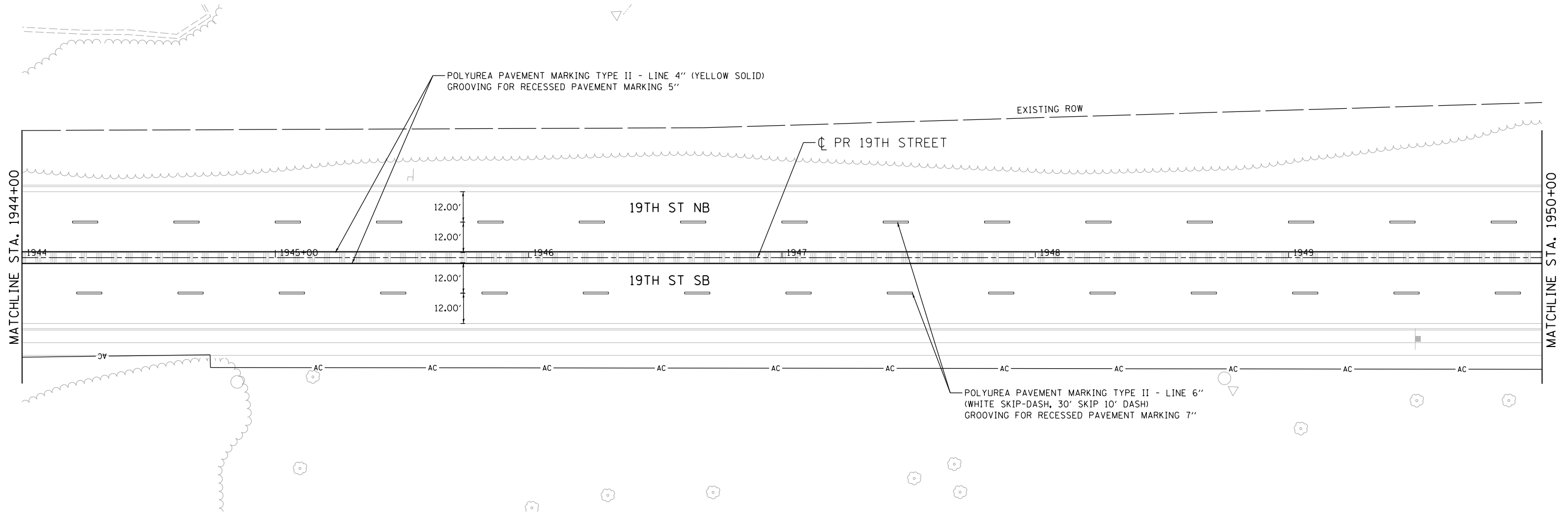
ILLINOIS FED. AID PROJECT

F.A.I. RTE.	SECTION	COUNTY	TOTAL SHEETS	SHEET NO.
74	(81-1R-1 & 81-1HBR, HBR-1, HBR-2)	ROCK ISLAND	2042	645
CONTRACT NO.			64E26	

PMK-15



© Copyright Hanson Professional Services Inc.



NOTES:

- FOR SIGNING INFORMATION, REFER TO SIGNING PLANS.
- GROOVING FOR RECESSED PAVEMENT MARKING AND RAISED REFLECTIVE PAVEMENT MARKERS SHALL NOT BE INSTALLED ON BRIDGE STRUCTURES.
- LANE WIDTHS ARE BASED ON PROPOSED JOINT LOCATIONS. SEE DISTRICT STANDARDS 41.1 & 44.1 FOR ADDITIONAL PAVEMENT MARKING DETAILS AND PLACEMENT.

LAYOUT	MGJ	9/4/2014
DRAWN	MTH	3/3/2015
REVIEWED	AAP	1/6/2015

FILE NAME = D2CONCD-HPS-sht-pmk60L.dgn

USER NAME = hehn01663
 PLOT SCALE = 1" = 20'
 PLOT DATE = 3/22/2017

DESIGNED - MTH
 DRAWN - MTH
 CHECKED - AAP
 DATE - 3/23/2017

REVISED -
 REVISED -
 REVISED -
 REVISED -

STATE OF ILLINOIS
 DEPARTMENT OF TRANSPORTATION

PAVEMENT MARKINGS
 19TH AVENUE
 STA. 1944 + 00 TO STA. 1950 + 00

SCALE: 1" = 20' SHEET NO. OF SHEETS STA. 1944+00 TO STA. 1950+00

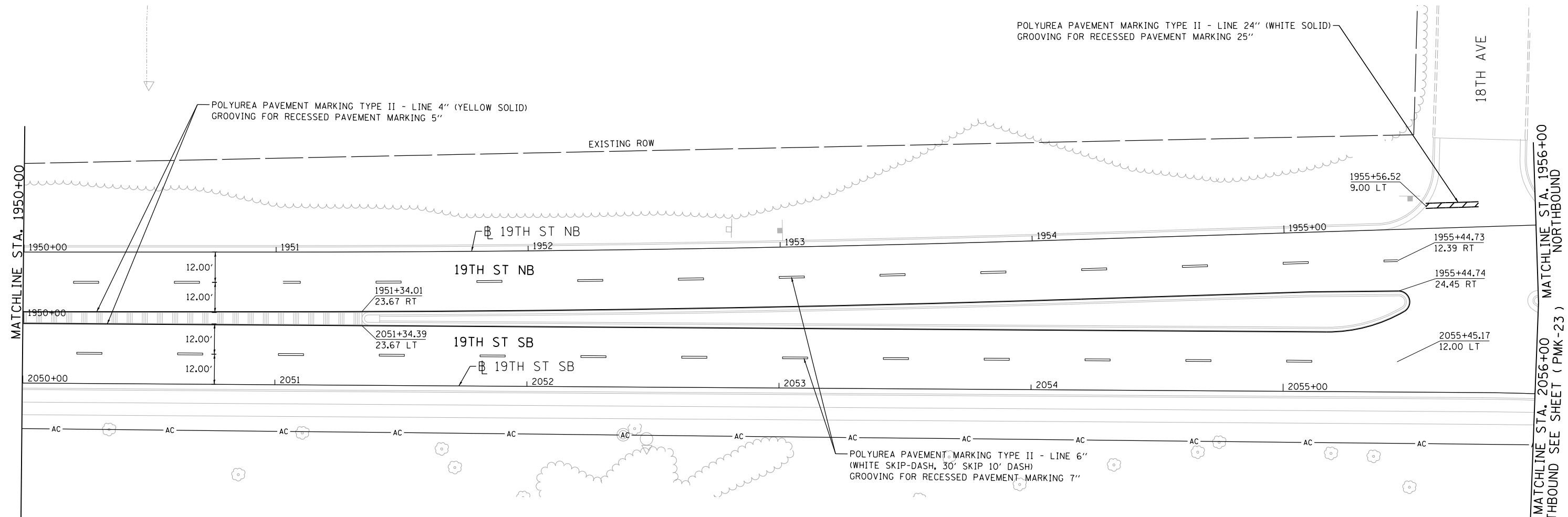


F.A.I. RTE.	SECTION	COUNTY	TOTAL SHEETS	SHEET NO.
74	(81-1R-1 & 81-1HBR, HBR-1, HBR-2)	ROCK ISLAND	2042	646
CONTRACT NO.			64E26	
ILLINOIS FED. AID PROJECT				

PMK-16

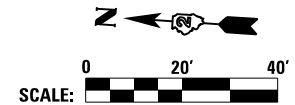


© Copyright Hanson Professional Services Inc.



NOTES:

- FOR SIGNING INFORMATION, REFER TO SIGNING PLANS.
- GROOVING FOR RECESSED PAVEMENT MARKING AND RAISED REFLECTIVE PAVEMENT MARKERS SHALL NOT BE INSTALLED ON BRIDGE STRUCTURES.
- LANE WIDTHS ARE BASED ON PROPOSED JOINT LOCATIONS. SEE DISTRICT STANDARDS 41.1 & 44.1 FOR ADDITIONAL PAVEMENT MARKING DETAILS AND PLACEMENT.



LAYOUT	MGJ	9/4/2014
DRAWN	MTH	3/3/2015
REVIEWED	AAP	7/6/2015

FILE NAME = D2CONCD-HP5-sht-pmk61L.dgn

USER NAME = hehrn01663
 PLOT SCALE = 1" = 20'
 PLOT DATE = 3/22/2017

DESIGNED - MTH
 DRAWN - MTH
 CHECKED - AAP
 DATE - 3/23/2017

REVISED -
 REVISED -
 REVISED -
 REVISED -

**STATE OF ILLINOIS
 DEPARTMENT OF TRANSPORTATION**

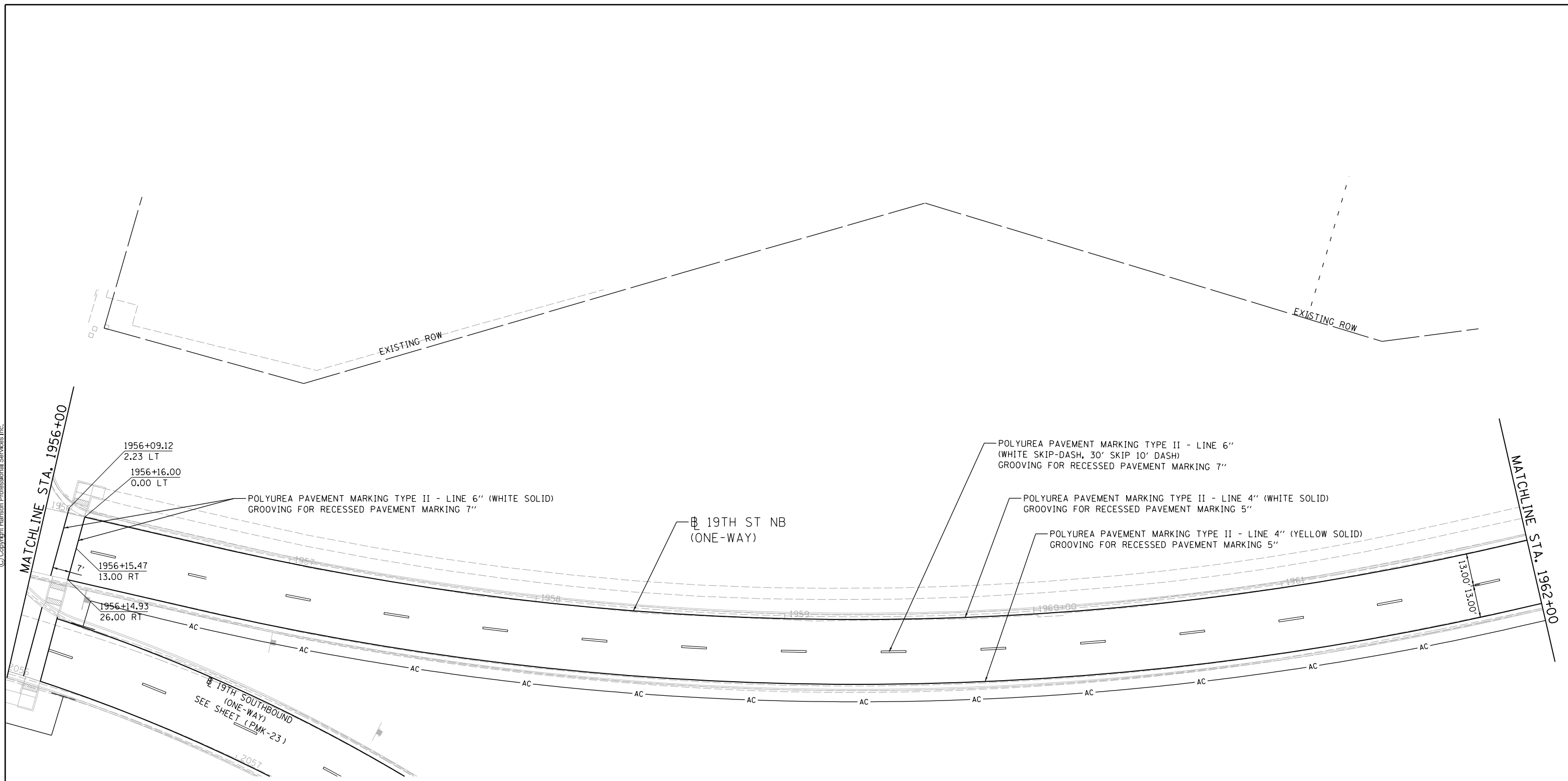
PAVEMENT MARKINGS
19TH AVENUE
STA. 1950+00 TO STA. 1956+00

SCALE: 1" = 20' SHEET NO. OF SHEETS STA. 1950+00 TO STA. 1956+00

F.A.I. RTE.	SECTION	COUNTY	TOTAL SHEETS	SHEET NO.
74	(81-1R-1 & 81-1RBR, HBR-1, HBR-2)	ROCK ISLAND	2042	647
CONTRACT NO. 64E26			PMK-17	
ILLINOIS FED. AID PROJECT				



© Copyright Hanson Professional Services Inc.



NOTES:

1. FOR SIGNING INFORMATION, REFER TO SIGNING PLANS.
2. GROOVING FOR RECESSED PAVEMENT MARKING AND RAISED REFLECTIVE PAVEMENT MARKERS SHALL NOT BE INSTALLED ON BRIDGE STRUCTURES.
3. LANE WIDTHS ARE BASED ON PROPOSED JOINT LOCATIONS. SEE DISTRICT STANDARDS 41.1 & 44.1 FOR ADDITIONAL PAVEMENT MARKING DETAILS AND PLACEMENT.

LAYOUT	MGJ	9/4/2014
DRAWN	MTH	3/3/2015
REVIEWED	AAP	7/6/2015

FILE NAME = D2CONCD-HP5-sht-pmk62L.dgn

USER NAME = hehm01663

PLOT SCALE = 1" = 20'

PLOT DATE = 3/22/2017

DESIGNED - MTH

DRAWN - MTH

CHECKED - AAP

DATE - 3/23/2017

REVISED -

REVISED -

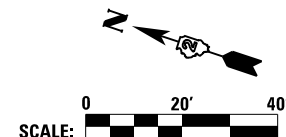
REVISED -

REVISED -

STATE OF ILLINOIS
DEPARTMENT OF TRANSPORTATION

PAVEMENT MARKINGS
19TH AVENUE
STA. 1956 + 00 TO STA. 1962 + 00

SCALE: 1" = 20' SHEET NO. OF SHEETS STA. 1956+00 TO STA. 1962+00

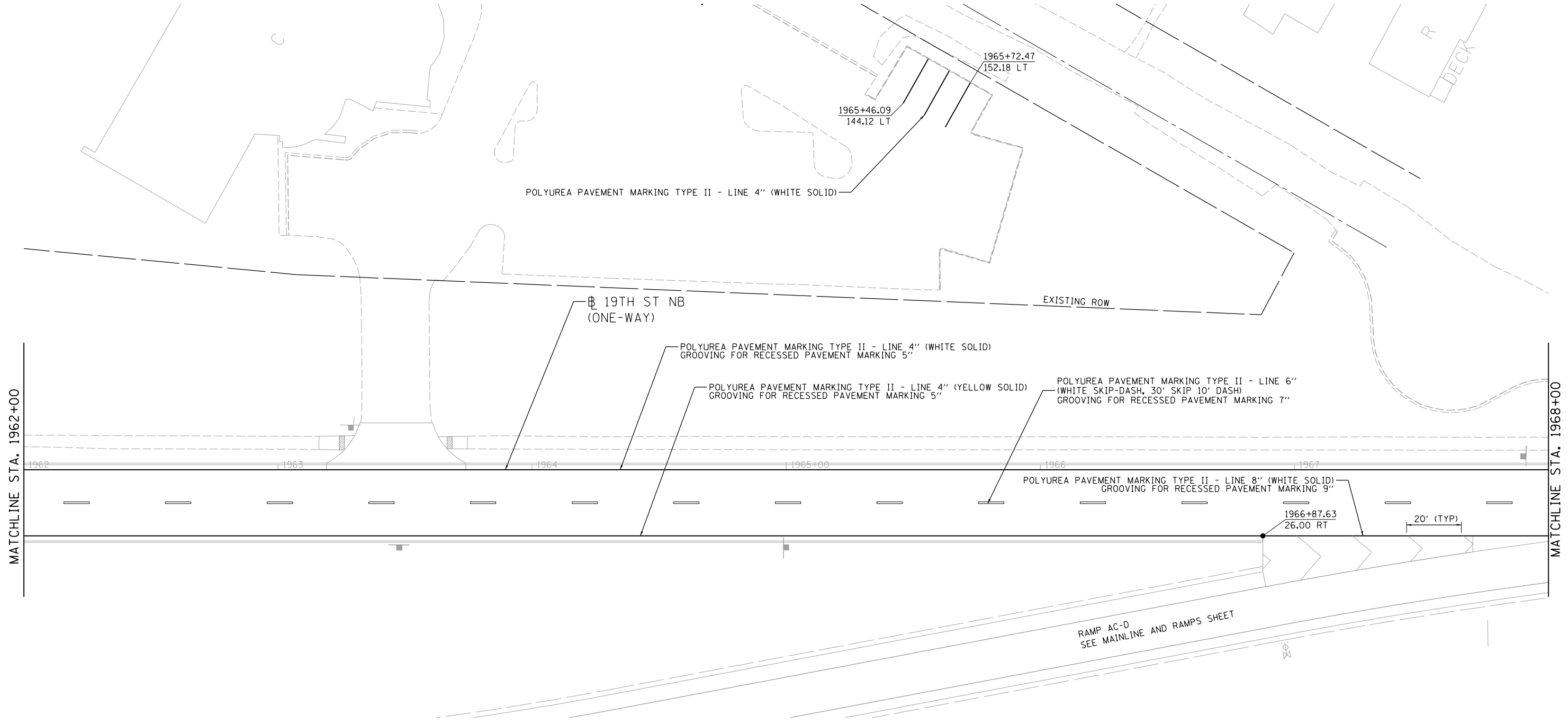


F.A.I. RTE.		SECTION	COUNTY	TOTAL SHEETS	SHEET NO.
74	(81-11R-1 & 81-11HBR, HBR-1, HBR-2)	ROCK ISLAND	2042	648	
CONTRACT NO.				64E26	
ILLINOIS FED. AID PROJECT					

PMK-18



© Copyright Hanson Professional Services Inc.



MATCHLINE STA. 1962+00

MATCHLINE STA. 1968+00

NOTES:

- FOR SIGNING INFORMATION, REFER TO SIGNING PLANS.
- GROOVING FOR RECESSED PAVEMENT MARKING AND RAISED REFLECTIVE PAVEMENT MARKERS SHALL NOT BE INSTALLED ON BRIDGE STRUCTURES.
- LANE WIDTHS ARE BASED ON PROPOSED JOINT LOCATIONS. SEE DISTRICT STANDARDS 41.1 & 44.1 FOR ADDITIONAL PAVEMENT MARKING DETAILS AND PLACEMENT.

LAYOUT	MGJ	9/4/2014
DRAWN	MTH	3/3/2015
REVIEWED	AAP	7/6/2015

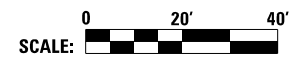
FILE NAME = D2CONCD-HP5-sht-pmk63L.dgn

USER NAME = hehn01663	DESIGNED - MTH	REVISED -
PLOT SCALE = 1" = 20'	DRAWN - MTH	REVISED -
PLOT DATE = 3/22/2017	CHECKED - AAP	REVISED -
	DATE - 3/23/2017	REVISED -

**STATE OF ILLINOIS
DEPARTMENT OF TRANSPORTATION**

**PAVEMENT MARKINGS
19TH AVENUE - NORTHBOUND ONE-WAY
STA. 1962+00 TO STA. 1968+00**

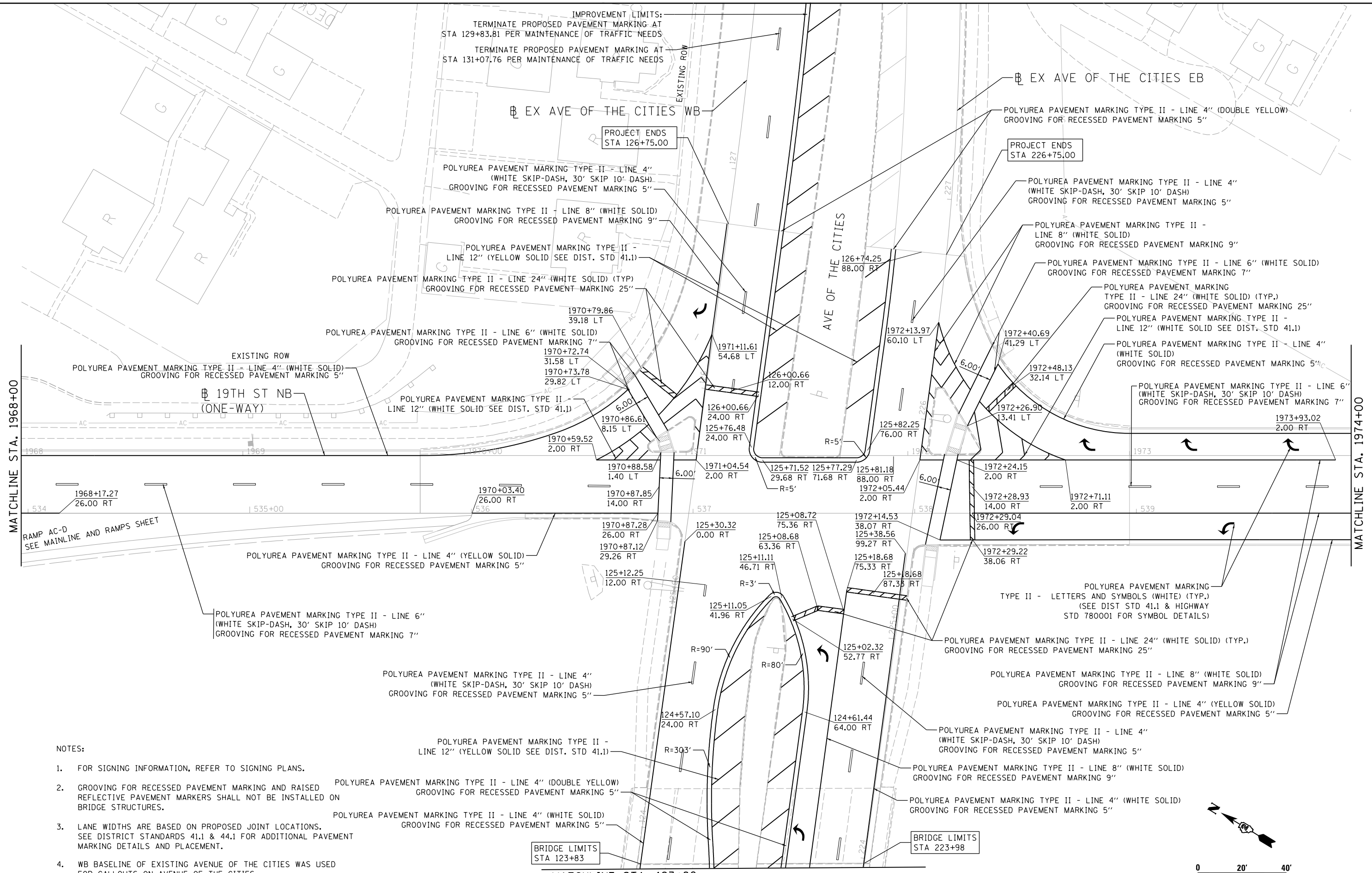
SCALE: 1" = 20' SHEET NO. OF SHEETS STA. 1962+00 TO STA. 1968+00



SCALE: 0 20' 40'		PMK-19	
F.A.I. RTE.	SECTION	COUNTY	TOTAL SHEETS
74	(81-11R-1 & 81-11HBR, HBR-1, HBR-2)	ROCK ISLAND	2042
CONTRACT NO. 64E26			SHEET NO. 649
ILLINOIS FED. AID PROJECT			



© Copyright Hanson Professional Services Inc.



NOTES:

- 1. FOR SIGNING INFORMATION, REFER TO SIGNING PLANS.
- 2. GROOVING FOR RECESSED PAVEMENT MARKING AND RAISED REFLECTIVE PAVEMENT MARKERS SHALL NOT BE INSTALLED ON BRIDGE STRUCTURES.
- 3. LANE WIDTHS ARE BASED ON PROPOSED JOINT LOCATIONS. SEE DISTRICT STANDARDS 41.1 & 44.1 FOR ADDITIONAL PAVEMENT MARKING DETAILS AND PLACEMENT.
- 4. WB BASELINE OF EXISTING AVENUE OF THE CITIES WAS USED FOR CALLOUTS ON AVENUE OF THE CITIES.

BRIDGE LIMITS STA 123+83

BRIDGE LIMITS STA 223+98

MATCHLINE STA. 123+80

MATCHLINE STA. 1968+00

MATCHLINE STA. 1974+00

STATE OF ILLINOIS DEPARTMENT OF TRANSPORTATION

PAVEMENT MARKINGS 19TH AVENUE - NORTHBOUND ONE-WAY STA. 1968+00 TO STA. 1974+00

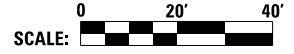
FILE NAME = D2CONCD-HP5-sht:pmk64L.dgn

USER NAME = hehm01663

DESIGNED - MTH DRAWN - MTH CHECKED - AAP DATE - 3/23/2017

REVISED - REVISED - REVISED - REVISED -

SCALE: 1" = 20' SHEET NO. OF SHEETS STA. 1968+00 TO STA. 1974+00



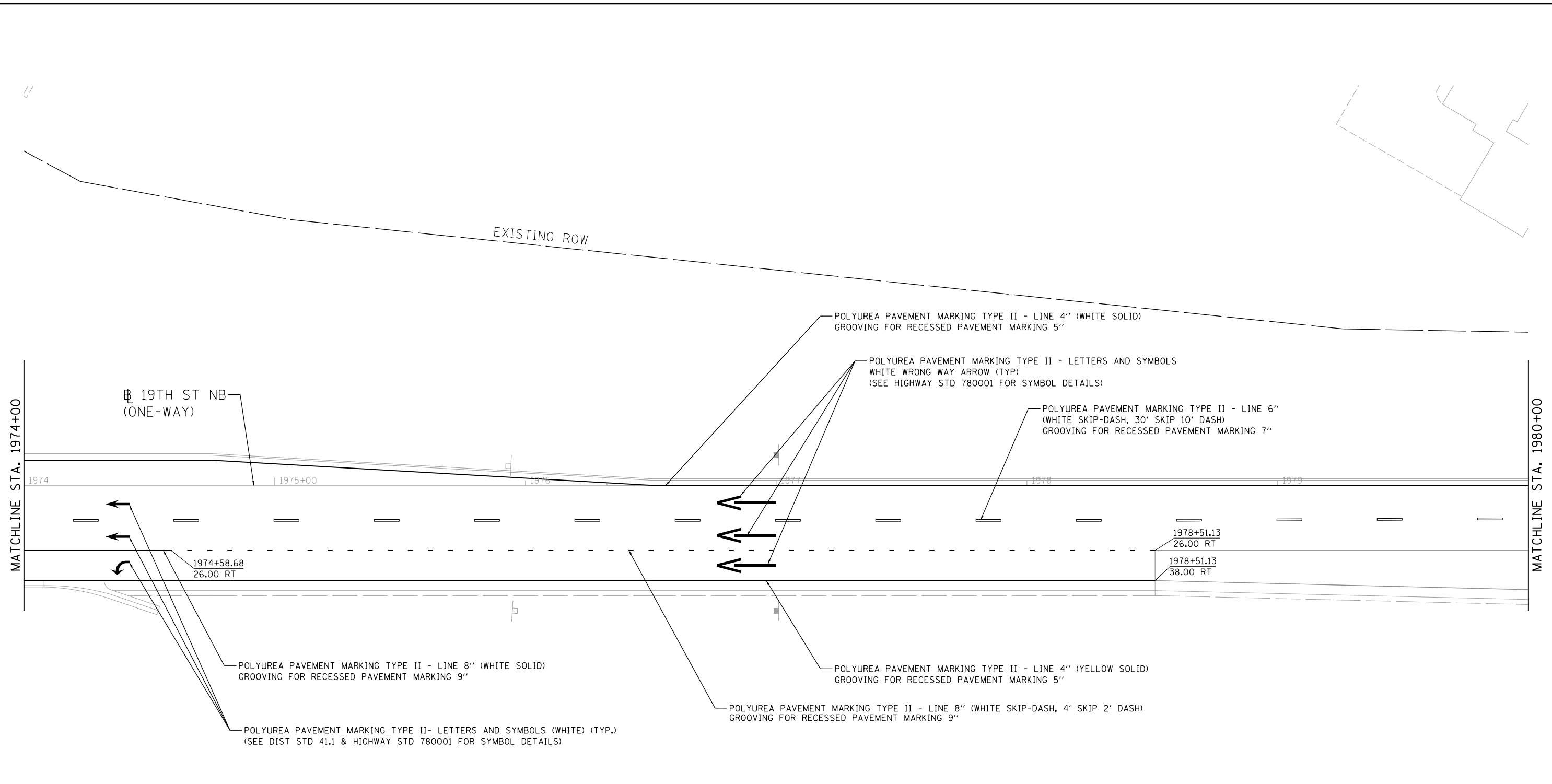
F.A.I. RTE.	SECTION	COUNTY	TOTAL SHEETS	SHEET NO.
74	(81-11R-1 & 81-11HR, HBR-1, HBR-2)	ROCK ISLAND	2042	650

CONTRACT NO. 64E26 ILLINOIS FED. AID PROJECT

LAYOUT	MGJ	9/4/2014
DRAWN	MTH	3/3/2015
REVIEWED	AAP	2/7/2017



© Copyright Hanson Professional Services Inc.



NOTES:

- FOR SIGNING INFORMATION, REFER TO SIGNING PLANS.
- GROOVING FOR RECESSED PAVEMENT MARKING AND RAISED REFLECTIVE PAVEMENT MARKERS SHALL NOT BE INSTALLED ON BRIDGE STRUCTURES.
- LANE WIDTHS ARE BASED ON PROPOSED JOINT LOCATIONS. SEE DISTRICT STANDARDS 41.1 & 44.1 FOR ADDITIONAL PAVEMENT MARKING DETAILS AND PLACEMENT.

LAYOUT	MGJ	9/4/2014
DRAWN	MTH	3/3/2015
REVIEWED	AAP	7/6/2015

FILE NAME =	D2CONCD-HP5-sht-pmk70L.dgn
-------------	----------------------------

USER NAME =	hehr01663
PLOT SCALE =	1" = 20'
PLOT DATE =	3/22/2017

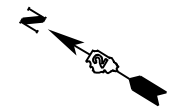
DESIGNED -	MTH
DRAWN -	MTH
CHECKED -	AAP
DATE -	3/23/2017

REVISED -	
REVISED -	
REVISED -	
REVISED -	

**STATE OF ILLINOIS
DEPARTMENT OF TRANSPORTATION**

PAVEMENT MARKINGS			
19TH AVENUE - NORTHBOUND ONE-WAY			
STA. 1974 + 00 TO STA. 1980 + 00			
SCALE: 1" = 20'	SHEET NO.	OF SHEETS	STA. 1974+00 TO STA. 1980+00

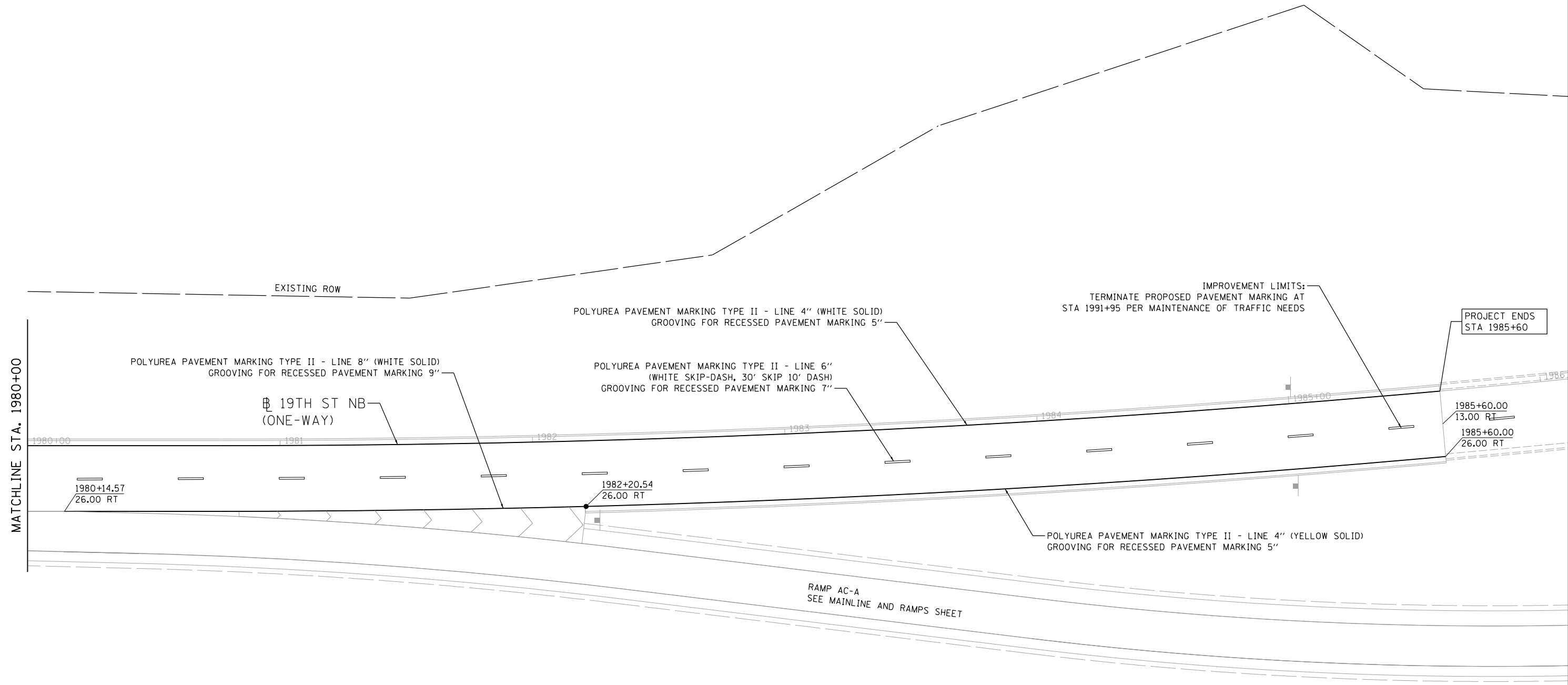
F.A.I. RTE.	SECTION	COUNTY	TOTAL SHEETS	SHEET NO.
74	(81-11R-1 & 81-11HBR, HBR-1, HBR-2)	ROCK ISLAND	2042	651
CONTRACT NO.			64E26	
ILLINOIS FED. AID PROJECT				



PMK-21



© Copyright Hanson Professional Services Inc.



NOTES:

1. FOR SIGNING INFORMATION, REFER TO SIGNING PLANS.
2. GROOVING FOR RECESSED PAVEMENT MARKING AND RAISED REFLECTIVE PAVEMENT MARKERS SHALL NOT BE INSTALLED ON BRIDGE STRUCTURES.
3. LANE WIDTHS ARE BASED ON PROPOSED JOINT LOCATIONS. SEE DISTRICT STANDARDS 41.1 & 44.1 FOR ADDITIONAL PAVEMENT MARKING DETAILS AND PLACEMENT.


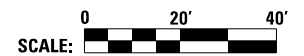
LAYOUT	MGJ	9/4/2014
DRAWN	MTH	3/3/2015
REVIEWED	AAP	7/6/2015

FILE NAME =	USER NAME = hehm01663	DESIGNED - MTH	REVISED -
D2CONCD-HPS-sht-pmk71L.dgn		DRAWN - MTH	REVISED -
	PLOT SCALE = 1" = 20'	CHECKED - AAP	REVISED -
	PLOT DATE = 3/22/2017	DATE - 3/23/2017	REVISED -

STATE OF ILLINOIS
DEPARTMENT OF TRANSPORTATION

PAVEMENT MARKINGS
19TH AVENUE - NORTHBOUND ONE-WAY
STA. 1980+00 TO STA. 1986+00

SCALE: 1" = 20' SHEET NO. OF SHEETS STA. 1980+00 TO STA. 1986+00

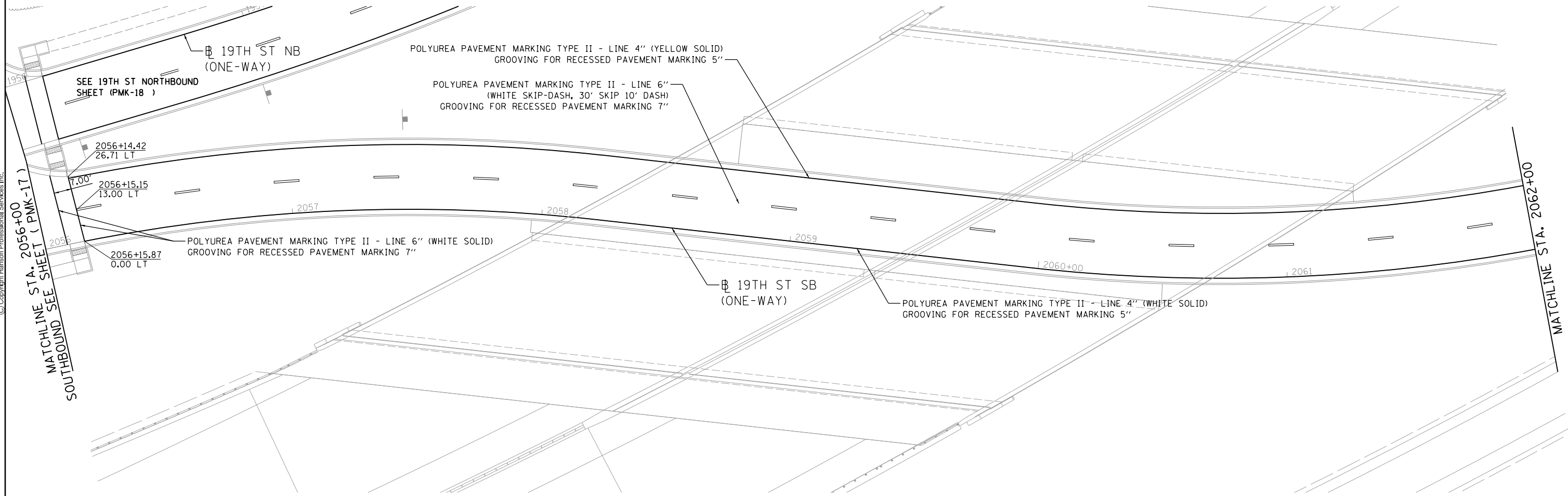


F.A.I. RTE.	SECTION	COUNTY	TOTAL SHEETS	SHEET NO.
74	(81-11R-1 & 81-11HBR, HBR-1, HBR-2)	ROCK ISLAND	2042	652
CONTRACT NO.			64E26	
ILLINOIS FED. AID PROJECT				

PMK-22



© Copyright Hanson Professional Services Inc.



NOTES:

1. FOR SIGNING INFORMATION, REFER TO SIGNING PLANS.
2. GROOVING FOR RECESSED PAVEMENT MARKING AND RAISED REFLECTIVE PAVEMENT MARKERS SHALL NOT BE INSTALLED ON BRIDGE STRUCTURES.
3. LANE WIDTHS ARE BASED ON PROPOSED JOINT LOCATIONS. SEE DISTRICT STANDARDS 41.1 & 44.1 FOR ADDITIONAL PAVEMENT MARKING DETAILS AND PLACEMENT.

LAYOUT	MCJ	9/4/2014
DRAWN	MTH	3/3/2015
REVIEWED	AAP	2/7/2017

FILE NAME = D2CONCD-HP5-sht-pmk65L.dgn

USER NAME = hehm01663
 PLOT SCALE = 1" = 20'
 PLOT DATE = 3/22/2017

DESIGNED - MTH
 DRAWN - MTH
 CHECKED - AAP
 DATE - 3/23/2017

REVISED -
 REVISED -
 REVISED -
 REVISED -

STATE OF ILLINOIS
 DEPARTMENT OF TRANSPORTATION

PAVEMENT MARKINGS
 19TH AVENUE - SOUTHBOUND ONE-WAY
 STA. 2056+00 TO STA. 2062+00

SCALE: 1" = 20' SHEET NO. OF SHEETS STA. 2056+00 TO STA. 2062+00

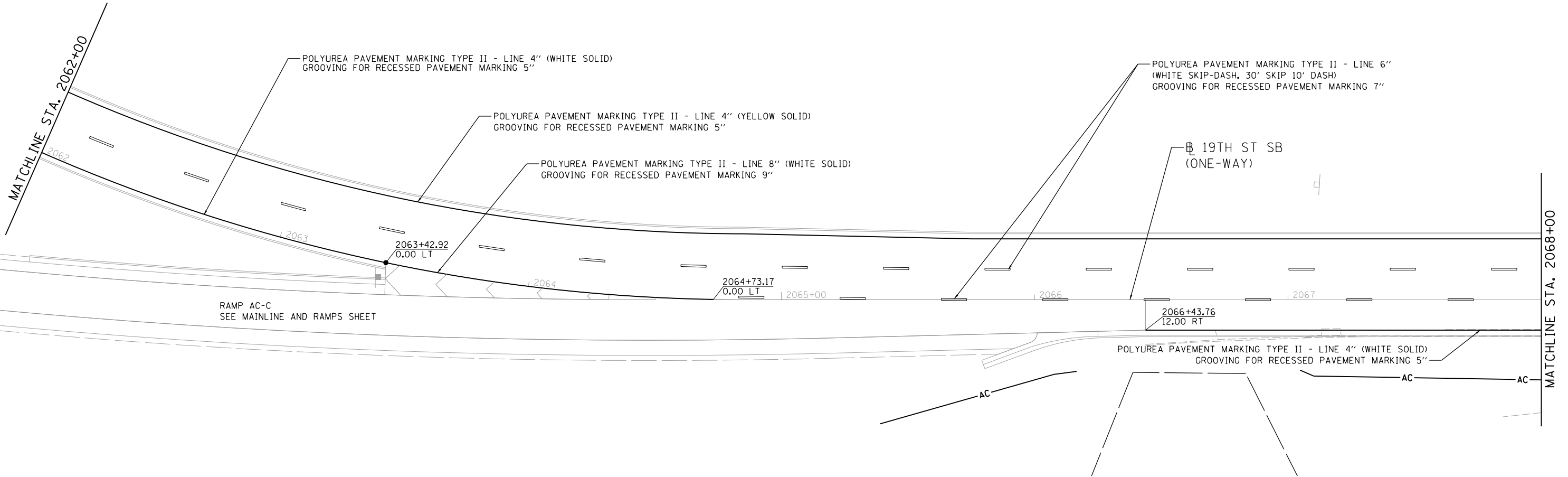


F.A.I. RTE.	SECTION	COUNTY	TOTAL SHEETS	SHEET NO.
74	(81-1R-1 & 81-1HBR, HBR-1, HBR-2)	ROCK ISLAND	2042	653
CONTRACT NO.			64E26	
ILLINOIS FED. AID PROJECT				

PMK-23



© Copyright Hanson Professional Services Inc.



NOTES:

- FOR SIGNING INFORMATION, REFER TO SIGNING PLANS.
- GROOVING FOR RECESSED PAVEMENT MARKING AND RAISED REFLECTIVE PAVEMENT MARKERS SHALL NOT BE INSTALLED ON BRIDGE STRUCTURES.
- LANE WIDTHS ARE BASED ON PROPOSED JOINT LOCATIONS. SEE DISTRICT STANDARDS 41.1 & 44.1 FOR ADDITIONAL PAVEMENT MARKING DETAILS AND PLACEMENT.

LAYOUT	MGJ	9/4/2014
DRAWN	MTH	3/3/2015
REVIEWED	AAP	2/7/2017

FILE NAME = D2CONCD-HPS-sht:pmk66L.dgn

USER NAME = hehn01663

PLOT SCALE = 1" = 20'

PLOT DATE = 3/22/2017

DESIGNED - MTH

DRAWN - MTH

CHECKED - AAP

DATE - 3/23/2017

REVISED -

REVISED -

REVISED -


REVISED -

STATE OF ILLINOIS
DEPARTMENT OF TRANSPORTATION

PAVEMENT MARKINGS
19TH AVENUE - SOUTHBOUND ONE-WAY
STA. 2062+00 TO STA. 2068+00

SCALE: 1" = 20'

SHEET NO. OF SHEETS STA. 2062+00 TO STA. 2068+00

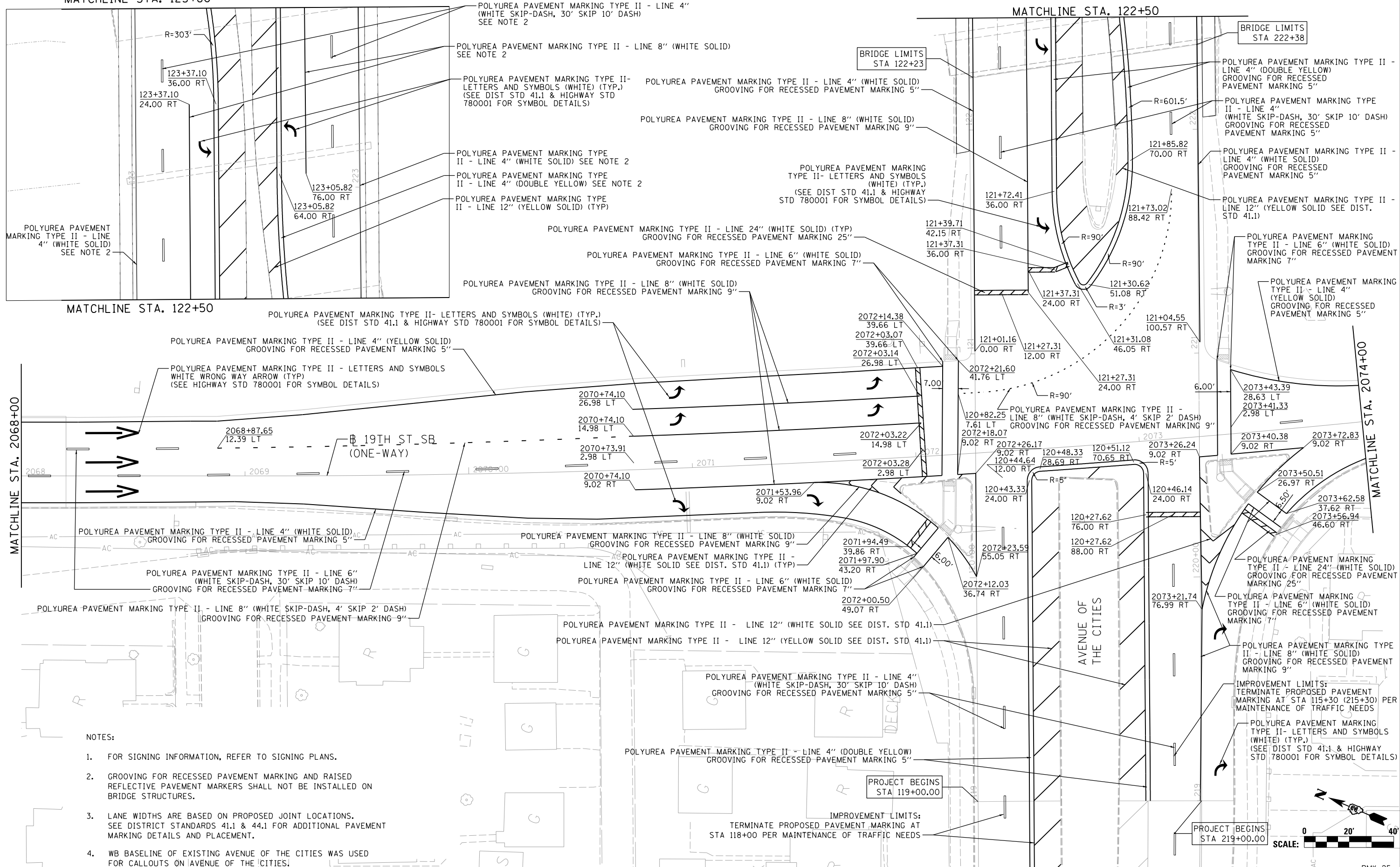


F.A.I. RTE.	SECTION	COUNTY	TOTAL SHEETS	SHEET NO.
74	(81-11R-1 & 81-11HBR, HBR-1, HBR-2)	ROCK ISLAND	2042	654
CONTRACT NO.			64E26	
ILLINOIS FED. AID PROJECT				

PMK-24

MATCHLINE STA. 123+80

MATCHLINE STA. 122+50



NOTES:

- FOR SIGNING INFORMATION, REFER TO SIGNING PLANS.
- GROOVING FOR RECESSED PAVEMENT MARKING AND RAISED REFLECTIVE PAVEMENT MARKERS SHALL NOT BE INSTALLED ON BRIDGE STRUCTURES.
- LANE WIDTHS ARE BASED ON PROPOSED JOINT LOCATIONS. SEE DISTRICT STANDARDS 41.1 & 44.1 FOR ADDITIONAL PAVEMENT MARKING DETAILS AND PLACEMENT.
- WB BASELINE OF EXISTING AVENUE OF THE CITIES WAS USED FOR CALLOUTS ON AVENUE OF THE CITIES.



© Copyright Hanson Professional Services Inc.

LAYOUT	MGJ	9/4/2014
DRAWN	MTH	3/3/2015
REVIEWED	AAP	7/6/2015

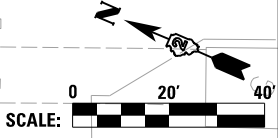
FILE NAME = D2CONCD-HP5-sht:pmk67L.dgn
 USER NAME = hehm01663
 PLOT SCALE = 1" = 20'
 PLOT DATE = 3/22/2017

DESIGNED - MTH	REVISED -
DRAWN - MTH	REVISED -
CHECKED - AAP	REVISED -
DATE - 3/23/2017	REVISED -

**STATE OF ILLINOIS
 DEPARTMENT OF TRANSPORTATION**

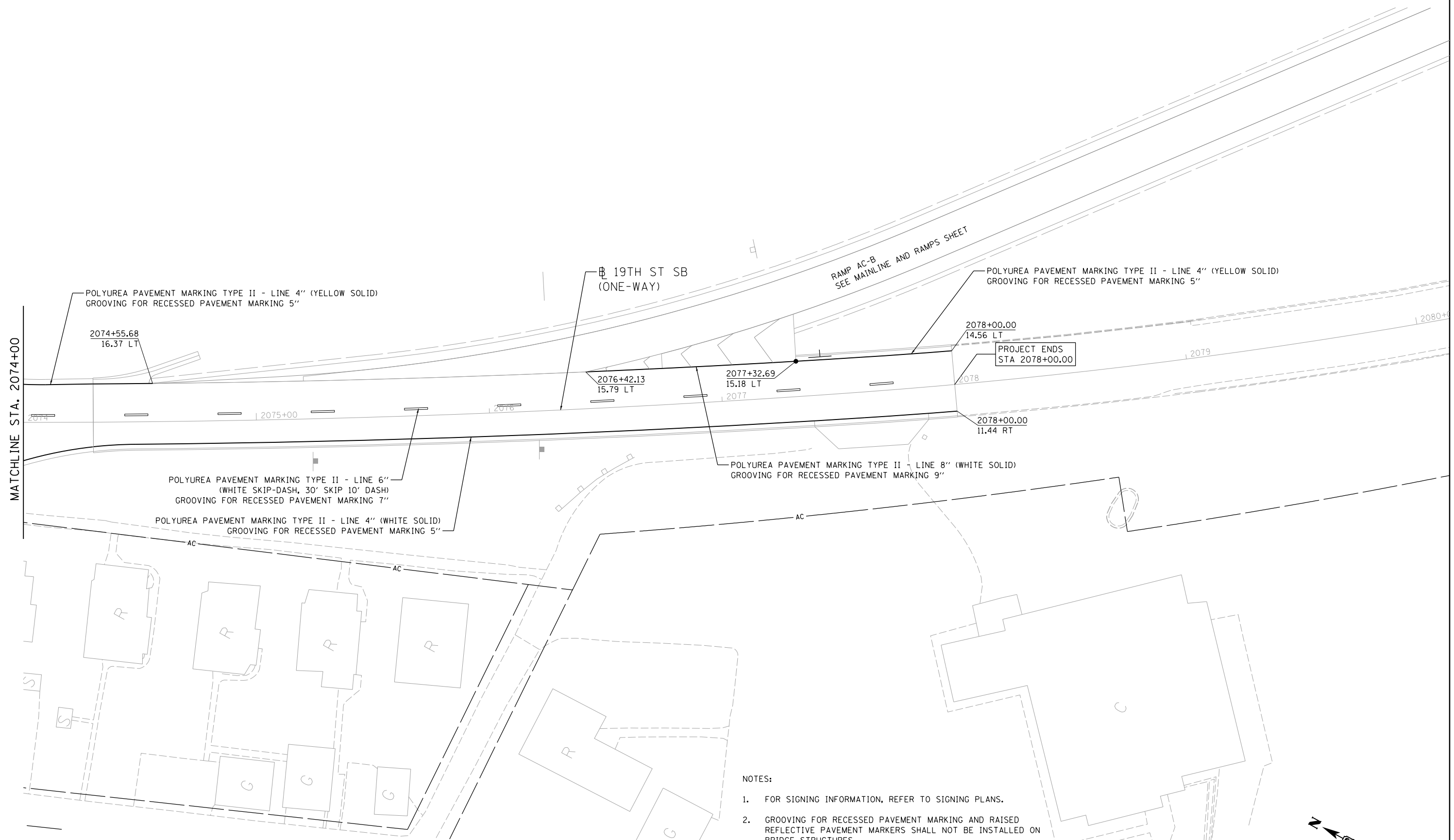
PAVEMENT MARKINGS
19TH AVENUE - SOUTHBOUND ONE-WAY
STA. 2068+00 TO STA. 2074+00
 SCALE: 1" = 20' SHEET NO. OF SHEETS STA. 2068+00 TO STA. 2074+00

F.A.I. RTE.	SECTION	COUNTY	TOTAL SHEETS	SHEET NO.
74	(81-11R-1 & 81-11BR, HBR-1, HBR-2)	ROCK ISLAND	2042	655
CONTRACT NO. 64E26			ILLINOIS FED. AID PROJECT	

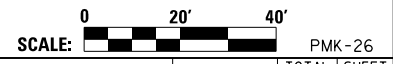





© Copyright Hanson Professional Services Inc.



- NOTES:
- FOR SIGNING INFORMATION, REFER TO SIGNING PLANS.
 - GROOVING FOR RECESSED PAVEMENT MARKING AND RAISED REFLECTIVE PAVEMENT MARKERS SHALL NOT BE INSTALLED ON BRIDGE STRUCTURES.
 - LANE WIDTHS ARE BASED ON PROPOSED JOINT LOCATIONS. SEE DISTRICT STANDARDS 41.1 & 44.1 FOR ADDITIONAL PAVEMENT MARKING DETAILS AND PLACEMENT.



LAYOUT	MGJ	9/4/2014
DRAWN	MTH	3/3/2015
REVIEWED	AAP	2/7/2017

FILE NAME =	D2CONCD-HP5-sht-pmk68L.dgn	USER NAME =	hehr01663	DESIGNED -	MTH	REVISED -	
		DRAWN -	MTH	CHECKED -	AAP	REVISED -	
		PLOT SCALE =	1" = 20'	DATE -	3/23/2017	REVISED -	
		PLOT DATE =	3/22/2017				

**STATE OF ILLINOIS
DEPARTMENT OF TRANSPORTATION**

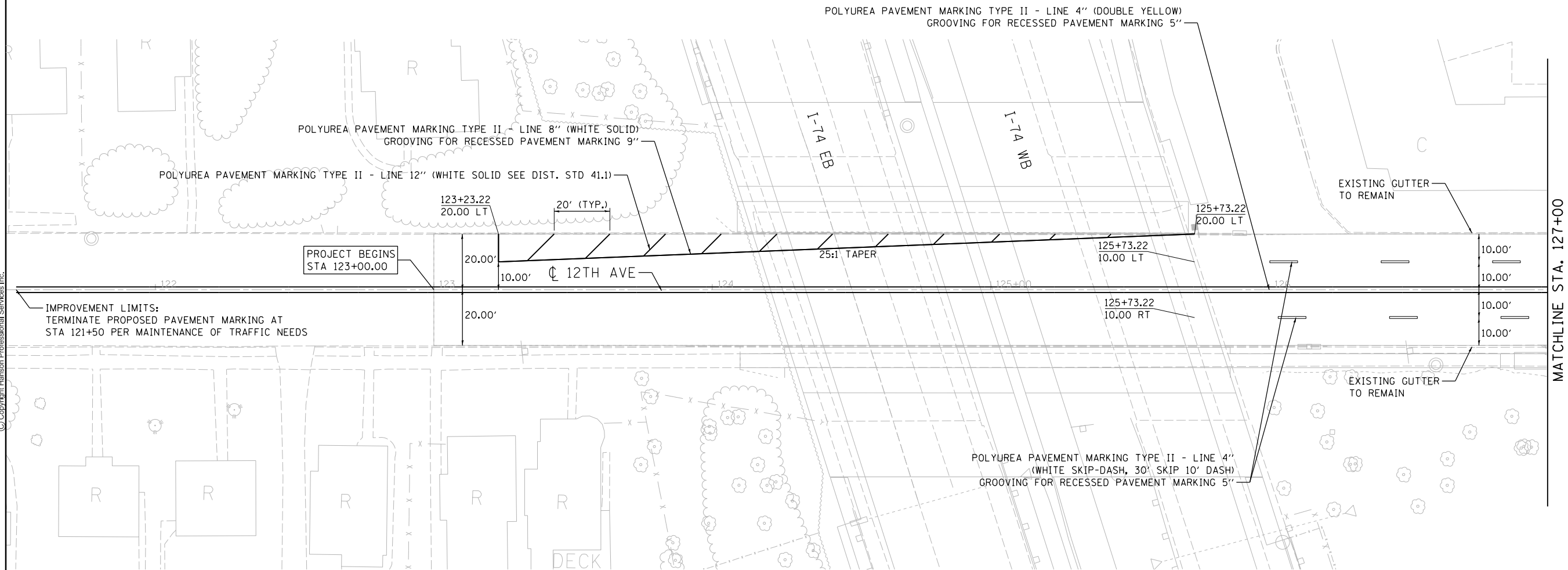
PAVEMENT MARKINGS			
19TH AVENUE - SOUTHBOUND ONE-WAY			
STA. 2074+00 TO STA. 2080+00			
SCALE: 1" = 20'	SHEET NO.	OF SHEETS	STA. 2074+00 TO STA. 2080+00

F.A.I. RTE.	SECTION	COUNTY	TOTAL SHEETS	SHEET NO.
74	(81-11R-1 & 81-11HBR, HBR-1, HBR-2)	ROCK ISLAND	2042	656
CONTRACT NO.			64E26	
ILLINOIS FED. AID PROJECT				

PMK-26



© Copyright Hanson Professional Services Inc.



IMPROVEMENT LIMITS:
TERMINATE PROPOSED PAVEMENT MARKING AT
STA 121+50 PER MAINTENANCE OF TRAFFIC NEEDS

PROJECT BEGINS
STA 123+00.00

MATCHLINE STA. 127+00

NOTES:

1. FOR SIGNING INFORMATION, REFER TO SIGNING PLANS.
2. GROOVING FOR RECESSED PAVEMENT MARKING AND RAISED REFLECTIVE PAVEMENT MARKERS SHALL NOT BE INSTALLED ON BRIDGE STRUCTURES.
3. LANE WIDTHS ARE BASED ON PROPOSED JOINT LOCATIONS. SEE DISTRICT STANDARDS 41.1 & 44.1 FOR ADDITIONAL PAVEMENT MARKING DETAILS AND PLACEMENT.

LAYOUT	MGJ	9/4/2014
DRAWN	MTH	3/3/2015
REVIEWED	AAP	2/7/2017

FILE NAME = D2CONCD-HP5-sht-pmk30L.dgn

USER NAME = hehn01663
PLOT SCALE = 1" = 20'
PLOT DATE = 3/22/2017

DESIGNED - MTH
DRAWN - MTH
CHECKED - AAP
DATE - 3/23/2017

REVISED -
REVISED -
REVISED -
REVISED -

**STATE OF ILLINOIS
DEPARTMENT OF TRANSPORTATION**

**PAVEMENT MARKINGS
12TH AVENUE
STA. 120+00 TO STA. 127+00**

SCALE: 1" = 20' SHEET NO. OF SHEETS STA. 120+00 TO STA. 127+00



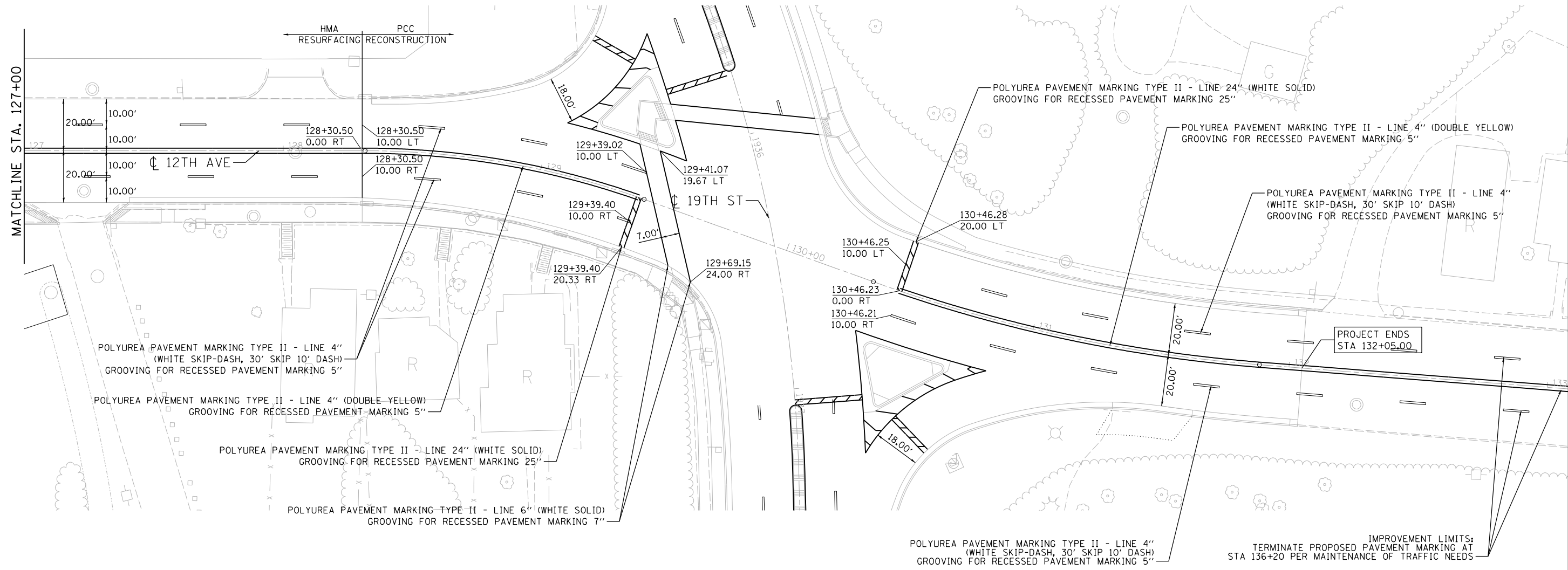
F.A.I. RTE.	SECTION	COUNTY	TOTAL SHEETS	SHEET NO.
74	(81-1)R-1 & 81-1(H)R, HBR-1, HBR-2)	ROCK ISLAND	2042	657
CONTRACT NO. 64E26				PMK-27
ILLINOIS FED. AID PROJECT				



© Copyright Hanson Professional Services Inc.



SEE SHEET PMK-14 FOR 19TH ST PAVEMENT MARKINGS



NOTES:

1. FOR SIGNING INFORMATION, REFER TO SIGNING PLANS.
2. GROOVING FOR RECESSED PAVEMENT MARKING AND RAISED REFLECTIVE PAVEMENT MARKERS SHALL NOT BE INSTALLED ON BRIDGE STRUCTURES.
3. LANE WIDTHS ARE BASED ON PROPOSED JOINT LOCATIONS. SEE DISTRICT STANDARDS 41.1 & 44.1 FOR ADDITIONAL PAVEMENT MARKING DETAILS AND PLACEMENT.

LAYOUT	MGJ	9/4/2014
DRAWN	MTH	3/3/2015
REVIEWED	AAP	2/7/2017

FILE NAME =	D2CONCD-HP5-sht-pmk31L.dgn	USER NAME =	hehr01663	DESIGNED -	MTH	REVISED -	
		DRAWN -	MTH	CHECKED -	AAP	REVISED -	
		PLOT DATE =	3/22/2017	DATE -	3/23/2017	REVISED -	

STATE OF ILLINOIS
DEPARTMENT OF TRANSPORTATION

PAVEMENT MARKINGS
12TH AVENUE
STA. 127+00 TO STA. 132+00

SCALE: 1" = 20' SHEET NO. OF SHEETS STA. 127+00 TO STA. 132+00

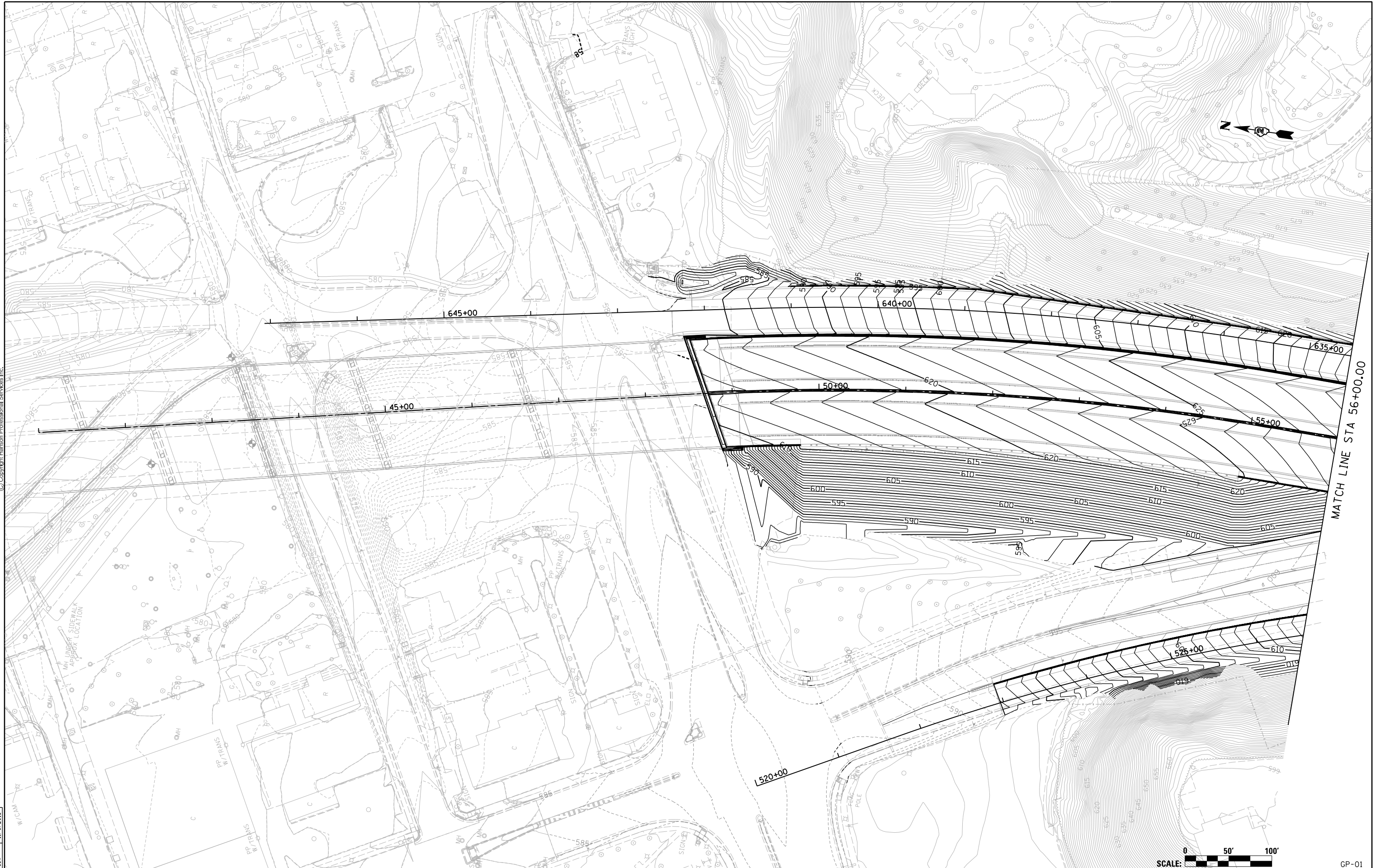


F.A.I. RTE.	SECTION	COUNTY	TOTAL SHEETS	SHEET NO.
74	(81-11R-1 & 81-11HBR, HBR-1, HBR-2)	ROCK ISLAND	2042	658
CONTRACT NO.			64E26	
ILLINOIS FED. AID PROJECT				

PMK-28



© Copyright Hanson Professional Services Inc.



MATCH LINE STA 56+00.00

LAYOUT	CBP	7/22/2011
DRAWN	RLT	4/23/2015
REVIEWED	JJW	11/6/2015

FILE NAME =
D2CONCD-HPS-sht-elev04M.dgn

USER NAME = hehm01663
DESIGNED - RLT
DRAWN - RLT
PLOT SCALE = 1" = 50'
PLOT DATE = 3/22/2017

REVISED -
REVISED -
REVISED -
REVISED -

**STATE OF ILLINOIS
DEPARTMENT OF TRANSPORTATION**

**GRADING PLAN
I-74 MAINLINE**
SCALE: 1" = 50' SHEET NO. OF SHEETS STA. 41+00 TO STA. 56+00

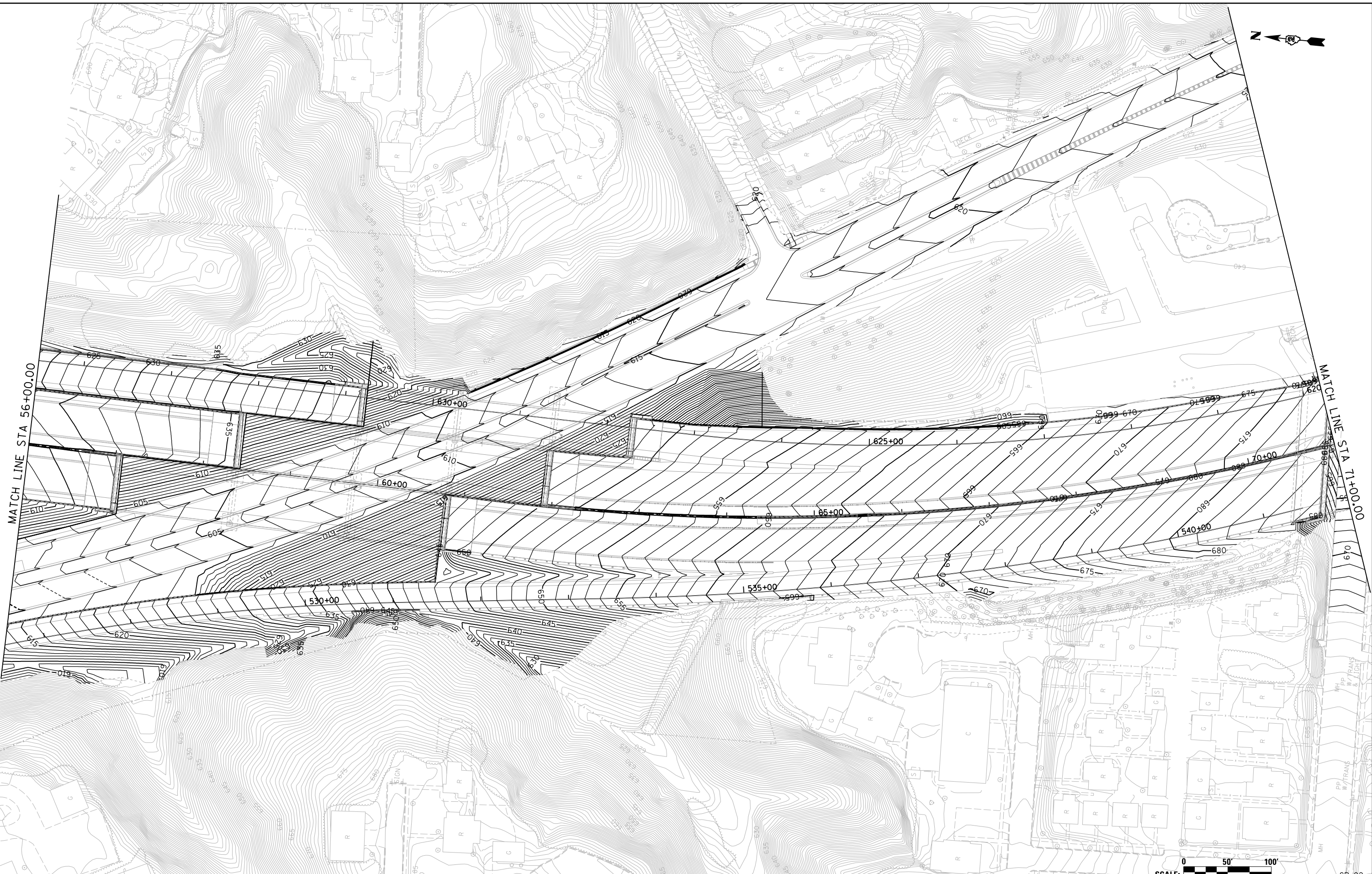


F.A.I. RTE.	SECTION	COUNTY	TOTAL SHEETS	SHEET NO.
74	(81-1R-1 & 81-1HBR, HBR-1, HBR-2)	ROCK ISLAND	2042	659
ILLINOIS FED. AID PROJECT			CONTRACT NO. 64E26	

GP-01



© Copyright Hanson Professional Services Inc.



MATCH LINE STA 56+00.00

MATCH LINE STA 71+00.00

LAYOUT	CBP	7/22/2011
DRAWN	RLT	4/23/2015
REVIEWED	JJW	11/6/2015

FILE NAME = D2CONCD-HP5-sht-elev05M.dgn
 USER NAME = hehm01663

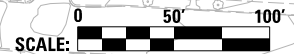
DESIGNED - RLT
 DRAWN - RLT
 CHECKED - JJW
 DATE - 3/22/2017

REVISED -
 REVISED -
 REVISED -
 REVISED -

**STATE OF ILLINOIS
 DEPARTMENT OF TRANSPORTATION**

**GRADING PLAN
 I-74 MAINLINE**

SCALE: 1" = 50' SHEET NO. OF SHEETS STA. 56+00 TO STA. 71+00



F.A.I. RTE.	SECTION	COUNTY	TOTAL SHEETS	SHEET NO.
74	(81-1(R)-1 & 81-1(H)R, HBR-1, HBR-2)	ROCK ISLAND	2042	660
CONTRACT NO.			64E26	
ILLINOIS FED. AID PROJECT				

GP-02



© Copyright Hanson Professional Services Inc.



LAYOUT	CBP	7/22/2011
DRAWN	RLT	4/23/2015
REVIEWED	JJW	11/6/2015

FILE NAME = D2CONCD-HP5-sht-elev06M.dgn

USER NAME = hehm01663

PLOT SCALE = 1" = 50'

PLOT DATE = 3/22/2017

DESIGNED - RLT

DRAWN - RLT

CHECKED - JJW

DATE - 3/23/2017

REVISED -

REVISED -


REVISED -

REVISED -

**STATE OF ILLINOIS
DEPARTMENT OF TRANSPORTATION**

**GRADING PLAN
I-74 MAINLINE**

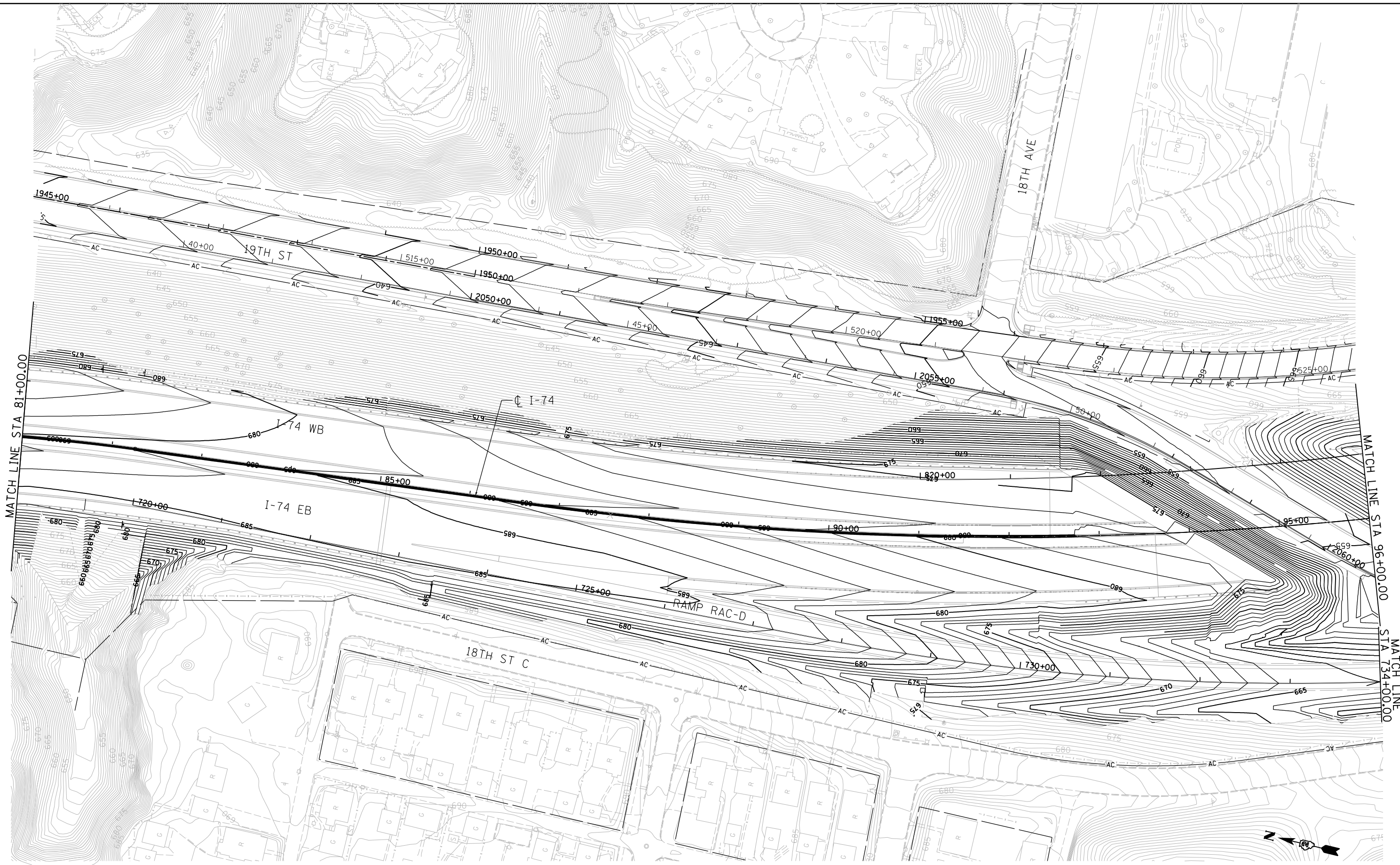
SCALE: 1" = 50' SHEET NO. OF SHEETS STA. 71+00 TO STA. 86+00



SCALE:		GP-03	
F.A.I. RTE.	SECTION	COUNTY	TOTAL SHEETS
74	(81-1R-1 & 81-1HBR, HBR-1, HBR-2)	ROCK ISLAND	2042
			SHEET NO. 661
		CONTRACT NO. 64E26	
ILLINOIS FED. AID PROJECT			



© Copyright Hanson Professional Services Inc.



LAYOUT	CBP	7/22/2011
DRAWN	RLT	4/23/2015
REVIEWED	JJW	11/6/2015

FILE NAME = D2CONCD-HPS-sht-elev07M.dgn

USER NAME = petke00954
 PLOT SCALE = 1" = 50'
 PLOT DATE = 4/28/2017

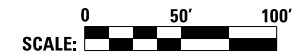
DESIGNED - RLT
 DRAWN - RLT
 CHECKED - JJW
 DATE - 3/23/2017

REVISED -
 REVISED -
 REVISED -
 REVISED -

**STATE OF ILLINOIS
 DEPARTMENT OF TRANSPORTATION**

**GRADING PLAN
 I-74 MAINLINE**

SCALE: 1" = 50' SHEET NO. OF SHEETS STA. 81+00 TO STA. 96+00

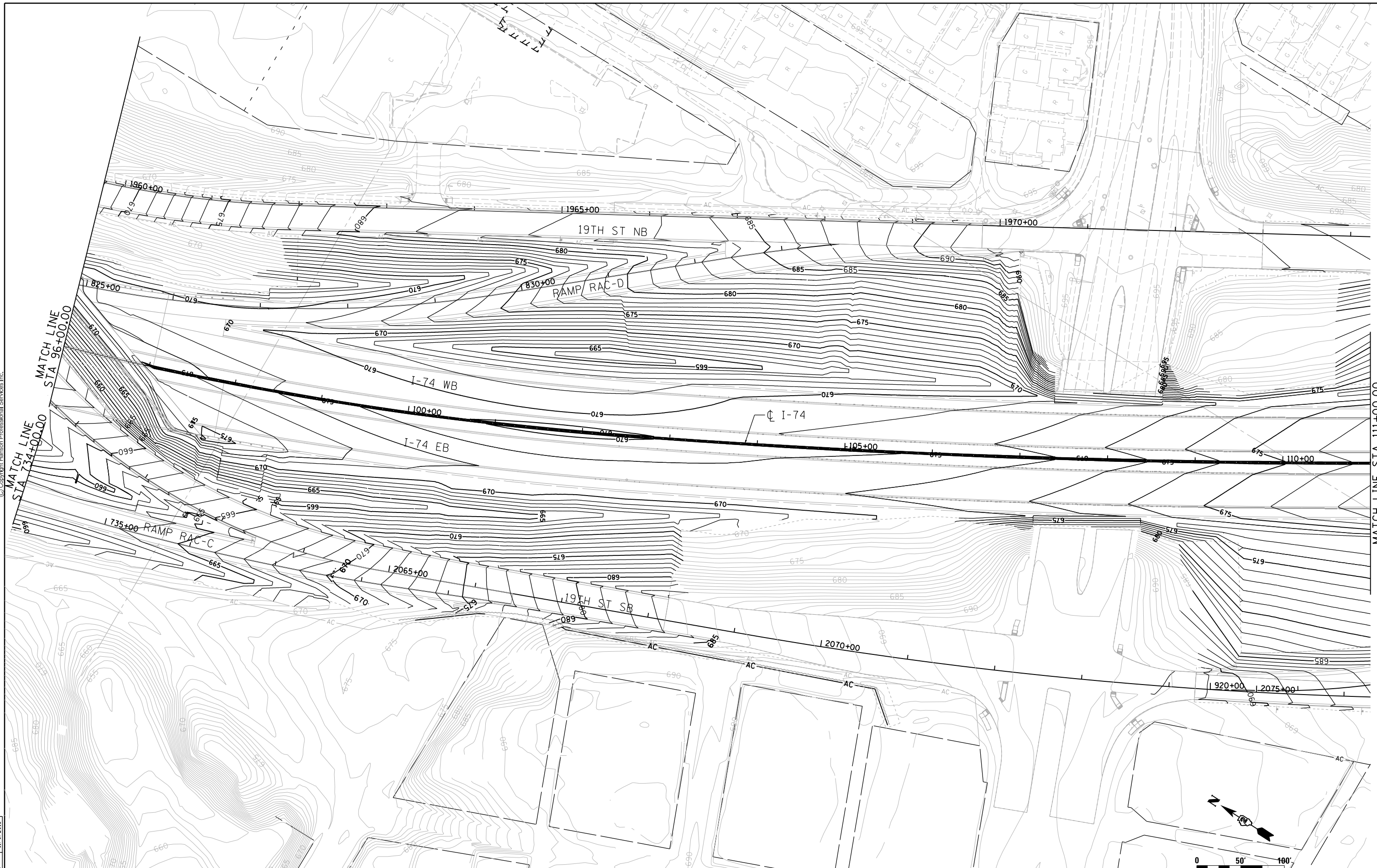


F.A.I. RTE.	SECTION	COUNTY	TOTAL SHEETS	SHEET NO.
74	(81-11R-1 & 81-11HBR, HBR-1, HBR-2)	ROCK ISLAND	2042	662
CONTRACT NO. 64E26			ILLINOIS FED. AID PROJECT	

GP-04



© Copyright Hanson Professional Services Inc.



FILE NAME = D2CONCD-HPS-sht-elev08M.dgn

USER NAME = petke00954

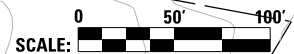
DESIGNED - RLT
DRAWN - RLT
CHECKED - JJW
DATE - 3/23/2017

REVISED -
REVISED -
REVISED -
REVISED -

STATE OF ILLINOIS
DEPARTMENT OF TRANSPORTATION

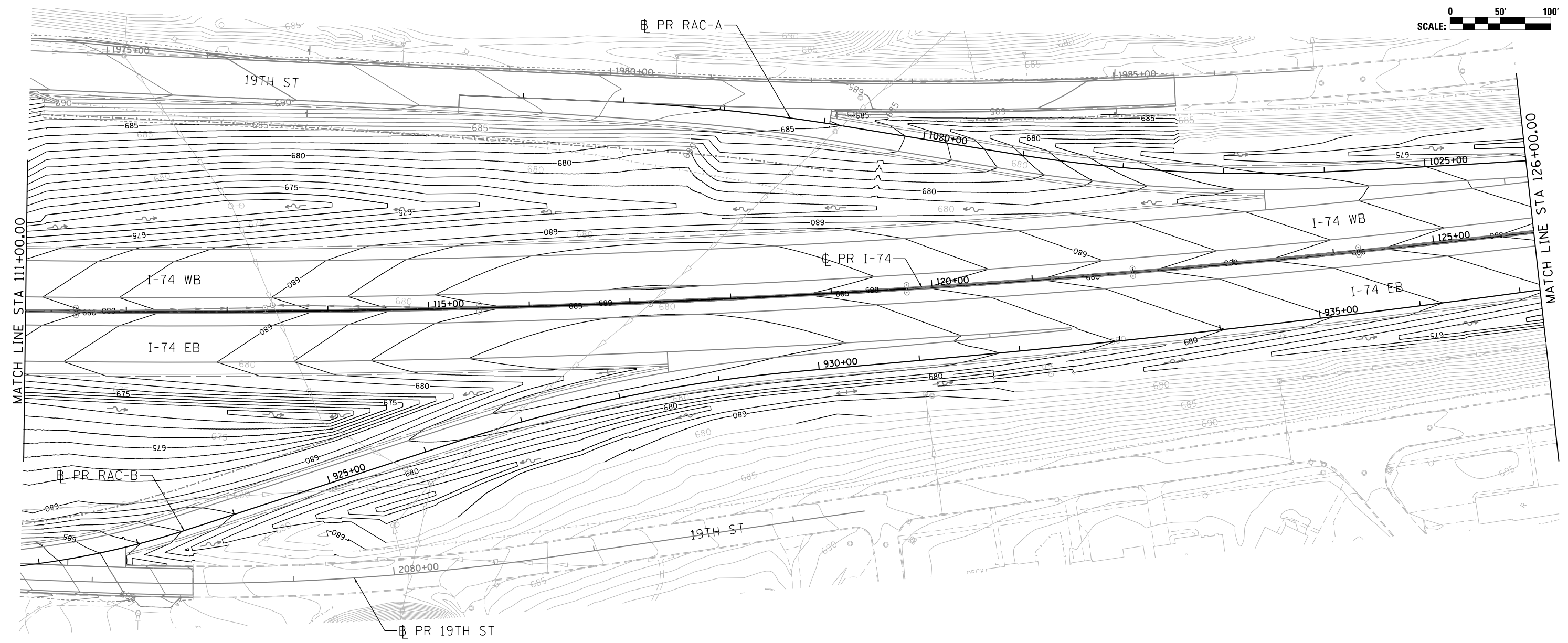
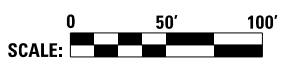

GRADING PLAN
I-74 MAINLINE

SCALE: 1" = 50' SHEET NO. OF SHEETS STA. 96+00 TO STA. 111+00



F.A.I. RTE.	SECTION	COUNTY	TOTAL SHEETS	SHEET NO.
74	(81-11R-1 & 81-11HBR, HBR-1, HBR-2)	ROCK ISLAND	2042	663
ILLINOIS FED. AID PROJECT			CONTRACT NO. 64E26	

GP-05



benesch
 Alfred Benesch & Company
 205 North Michigan Avenue, Suite 2400
 Chicago, Illinois 60601
 312-565-4450

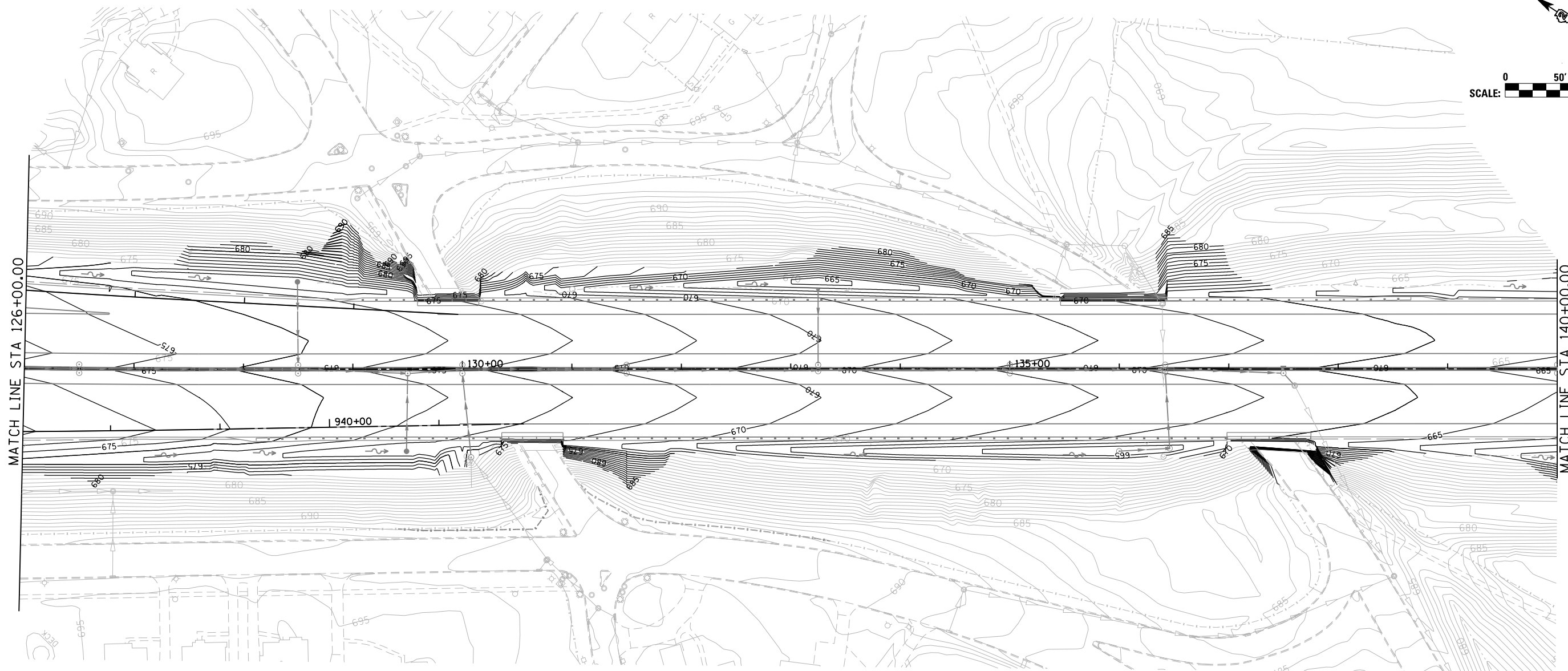
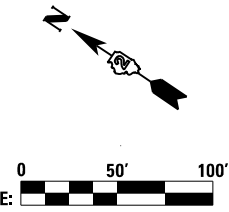
FILE NAME = ... \D2CONCD-ABC-sht-Grading-03.dgn	USER NAME = jtarjy	DESIGNED -	REVISED -
MODELNAME	PLOT SCALE =	DRAWN -	REVISED -
	PLOT DATE = 4/28/2017	CHECKED -	REVISED -
		DATE - 3/23/2017	REVISED -

STATE OF ILLINOIS
DEPARTMENT OF TRANSPORTATION

GRADING PLAN			
I-74 MAINLINE			
SCALE:	SHEET NO.	OF SHEETS	STA. TO STA.

F.A.I. RTE.	SECTION	COUNTY	TOTAL SHEETS	SHEET NO.
74	(81-1R-1 & 81-1HBR, HBR-1, HBR-2)	ROCK ISLAND	2042	664
ILLINOIS FED. AID PROJECT			CONTRACT NO. 64E26	

GP-06



FILE NAME = ... \D2CONCD-ABC-sht-Grading-04.dgn	USER NAME = jtoraj	DESIGNED -	REVISED -
		DRAWN -	REVISED -
		CHECKED -	REVISED -
MODELNAME	PLOT DATE = 4/27/2017	DATE - 3/23/2017	REVISED -

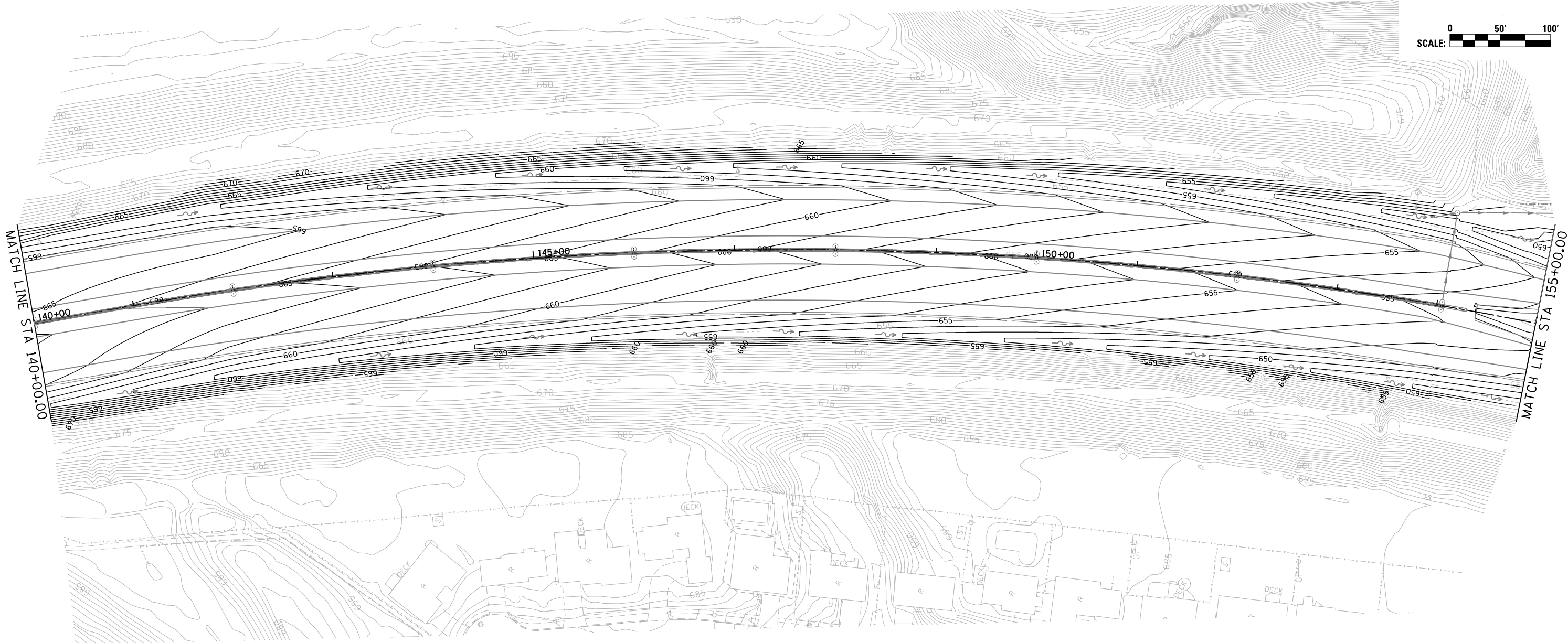
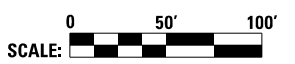

STATE OF ILLINOIS
DEPARTMENT OF TRANSPORTATION

GRADING PLAN
I-74 MAINLINE

SCALE: SHEET NO. OF SHEETS STA. TO STA.

F.A.I. RTE.	SECTION	COUNTY	TOTAL SHEETS	SHEET NO.
74	(81-1R-1 & 81-1HBR, HBR-1, HBR-2)	ROCK ISLAND	2042	665
ILLINOIS FED. AID PROJECT			CONTRACT NO. 64E26	

GP-07



benesch
 Allied Benesch & Company
 205 North Michigan Avenue, Suite 2400
 Chicago, Illinois 60601
 312-565-0450

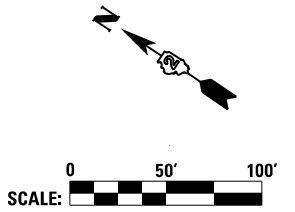
FILE NAME = ... \D2CONCD-ABC-sht-Grading-05.dgn	USER NAME = jtoraj	DESIGNED -	REVISED -
		DRAWN -	REVISED -
		CHECKED -	REVISED -
#MODELNAME#	PLOT DATE = 4/27/2017	DATE = 3/23/2017	REVISED -

STATE OF ILLINOIS
DEPARTMENT OF TRANSPORTATION

GRADING PLAN				
I-74 MAINLINE				
SCALE:	SHEET NO.	OF SHEETS	STA.	TO STA.

F.A.I. RTE.	SECTION	COUNTY	TOTAL SHEETS	SHEET NO.
74	(81-1R-1 & 81-1HBR, HBR-1, HBR-2)	ROCK ISLAND	2042	666
CONTRACT NO. 64E26			ILLINOIS FED. AID PROJECT	

GP-08



FILE NAME = ... \D2CONCD-ABC-sht-Grading-06.dgn	USER NAME = jtoraj	DESIGNED -	REVISED -
		DRAWN -	REVISED -
		CHECKED -	REVISED -
#MODELNAME#	PLOT DATE = 4/27/2017	DATE = 3/23/2017	REVISED -

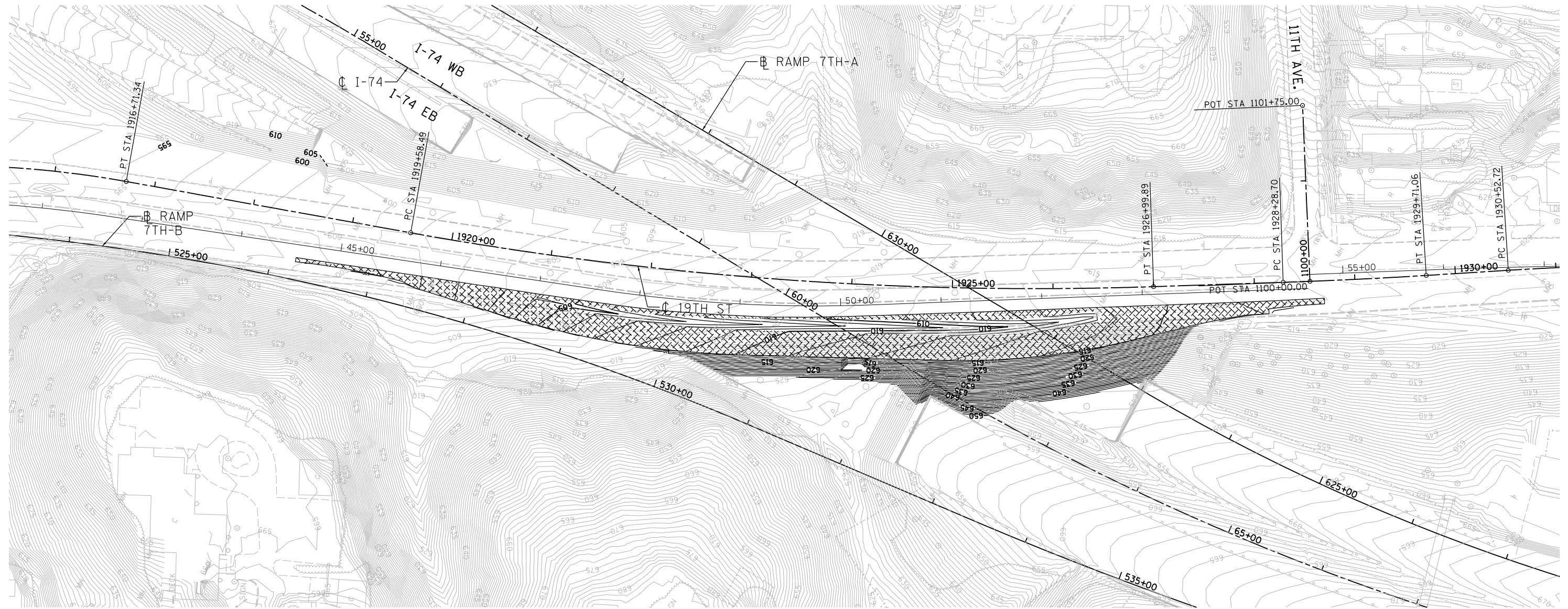
STATE OF ILLINOIS
DEPARTMENT OF TRANSPORTATION

GRADING PLAN			
I-74 MAINLINE			
SCALE:	SHEET NO.	OF SHEETS	STA. TO STA.

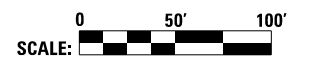

F.A.I. RTE.	SECTION	COUNTY	TOTAL SHEETS	SHEET NO.
74	(81-1R-1 & 81-1HBR, HBR-1, HBR-2)	ROCK ISLAND	2042	667
CONTRACT NO.			64E26	
ILLINOIS FED. AID PROJECT				



© Copyright Hanson Professional Services Inc.



STAGE 2 SUB 0



LAYOUT	CBP	7/22/2011
DRAWN	RLT	4/23/2015
REVIEWED	JJW	11/6/2015

FILE NAME = D2CONCD-HP5-sht-elev21M.dgn

USER NAME = hehm01663
 PLOT SCALE =
 PLOT DATE = 3/22/2017

DESIGNED - RLT
 DRAWN - RLT
 CHECKED - JJW
 DATE - 3/23/2017

REVISED -
 REVISED -
 REVISED -
 REVISED -

STATE OF ILLINOIS
 DEPARTMENT OF TRANSPORTATION

TEMPORARY GRADING PLAN
 19TH STREET
 STAGE 2 SUB 0

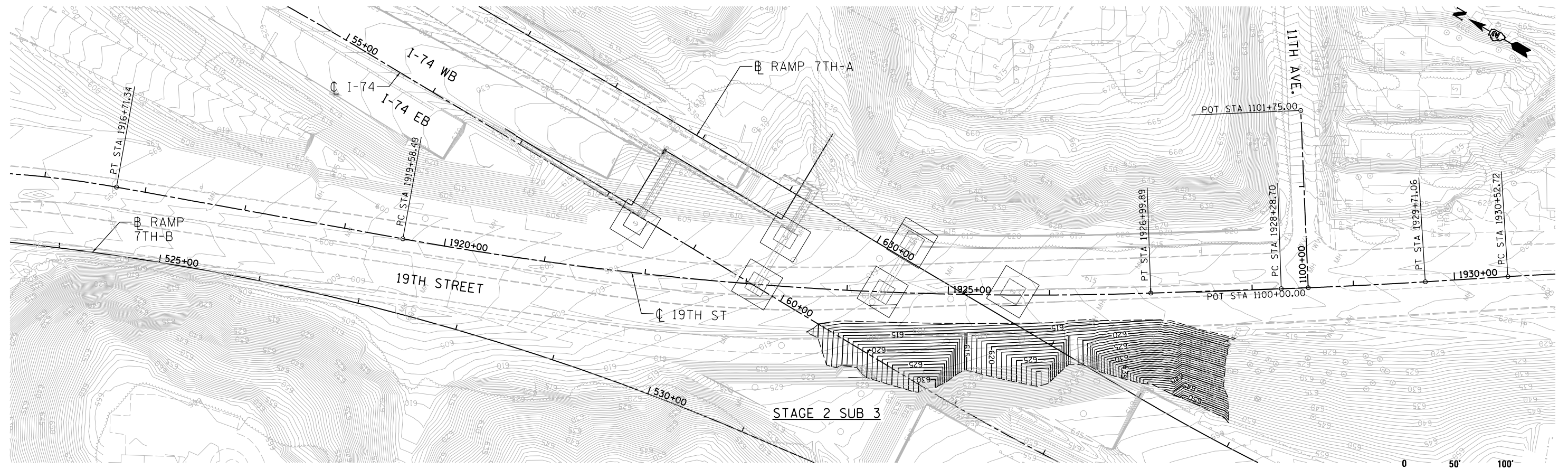
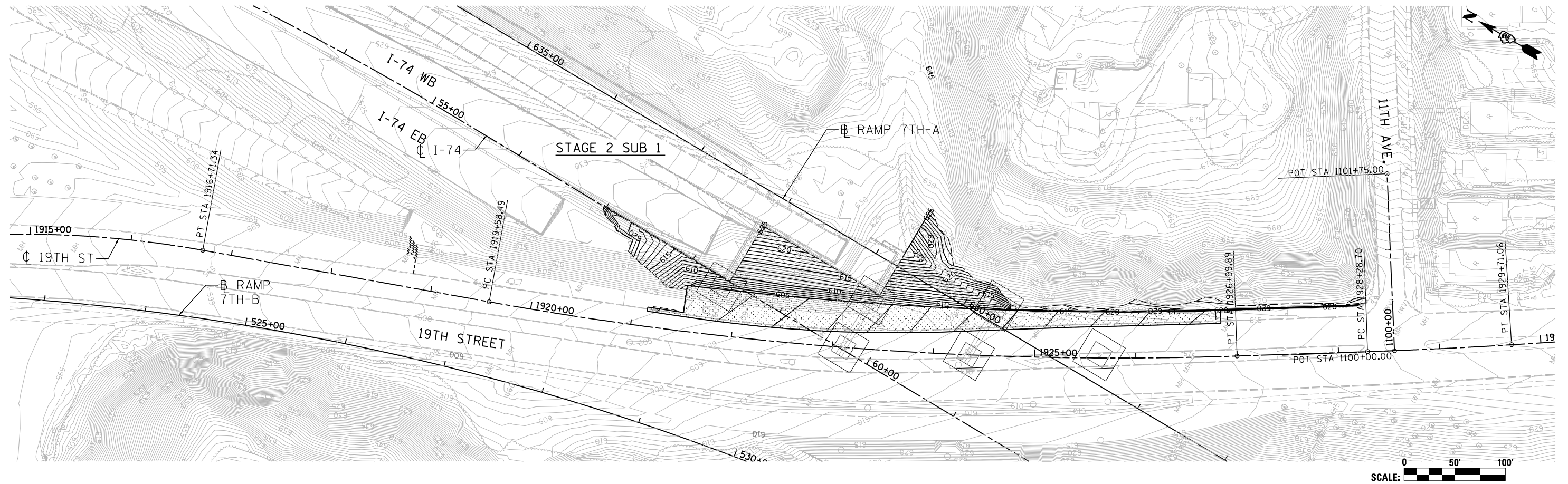
SCALE: SHEET NO. OF SHEETS STA. TO STA.

F.A.I. RTE.	SECTION	COUNTY	TOTAL SHEETS	SHEET NO.
74	(81-1R-1 & 81-1HBR, HBR-1, HBR-2)	ROCK ISLAND	2042	668
CONTRACT NO. 64E26			ILLINOIS FED. AID PROJECT	

GP-10



© Copyright Hanson Professional Services Inc.



LAYOUT	CBP	7/22/2011
DRAWN	RLT	4/23/2015
REVIEWED	JJW	11/6/2015

FILE NAME = D2CONCD-HPS-sht-e1ev22M.dgn

USER NAME = hehm01663
 PLOT SCALE =
 PLOT DATE = 3/22/2017

DESIGNED - RLT
 DRAWN - RLT
 CHECKED - JJW
 DATE - 3/23/2017

REVISED -
 REVISED -
 REVISED -
 REVISED -

**STATE OF ILLINOIS
 DEPARTMENT OF TRANSPORTATION**

**TEMPORARY GRADING PLAN
 19TH STREET
 STAGE 2 SUB 1/STAGE 2 SUB 3**


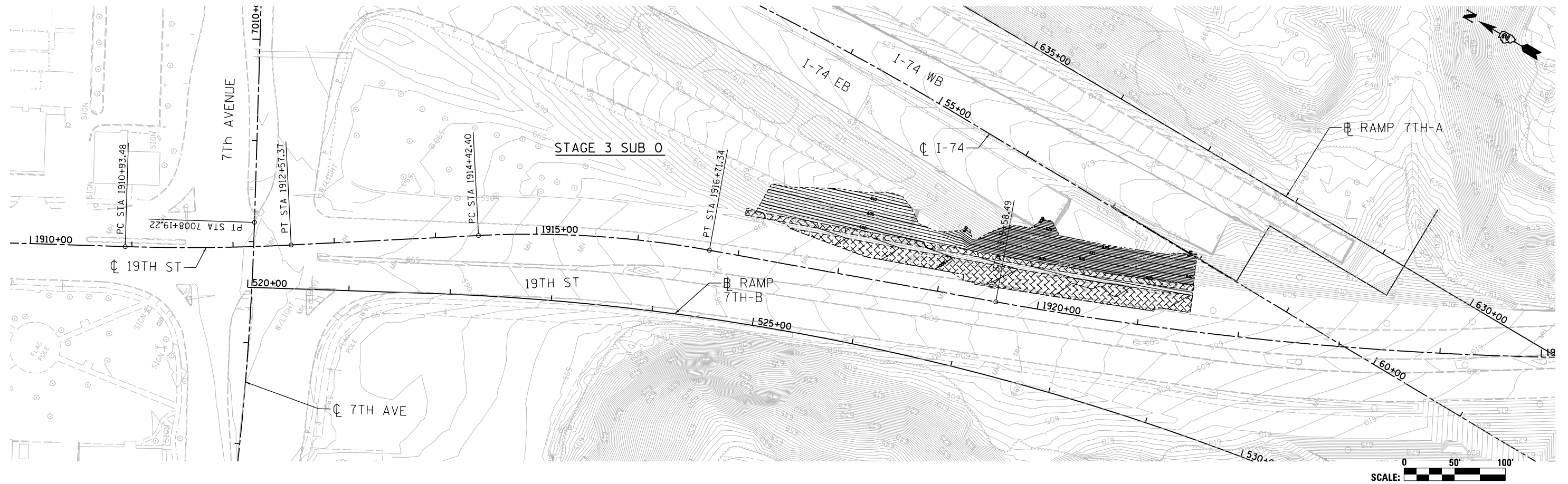
SCALE: SHEET NO. OF SHEETS STA. TO STA.

F.A.I. RTE.	SECTION	COUNTY	TOTAL SHEETS	SHEET NO.
74	(81-11R-1 & 81-11HR, HBR-1, HBR-2)	ROCK ISLAND	2042	669
ILLINOIS FED. AID PROJECT			CONTRACT NO. 64E26	

GP-11



© Copyright Hanson Professional Services Inc.



LAYOUT	CBP	7/22/2011
DRAWN	RLT	4/23/2015
REVIEWED	JJW	11/6/2015

FILE NAME =	D2CONCD-HP5-sht-e1ev23M.dgn	USER NAME =	hefn01663	DESIGNED -	RLT	REVISED -	
		PLOT SCALE =		DRAWN -	RLT	REVISED -	
		PLOT DATE =	3/22/2017	CHECKED -	JJW	REVISED -	
				DATE -	3/23/2017	REVISED -	

**STATE OF ILLINOIS
DEPARTMENT OF TRANSPORTATION**

**TEMPORARY GRADING PLAN
19TH STREET
STAGE 3 SUB 0**

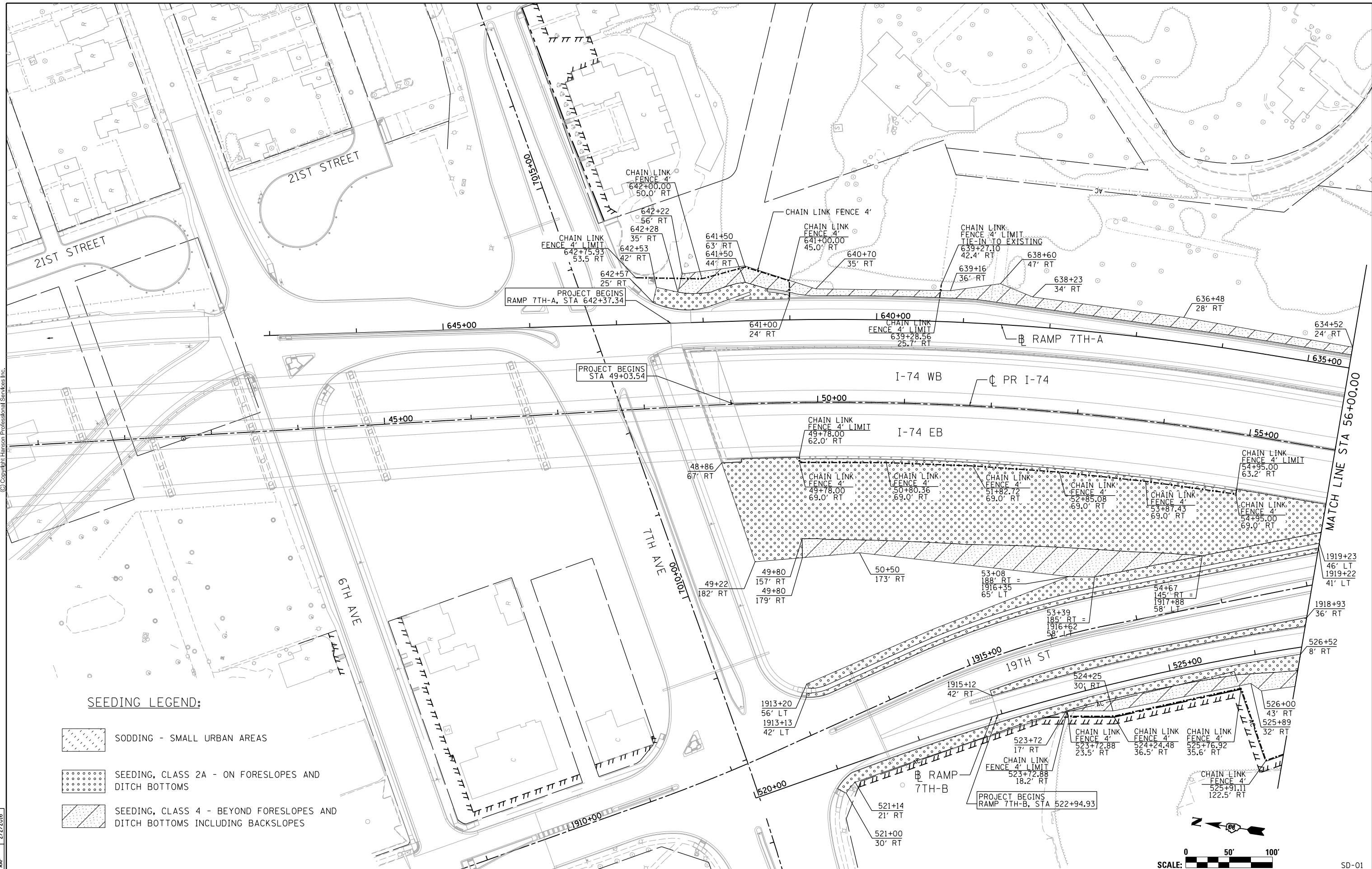
SCALE: SHEET NO. OF SHEETS STA. TO STA.

F.A.I RTE.	SECTION	COUNTY	TOTAL SHEETS	SHEET NO.
74	(81-1R-1 & 81-1RBR, HBR-1, HBR-2)	ROCK ISLAND	2042	670
CONTRACT NO.			64E26	
ILLINOIS FED. AID PROJECT				

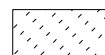
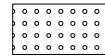
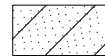
GP-12



© Copyright Hanson Professional Services Inc.



SEEDING LEGEND:

-  SODDING - SMALL URBAN AREAS
-  SEEDING, CLASS 2A - ON FORESLOPES AND DITCH BOTTOMS
-  SEEDING, CLASS 4 - BEYOND FORESLOPES AND DITCH BOTTOMS INCLUDING BACKSLOPES

LAYOUT	1/6/2012
DRAWN	3/31/2015
REVIEWED	2/2/2016
CBP	
CBP	
AAP	

FILE NAME = D2CONCD-HPS-sht-1Indscp04M.dgn

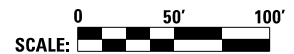
USER NAME =	hehm01663
DESIGNED -	CBP
DRAWN -	CBP
CHECKED -	AAP
DATE -	3/23/2017
REVISOR -	
REVISION -	
REVISOR -	
REVISION -	

DESIGNED -	CBP
DRAWN -	CBP
CHECKED -	AAP
DATE -	3/23/2017
REVISOR -	
REVISION -	
REVISOR -	
REVISION -	

**STATE OF ILLINOIS
DEPARTMENT OF TRANSPORTATION**

**SEEDING PLAN
I-74 MAINLINE, RAMPS & LOCAL ROADS**

SCALE: 1" = 50' SHEET NO. OF SHEETS STA. 41+00 TO STA. 56+00

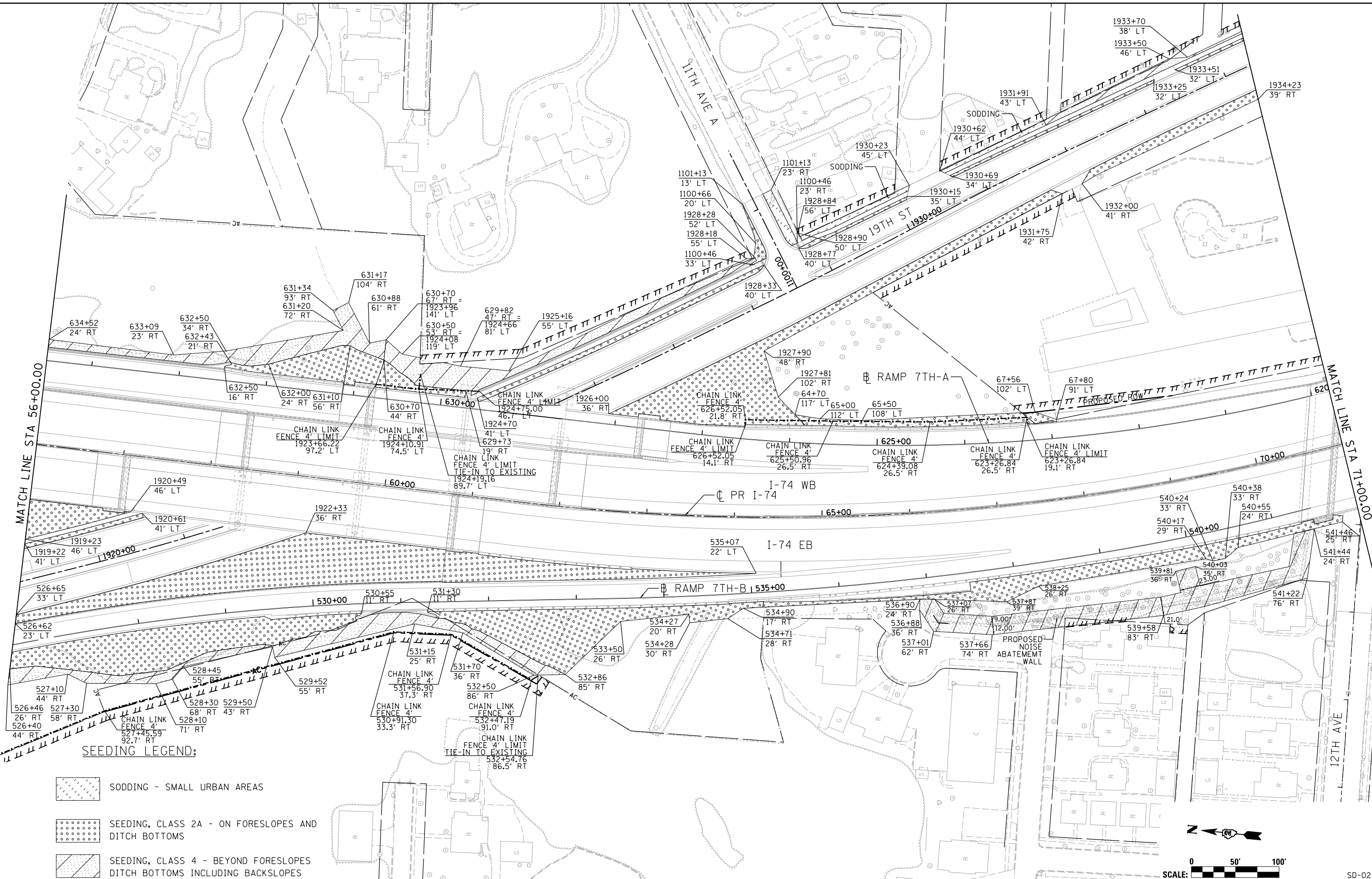


F.A.I. R.T.E.	SECTION	COUNTY	TOTAL SHEETS	SHEET NO.
74	(81-11R-1 & 81-11HBR, HBR-1, HBR-2)	ROCK ISLAND	2042	671
CONTRACT NO. 64E26			ILLINOIS FED. AID PROJECT	

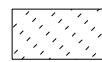
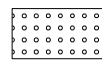
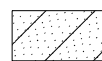
SD-01

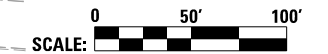


© Copyright Hanson Professional Services Inc.



SEEDING LEGEND:

-  SODDING - SMALL URBAN AREAS
-  SEEDING, CLASS 2A - ON FORESLOPES AND DITCH BOTTOMS
-  SEEDING, CLASS 4 - BEYOND FORESLOPES DITCH BOTTOMS INCLUDING BACKSLOPES



LAYOUT	1/6/2012
DRAWN	3/31/2015
REVIEWED	2/2/2016
CBP	
CBP	
AAP	

FILE NAME = D2CONCD-HP5-sht-1ndscp05M.dgn

USER NAME =	hehm01663
DESIGNED -	CBP
DRAWN -	CBP
CHECKED -	AAP
DATE -	3/23/2017

REVISED -	
REVISED -	
REVISED -	
REVISED -	

**STATE OF ILLINOIS
DEPARTMENT OF TRANSPORTATION**

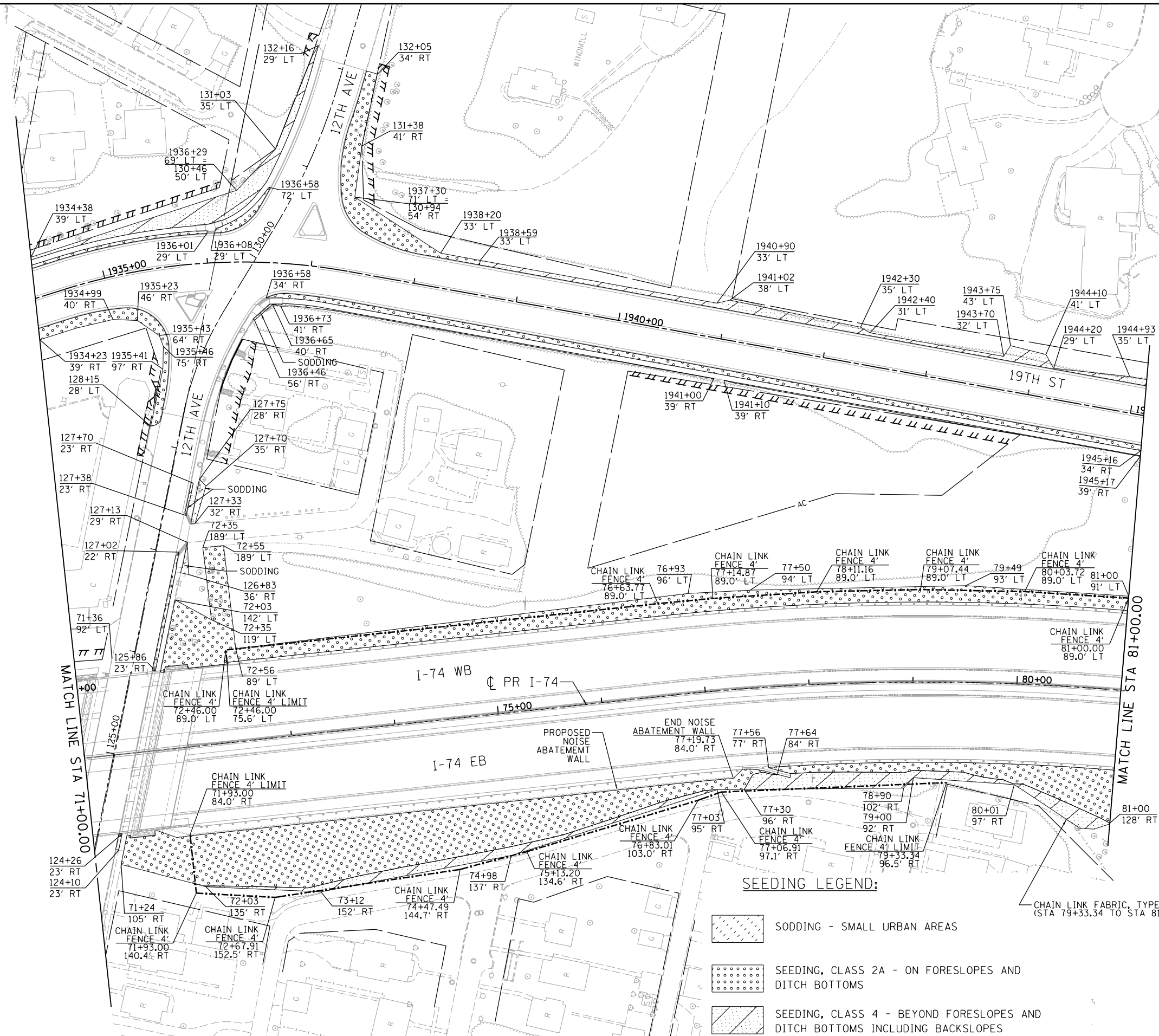
SEEDING PLAN			
I-74 MAINLINE, RAMPS & LOCAL ROADS			
SCALE: 1" = 50'	SHEET NO.	OF SHEETS	STA. 56+00 TO STA. 71+00

SCALE: 1" = 50'		SHEET NO. OF SHEETS		STA. 56+00 TO STA. 71+00	
F.A.I. R.T.E.	SECTION	COUNTY	TOTAL SHEETS	SHEET NO.	
74	(81-11R-1 & 81-11R-2)	ROCK ISLAND	2042	672	
ILLINOIS FED. AID PROJECT			CONTRACT NO. 64E26		

SD-02



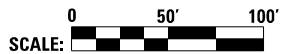
© Copyright Hanson Professional Services Inc.



SEEDING LEGEND:

-  SODDING - SMALL URBAN AREAS
-  SEEDING, CLASS 2A - ON FORESLOPES AND DITCH BOTTOMS
-  SEEDING, CLASS 4 - BEYOND FORESLOPES AND DITCH BOTTOMS INCLUDING BACKSLOPES

CHAIN LINK FABRIC, TYPE 1, 4'-0" (STA 79+33.34 TO STA 81+10.41)



LAYOUT	1/6/2012
DRAWN	3/31/2015
REVIEWED	2/2/2016

FILE NAME = D2CONCD-HP5-sht-1ndscp06M.dgn

USER NAME = hehm01663
 DESIGNED - CBP
 DRAWN - CBP
 CHECKED - AAP
 DATE - 3/22/2017

REVISED -
 REVISED -
 REVISED -
 REVISED -

**STATE OF ILLINOIS
 DEPARTMENT OF TRANSPORTATION**

**SEEDING PLAN
 I-74 MAINLINE, RAMPS & LOCAL ROADS**

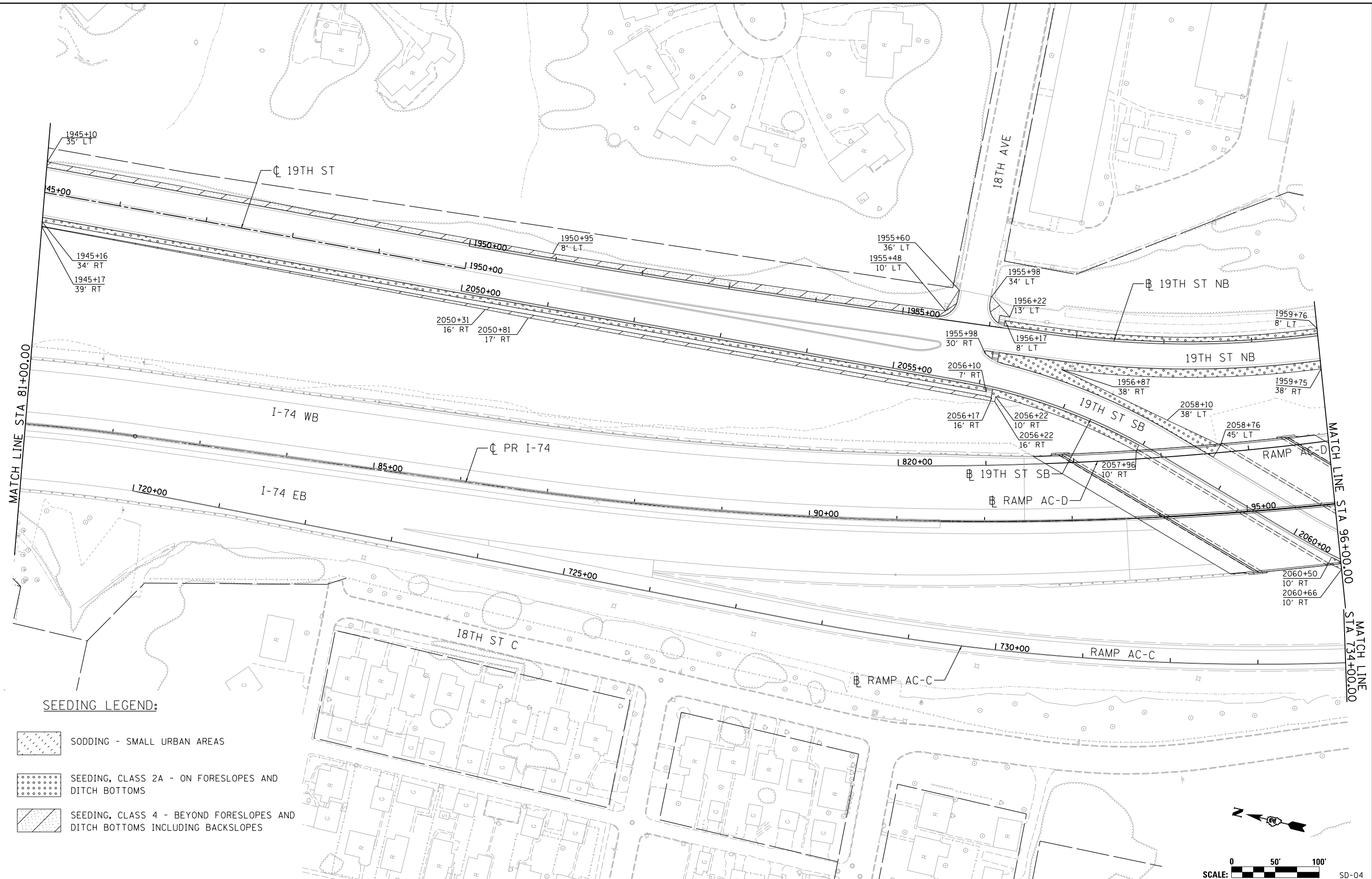
SCALE: 1" = 50' SHEET NO. OF SHEETS STA. 71+00 TO STA. 81+00

F.A.I. RTE.	SECTION	COUNTY	TOTAL SHEETS	SHEET NO.
74	(81-11R-1 & 81-11HBR, HBR-1, HBR-2)	ROCK ISLAND	2042	673
ILLINOIS FED. AID PROJECT			CONTRACT NO. 64E26	




SD-03

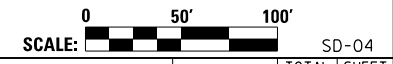


© Copyright Hanson Professional Services Inc.



SEEDING LEGEND:

-  SODDING - SMALL URBAN AREAS
-  SEEDING, CLASS 2A - ON FORESLOPES AND DITCH BOTTOMS
-  SEEDING, CLASS 4 - BEYOND FORESLOPES AND DITCH BOTTOMS INCLUDING BACKSLOPES



LAYOUT	CBP	1/6/2012
DRAWN	CBP	3/31/2015
REVIEWED	AAP	2/2/2016

FILE NAME = D2CONCD-HP5-sht-1Indscp07M.dgn

USER NAME = hehm01663
 DESIGNED - CBP
 DRAWN - CBP
 CHECKED - AAP
 DATE - 3/23/2017

REVISED -
 REVISED -
 REVISED -
 REVISED -

**STATE OF ILLINOIS
 DEPARTMENT OF TRANSPORTATION**

**SEEDING PLAN
 LOCAL ROADS**

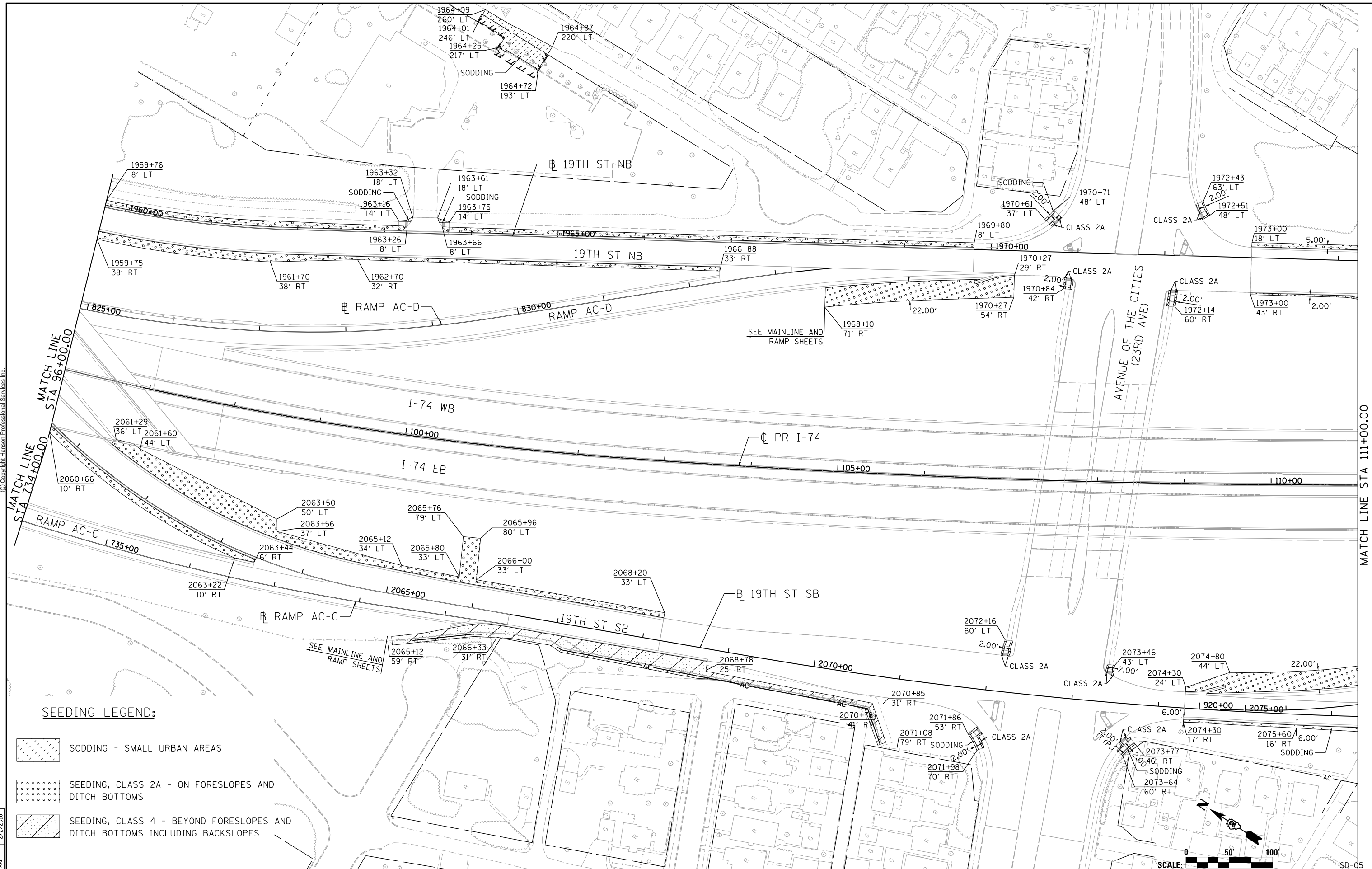
SCALE: 1" = 50' SHEET NO. OF SHEETS STA. 81+00 TO STA. 96+00

F.A.I. RTE.	SECTION	COUNTY	TOTAL SHEETS	SHEET NO.
74	(81-1)R-1 & 81-1(H)R, HBR-1, HBR-2)	ROCK ISLAND	2042	674
CONTRACT NO. 64E26			ILLINOIS FED. AID PROJECT	


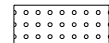

SD-04



© Copyright Hanson Professional Services Inc.



SEEDING LEGEND:

-  SODDING - SMALL URBAN AREAS
-  SEEDING, CLASS 2A - ON FORESLOPES AND DITCH BOTTOMS
-  SEEDING, CLASS 4 - BEYOND FORESLOPES AND DITCH BOTTOMS INCLUDING BACKSLOPES

LAYOUT	1/6/2012
DRAWN	3/31/2015
REVIEWED	2/2/2016
CBP	
CBP	
AAP	

FILE NAME = D2CONCD-HP5-sht-1Indscp08M.dgn

USER NAME = hehm01663

DESIGNED - CBP
DRAWN - CBP
CHECKED - AAP
DATE - 3/23/2017

REVISED -
REVISED -
REVISED -
REVISED -

STATE OF ILLINOIS
DEPARTMENT OF TRANSPORTATION

SEEDING PLAN
LOCAL ROADS

SCALE: 1" = 50' SHEET NO. OF SHEETS STA. 96+00 TO STA. 111+00

SCALE: 0 50' 100'

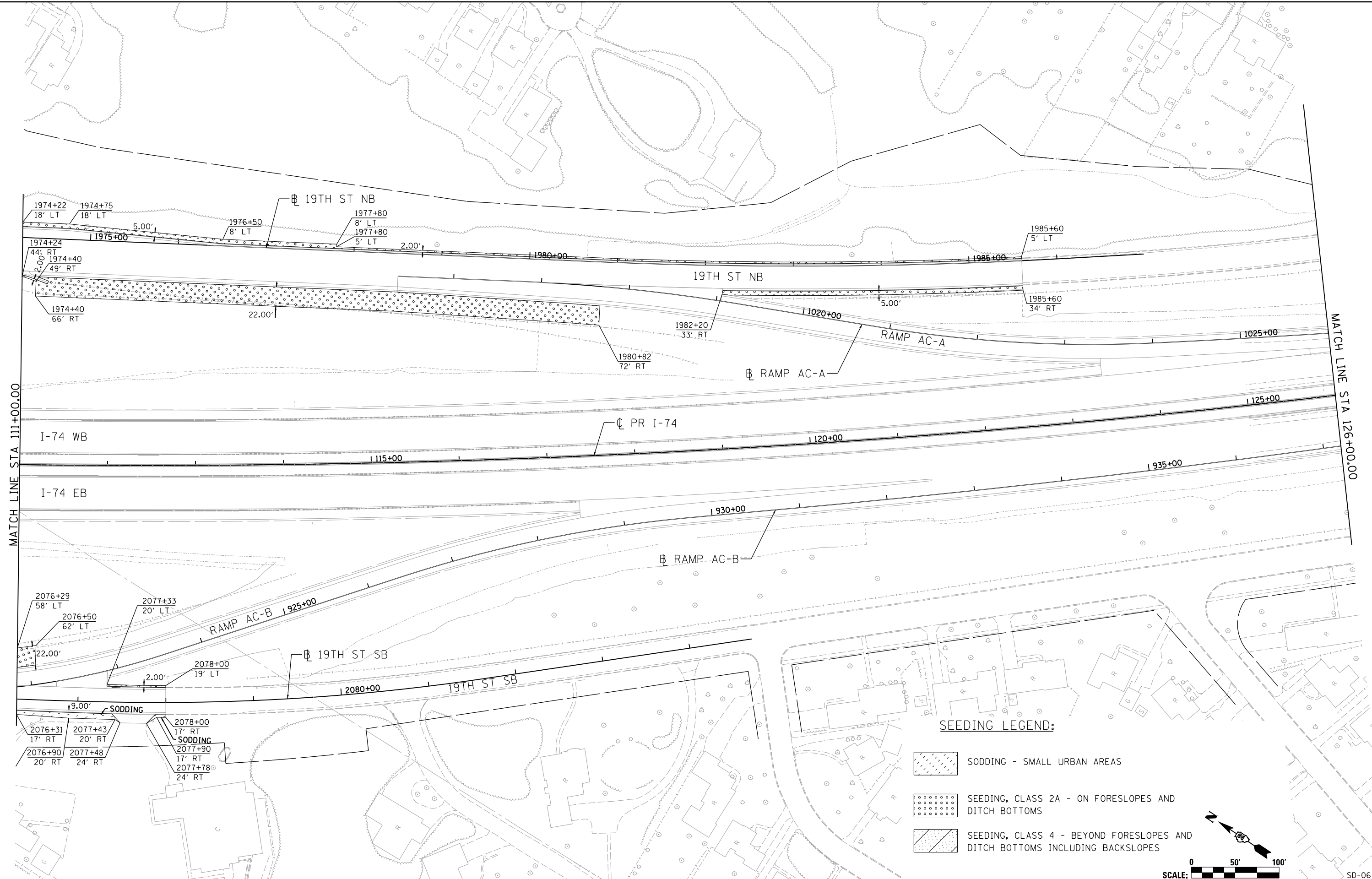
F.A.I. RTE.	SECTION	COUNTY	TOTAL SHEETS	SHEET NO.
74	(81-11R-1 & 81-11HBR, HBR-1, HBR-2)	ROCK ISLAND	2042	675
CONTRACT NO. 64E26			ILLINOIS FED. AID PROJECT	

MATCH LINE STA 111+00.00




SD-05

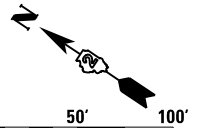


© Copyright Hanson Professional Services Inc.



SEEDING LEGEND:

-  SODDING - SMALL URBAN AREAS
-  SEEDING, CLASS 2A - ON FORESLOPES AND DITCH BOTTOMS
-  SEEDING, CLASS 4 - BEYOND FORESLOPES AND DITCH BOTTOMS INCLUDING BACKSLOPES



LAYOUT	CBP	1/6/2012
DRAWN	CBP	3/31/2015
REVIEWED	AAP	2/2/2016

FILE NAME = D2CONCD-HP5-sht-1Indsep09M.dgn

USER NAME = hehm01663	DESIGNED - CBP	REVISED -
PLOT SCALE = 1" = 50'	DRAWN - CBP	REVISED -
PLOT DATE = 3/22/2017	CHECKED - AAP	REVISED -
	DATE - 3/23/2017	REVISED -

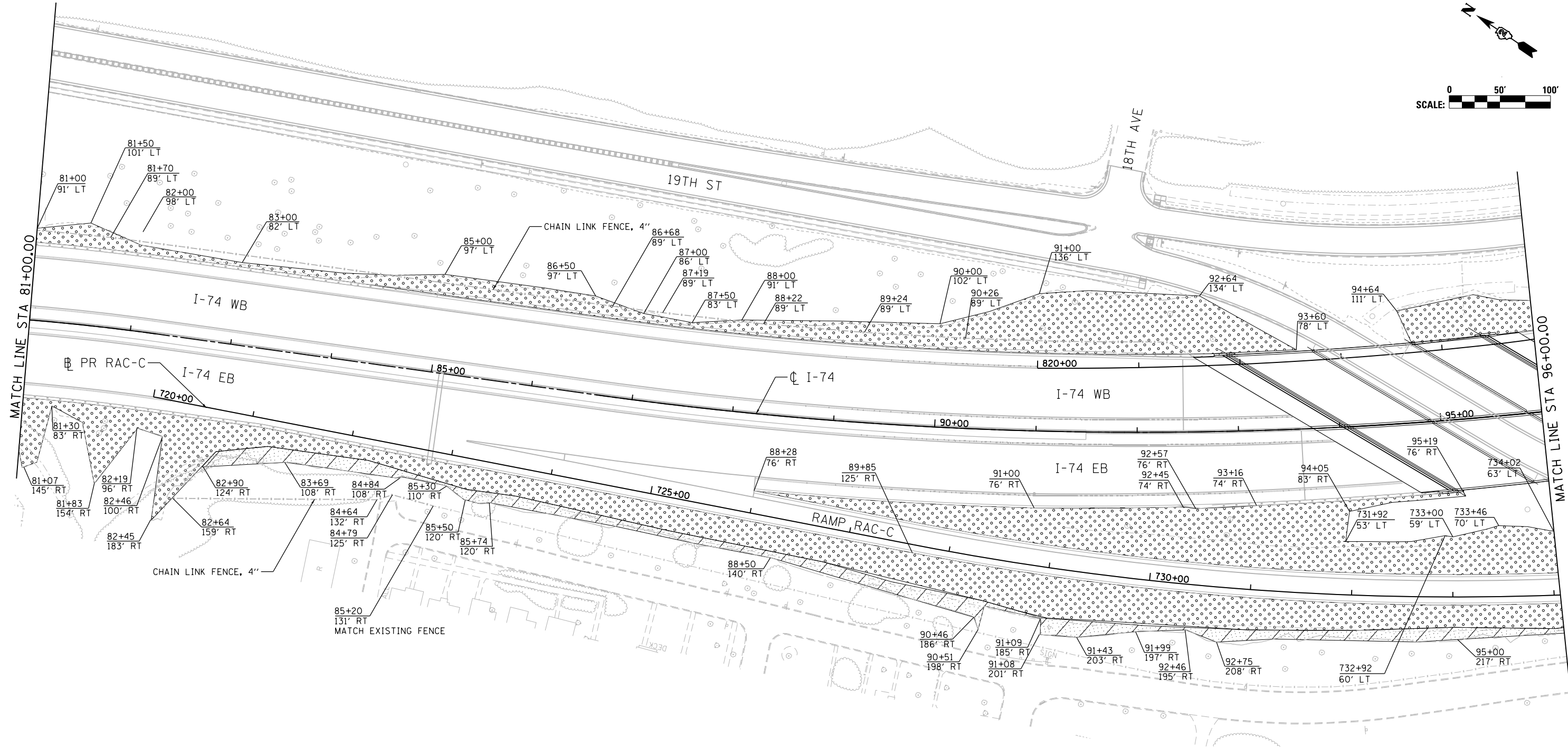
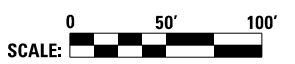

**STATE OF ILLINOIS
DEPARTMENT OF TRANSPORTATION**

**SEEDING PLAN
LOCAL ROADS**

SCALE: 1" = 50' SHEET NO. OF SHEETS STA. 111+00 TO STA. 126+00

F.A.I. RTE.	SECTION	COUNTY	TOTAL SHEETS	SHEET NO.
74	(81-11R-1 & 81-11(H)R, HBR-1, HBR-2)	ROCK ISLAND	2042	676
CONTRACT NO. 64E26			SD-06	

ILLINOIS FED. AID PROJECT



Alfred Benesch & Company
 205 North Michigan Avenue, Suite 2400
 Chicago, Illinois 60601
 312-565-0450



SEEDING LEGEND:

- SODDING - SMALL URBAN AREAS
- SEEDING, CLASS 2A - ON FORESLOPES AND DITCH BOTTOMS
- SEEDING, CLASS 4 - BEYOND FORESLOPES AND DITCH BOTTOMS INCLUDING BACKSLOPES

NOTE:

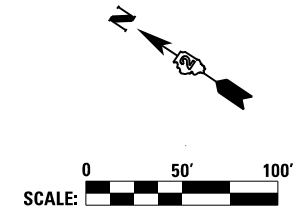
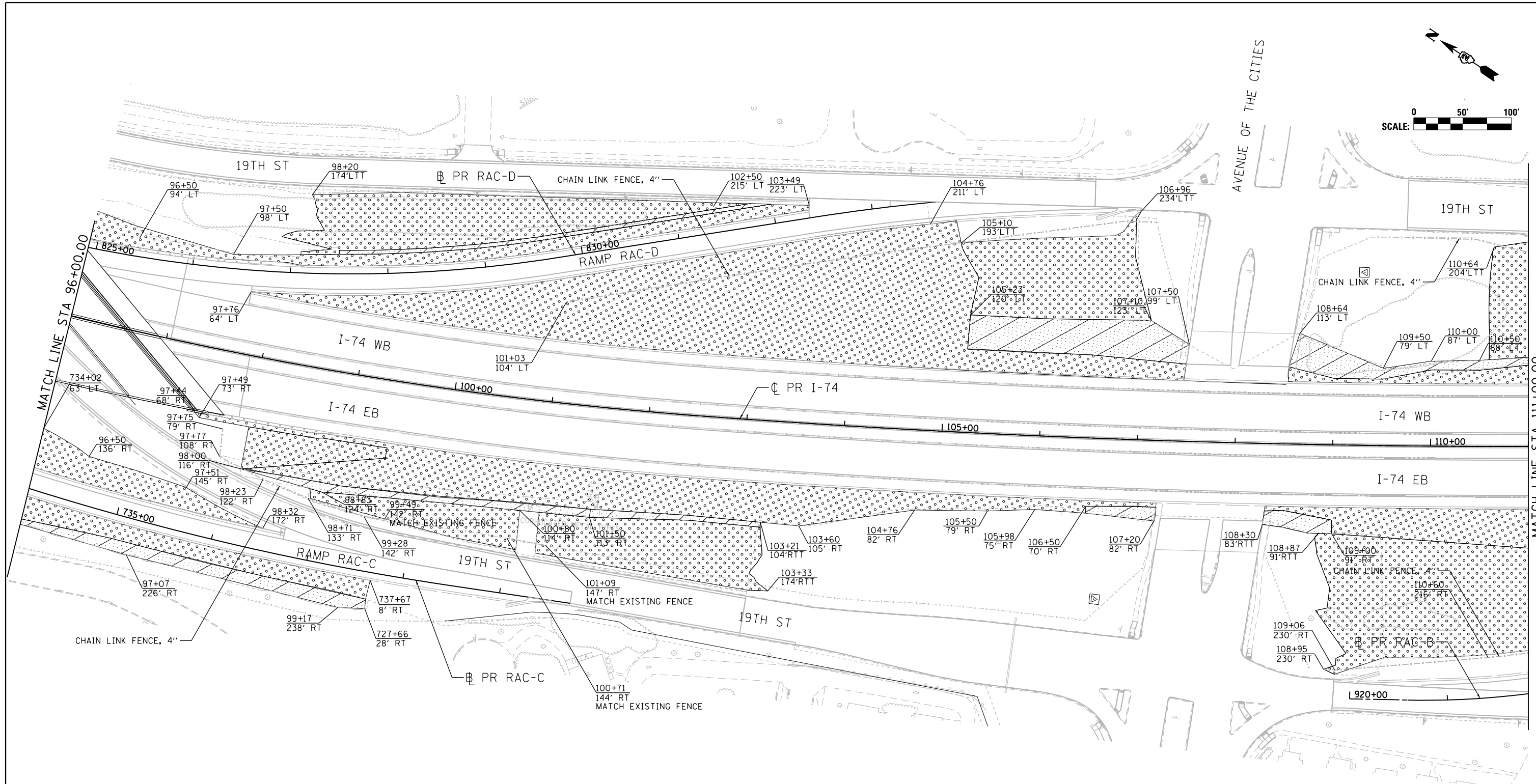
CONTRACTOR TO USE MULCH, METHOD 3 FOR AREAS THAT CAN'T BE SEEDED PRIOR TO THE WINTER SHUTDOWNS

FILE NAME = ... \D2CONCD-ABC-sht-L5-01.dgn	USER NAME = jtoraj	DESIGNED - AAE	REVISED -
		DRAWN - AAE	REVISED -
		CHECKED - JJT	REVISED -
#MODELNAME#	PLOT DATE = 3/23/2017	DATE - 3/23/2017	REVISED -




STATE OF ILLINOIS
DEPARTMENT OF TRANSPORTATION

SEEDING PLAN		I-74 MAINLINE	
SCALE:	SHEET NO.	OF SHEETS	STA. TO STA.

F.A.I. RTE.	SECTION	COUNTY	TOTAL SHEETS	SHEET NO.
74	(81-11R-1 & 81-11HR, HBR-1, HBR-2)	ROCK ISLAND	2042	677
CONTRACT NO. 64E26			SD-07	
ILLINOIS FED. AID PROJECT				



SEEDING LEGEND:

-  SODDING - SMALL URBAN AREAS
-  SEEDING, CLASS 2A - ON FORESLOPES AND DITCH BOTTOMS
-  SEEDING, CLASS 4 - BEYOND FORESLOPES AND DITCH BOTTOMS INCLUDING BACKSLOPES

NOTE:

CONTRACTOR TO USE MULCH, METHOD 3 FOR AREAS THAT CAN'T BE SEEDED PRIOR TO THE WINTER SHUTDOWNS

FILE NAME =	USER NAME = jtoraj	DESIGNED - AAE	REVISED -
... \D2CONCD-ABC-sht-L5-02.dgn		DRAWN - AAE	REVISED -
#MODELNAME#	PLOT DATE = 5/5/2017	CHECKED - JJT	REVISED -
		DATE - 3/23/2017	REVISED -

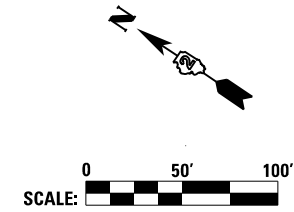
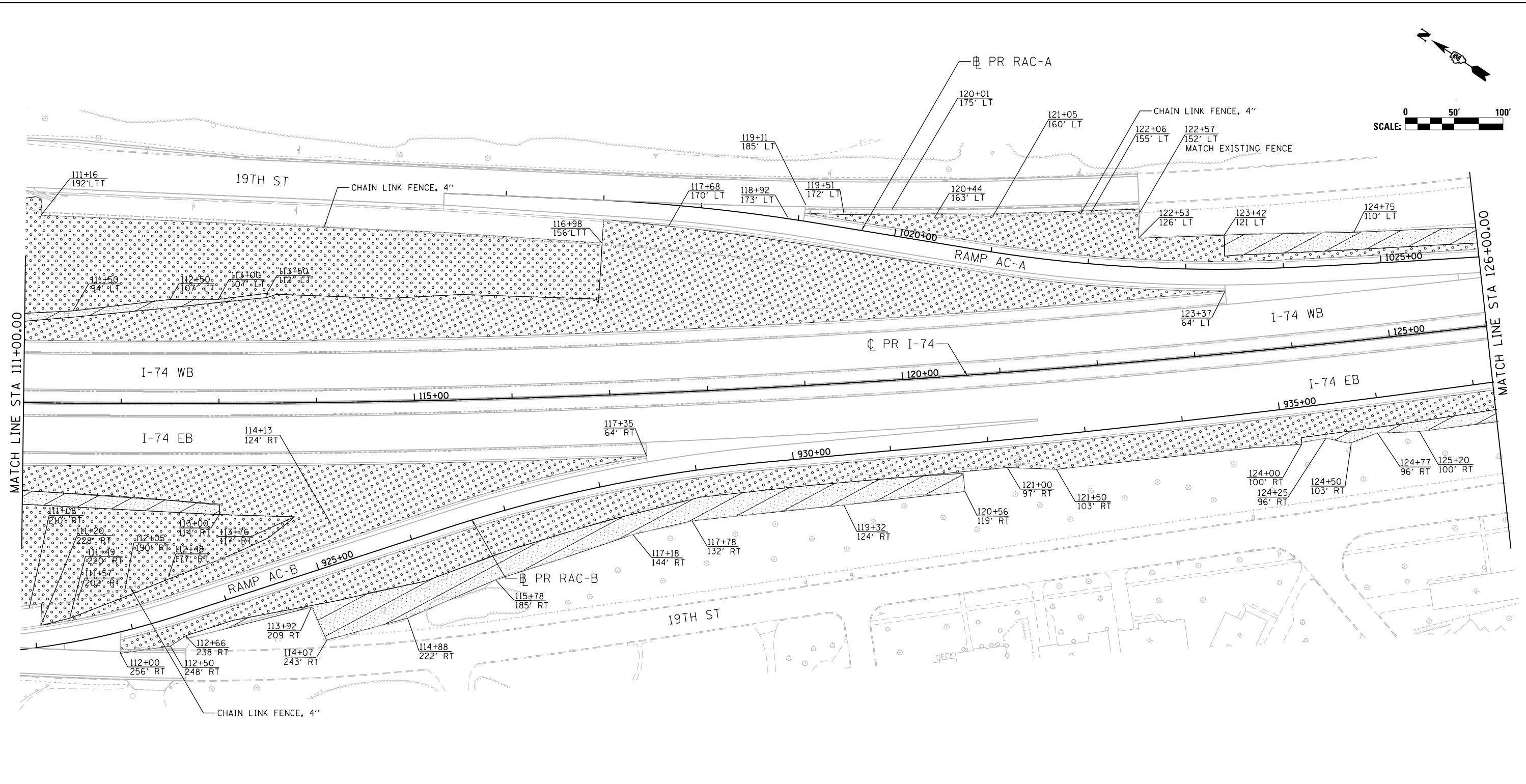
STATE OF ILLINOIS
DEPARTMENT OF TRANSPORTATION

SEEDING PLAN
I-74 MAINLINE




SCALE: SHEET NO. OF SHEETS STA. TO STA.

F.A.I. RTE.	SECTION	COUNTY	TOTAL SHEETS	SHEET NO.
74	(81-11R-1 & 81-11HR, HBR-1, HBR-2)	ROCK ISLAND	2042	678
			CONTRACT NO.	64E26
ILLINOIS FED. AID PROJECT				

SD-08



SEEDING LEGEND:

-  SODDING - SMALL URBAN AREAS
-  SEEDING, CLASS 2A - ON FORESLOPES AND DITCH BOTTOMS
-  SEEDING, CLASS 4 - BEYOND FORESLOPES AND DITCH BOTTOMS INCLUDING BACKSLOPES

NOTE:

CONTRACTOR TO USE MULCH, METHOD 3 FOR AREAS THAT CAN'T BE SEEDED PRIOR TO THE WINTER SHUTDOWNS

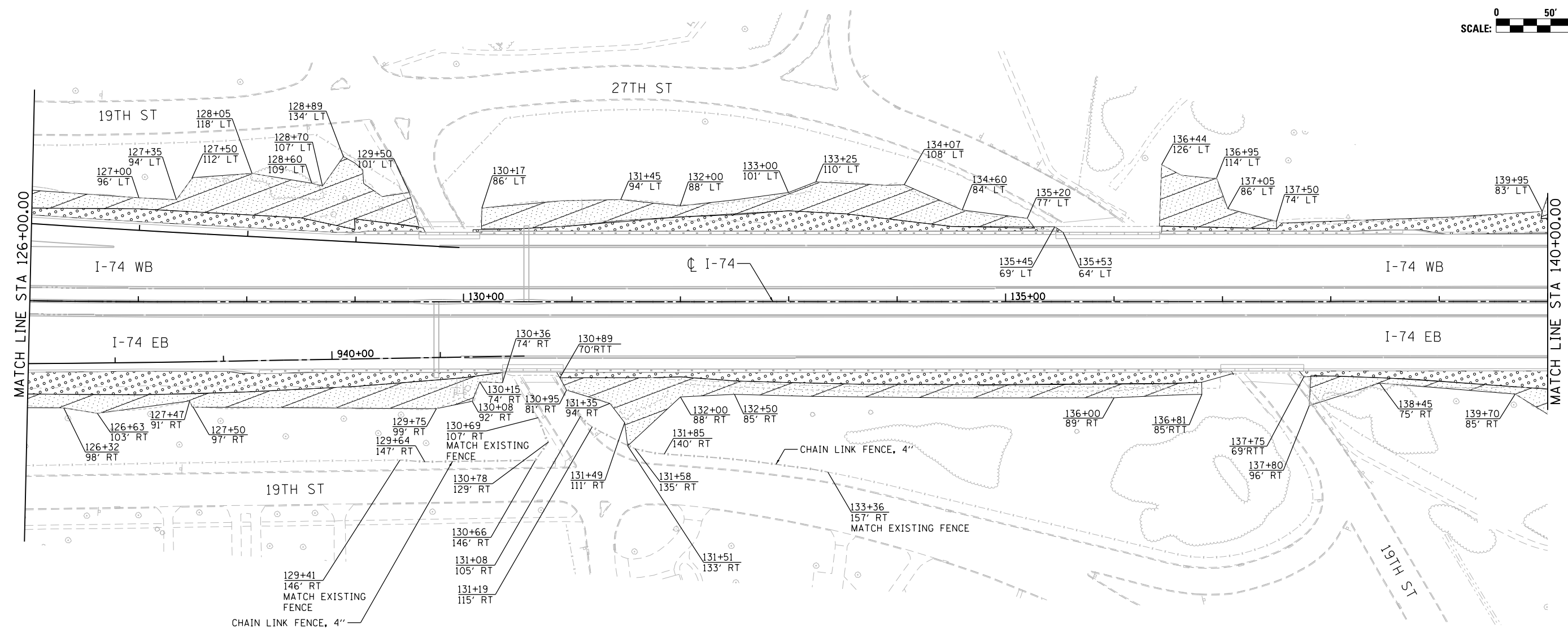
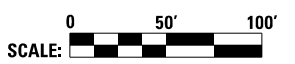

FILE NAME =	USER NAME = jtoraj	DESIGNED - AAE	REVISED -
...\\D2CONCD-ABC-sht-L5-03.dgn		DRAWN - AAE	REVISED -
	PLOT SCALE =	CHECKED - JJT	REVISED -
#MODELNAME#	PLOT DATE = 5/5/2017	DATE - 3/23/2017	REVISED -

STATE OF ILLINOIS
DEPARTMENT OF TRANSPORTATION

SEEDING PLAN
I-74 MAINLINE

SCALE: SHEET NO. OF SHEETS STA. TO STA.

F.A.I. RTE.	SECTION	COUNTY	TOTAL SHEETS	SHEET NO.
74	(81-1R-1 & 81-1HBR, HBR-1, HBR-2)	ROCK ISLAND	2042	679
			CONTRACT NO. 64E26	
ILLINOIS FED. AID PROJECT				



SEEDING LEGEND:

- SODDING - SMALL URBAN AREAS
- SEEDING, CLASS 2A - ON FORESLOPES AND DITCH BOTTOMS
- SEEDING, CLASS 4 - BEYOND FORESLOPES AND DITCH BOTTOMS INCLUDING BACKSLOPES

NOTE:

CONTRACTOR TO USE MULCH, METHOD 3 FOR AREAS THAT CAN'T BE SEEDED PRIOR TO THE WINTER SHUTDOWNS

Alfred Benesch & Company
 205 North Michigan Avenue, Suite 2400
 Chicago, Illinois 60601
 312-565-0450





FILE NAME = ... \D2CONCD-ABC-sht-L5-04.dgn	USER NAME = jtoraj	DESIGNED - AAE	REVISED -
		DRAWN - AAE	REVISED -
		CHECKED - JJT	REVISED -
		DATE - 3/23/2017	REVISED -

STATE OF ILLINOIS
DEPARTMENT OF TRANSPORTATION

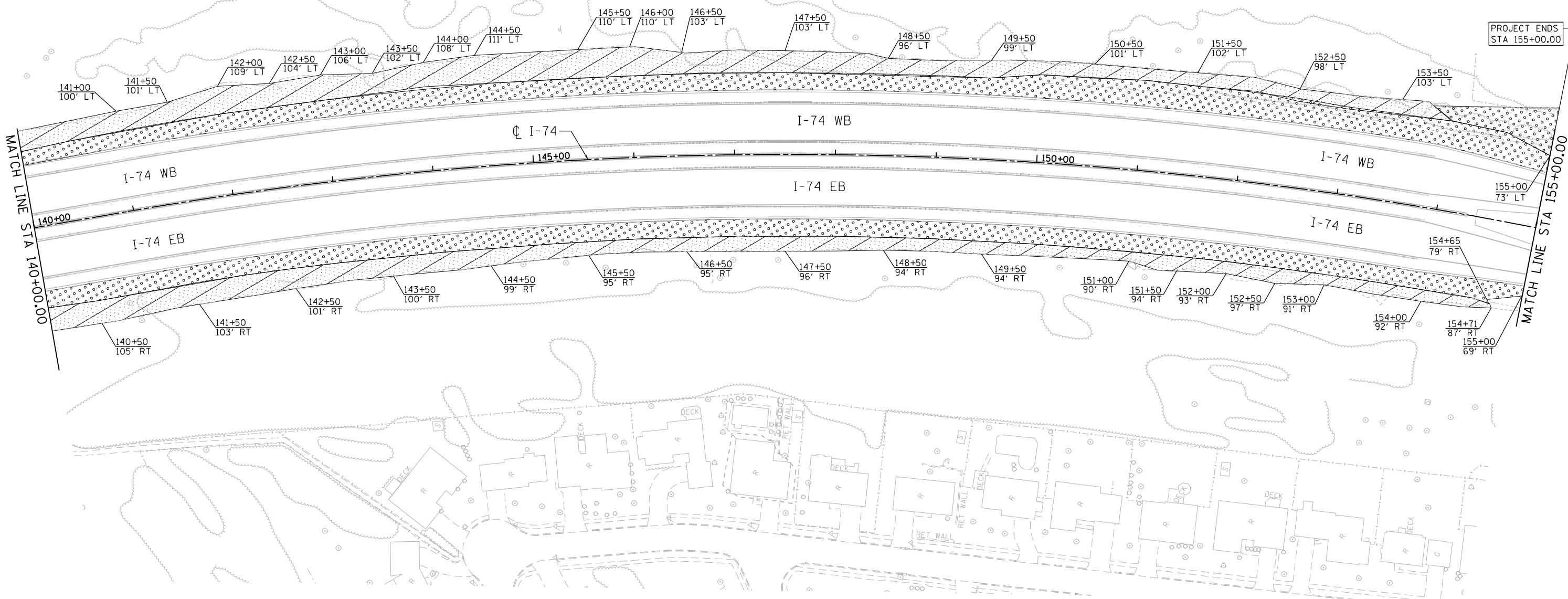
SEEDING PLAN		I-74 MAINLINE	
SCALE:	SHEET NO.	OF SHEETS	STA. TO STA.

F.A.I. RTE.	SECTION	COUNTY	TOTAL SHEETS	SHEET NO.
74	(81-1R-1 & 81-1HBR, HBR-1, HBR-2)	ROCK ISLAND	2042	680
CONTRACT NO. 64E26				
ILLINOIS FED. AID PROJECT				

SD-10



PROJECT ENDS
STA 155+00.00

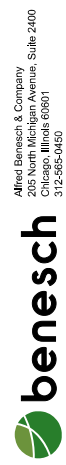


SEEDING LEGEND:

- SODDING - SMALL URBAN AREAS
- SEEDING, CLASS 2A - ON FORESLOPES AND DITCH BOTTOMS
- SEEDING, CLASS 4 - BEYOND FORESLOPES AND DITCH BOTTOMS INCLUDING BACKSLOPES

NOTE:

CONTRACTOR TO USE MULCH, METHOD 3 FOR AREAS THAT CAN'T BE SEEDED PRIOR TO THE WINTER SHUTDOWNS



Alfred Benesch & Company
205 North Michigan Avenue, Suite 2400
Chicago, Illinois 60601
312-565-0450

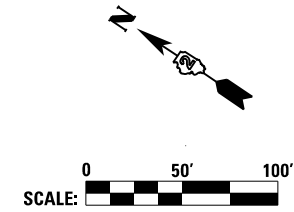
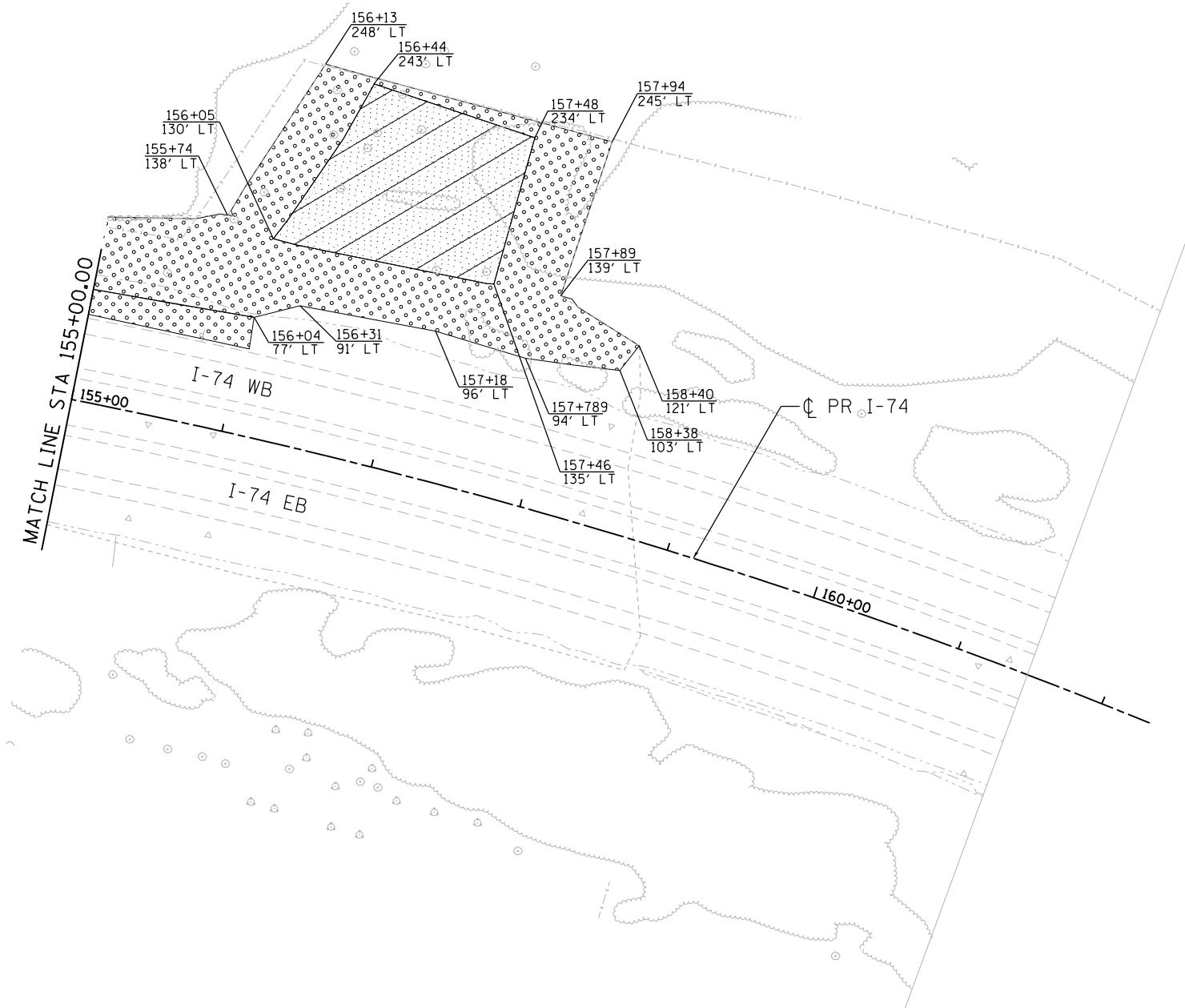
FILE NAME = ...\\D2CONCD-ABC-sht-L5-05.dgn	USER NAME = jtoraj	DESIGNED - AAE	REVISED -
		DRAWN - AAE	REVISED -
		CHECKED - JJT	REVISED -
#MODELNAME#	PLOT DATE = 3/23/2017	DATE - 3/23/2017	REVISED -

**STATE OF ILLINOIS
DEPARTMENT OF TRANSPORTATION**




**SEEDING PLAN
I-74 MAINLINE**

SCALE: SHEET NO. OF SHEETS STA. TO STA.

F.A.I. RTE.	SECTION	COUNTY	TOTAL SHEETS	SHEET NO.
74	(81-1R-1 & 81-1HBR, HBR-1, HBR-2)	ROCK ISLAND	2042	681
ILLINOIS FED. AID PROJECT			CONTRACT NO. 64E26	SD-11



SEEDING LEGEND:

-  SODDING - SMALL URBAN AREAS
-  SEEDING, CLASS 2A - ON FORESLOPES AND DITCH BOTTOMS
-  SEEDING, CLASS 4 - BEYOND FORESLOPES AND DITCH BOTTOMS INCLUDING BACKSLOPES

NOTE:

CONTRACTOR TO USE MULCH, METHOD 3 FOR AREAS THAT CAN'T BE SEEDED PRIOR TO THE WINTER SHUTDOWNS

FILE NAME = ... \D2CONCD-ABC-sht-L5-06.dgn	USER NAME = jtoraj	DESIGNED - AAE	REVISED -
		DRAWN - AAE	REVISED -
		CHECKED - JJT	REVISED -
#MODELNAME#	PLOT DATE = 3/23/2017	DATE - 3/23/2017	REVISED -

STATE OF ILLINOIS
DEPARTMENT OF TRANSPORTATION

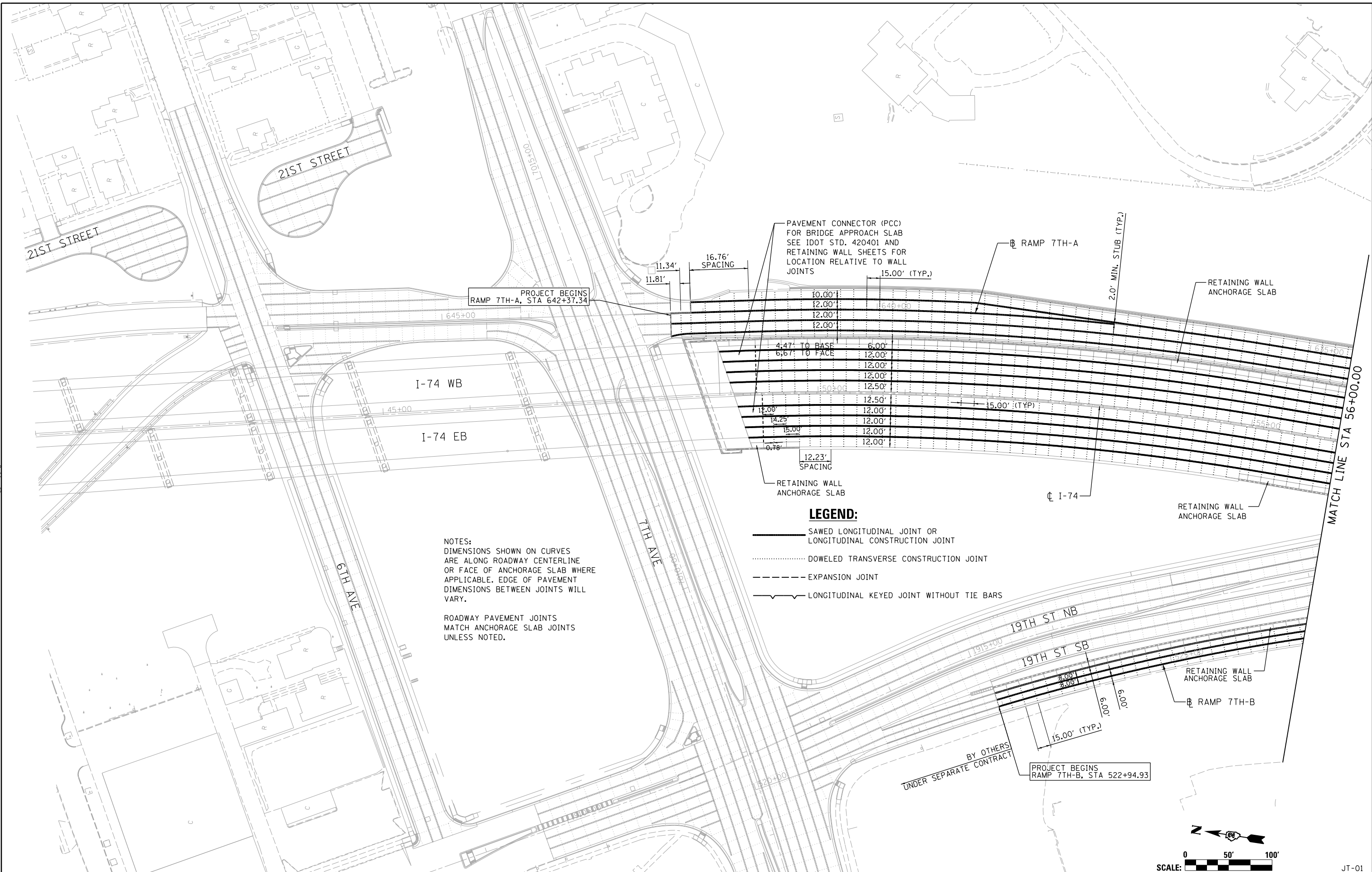
SEEDING PLAN
I-74 MAINLINE

SCALE: SHEET NO. OF SHEETS STA. TO STA.

F.A.I. RTE.	SECTION	COUNTY	TOTAL SHEETS	SHEET NO.
74	(81-1R-1 & 81-1HBR, HBR-1, HBR-2)	ROCK ISLAND	2042	682
CONTRACT NO. 64E26			SD-12	
ILLINOIS FED. AID PROJECT				



© Copyright Hanson Professional Services Inc.



LAYOUT	CBP	7/22/2011
DRAWN	CBP	4/25/2013
REVIEWED	DAW	4/21/2015

FILE NAME = D2CONCD-HP5-sht-plan15M.dgn
 USER NAME = petke00954
 PLOT SCALE = 1" = 50'
 PLOT DATE = 5/3/2017

DESIGNED -	CBP	REVISED -	
DRAWN -	CBP	REVISED -	
CHECKED -	DAW	REVISED -	
DATE -	3/23/2017	REVISED -	

**STATE OF ILLINOIS
DEPARTMENT OF TRANSPORTATION**

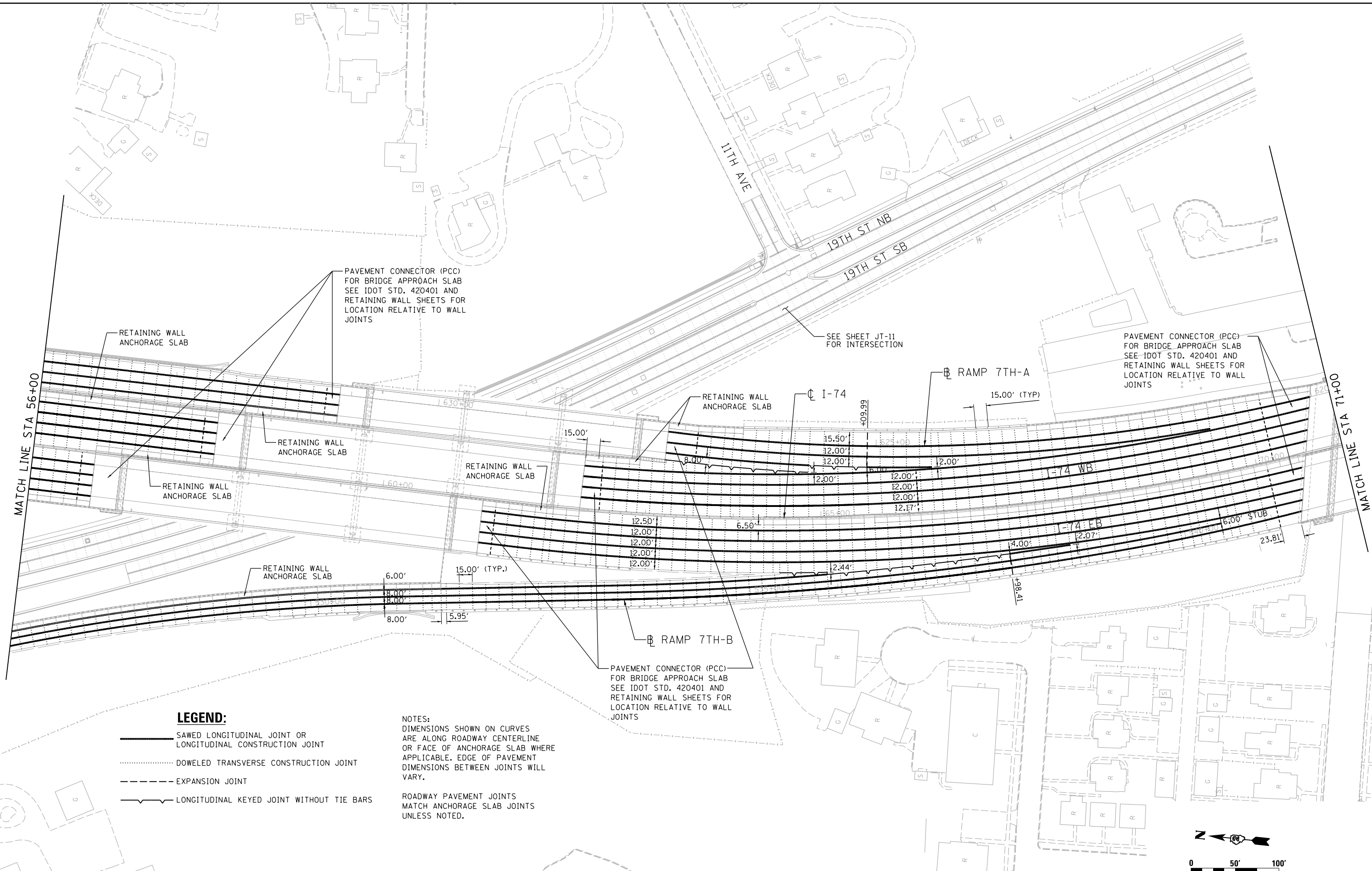
**JOINTING PLAN
I-74 MAINLINE**

SCALE: 1" = 50' SHEET NO. OF SHEETS STA. 41+00 TO STA. 56+00

SCALE: 0 50' 100'		JT-01	
F.A.I. RTE.	SECTION	COUNTY	TOTAL SHEETS
74	(81-11R-1 & 81-11HBR, HBR-1, HBR-2)	ROCK ISLAND	2042
CONTRACT NO. 64E26			SHEET NO. 683
ILLINOIS FED. AID PROJECT			



© Copyright Hanson Professional Services Inc.



LEGEND:

- SAWED LONGITUDINAL JOINT OR LONGITUDINAL CONSTRUCTION JOINT
- DOWELED TRANSVERSE CONSTRUCTION JOINT
- EXPANSION JOINT
- LONGITUDINAL KEYED JOINT WITHOUT TIE BARS

NOTES:
DIMENSIONS SHOWN ON CURVES ARE ALONG ROADWAY CENTERLINE OR FACE OF ANCHORAGE SLAB WHERE APPLICABLE. EDGE OF PAVEMENT DIMENSIONS BETWEEN JOINTS WILL VARY.

ROADWAY PAVEMENT JOINTS MATCH ANCHORAGE SLAB JOINTS UNLESS NOTED.

LAYOUT	CBP	7/22/2011
DRAWN	CBP	4/25/2013
REVIEWED	DAW	4/21/2015

FILE NAME = D2CONCD-HPS-sht-plen16M.dgn

USER NAME = petke00954
PLOT SCALE = 1" = 50'
PLOT DATE = 5/3/2017

DESIGNED - CBP
DRAWN - CBP
CHECKED - DAW
DATE - 3/23/2017

REVISED -
REVISED -
REVISED -
REVISED -

**STATE OF ILLINOIS
DEPARTMENT OF TRANSPORTATION**

**JOINTING PLAN
I-74 MAINLINE**

SCALE: 1" = 50' SHEET NO. OF SHEETS STA. 56+00 TO STA. 71+00



SCALE: 1" = 50'		SHEET NO. OF SHEETS STA. 56+00 TO STA. 71+00		JT-02	
F.A.I. RTE.	SECTION	COUNTY	TOTAL SHEETS	SHEET NO.	
74	(81-11R-1 & 81-11HBR, HBR-1, HBR-2)	ROCK ISLAND	2042	684	
			CONTRACT NO. 64E26		
ILLINOIS FED. AID PROJECT					



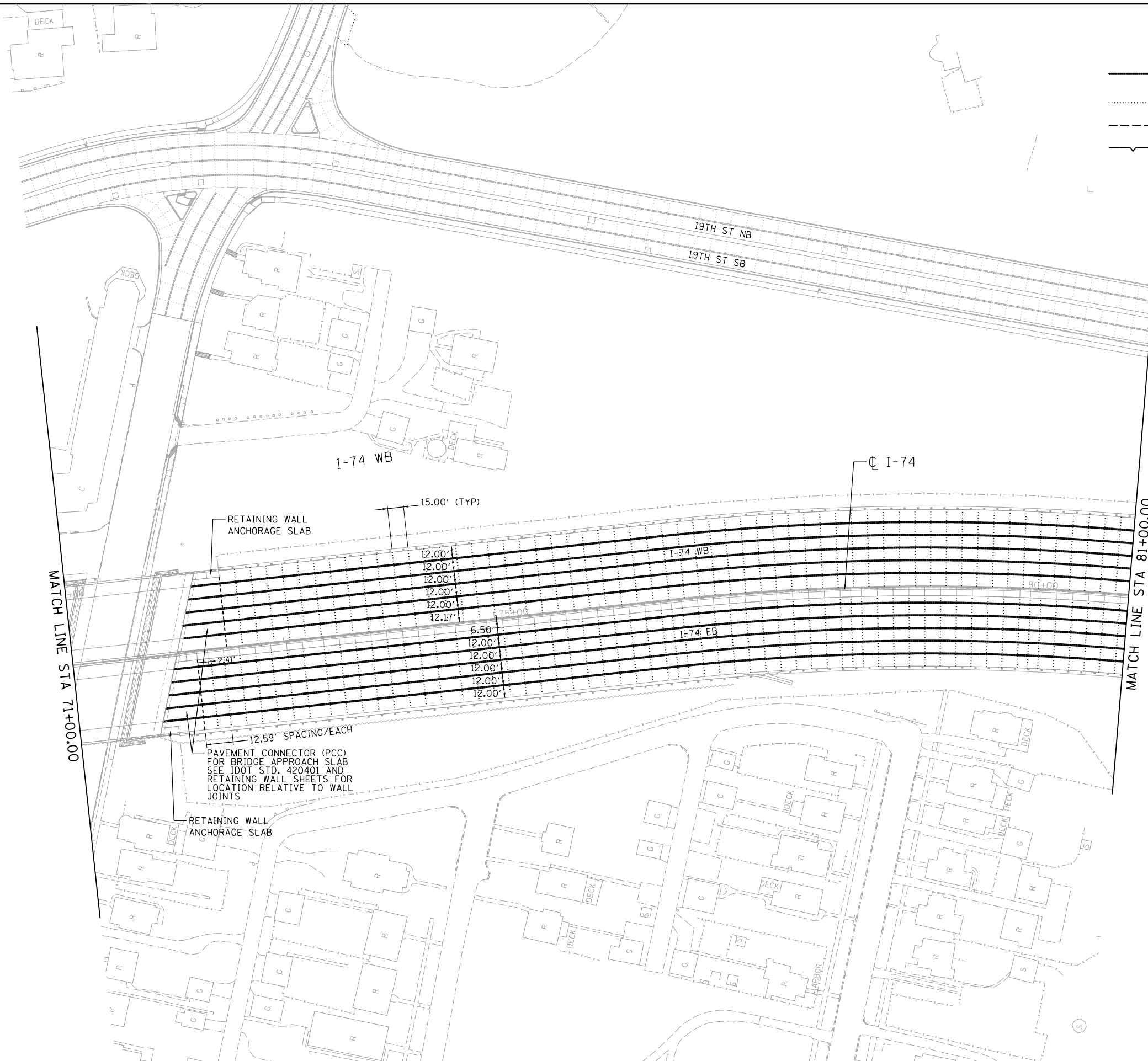
© Copyright Hanson Professional Services Inc.

LEGEND:

- SAWED LONGITUDINAL JOINT OR LONGITUDINAL CONSTRUCTION JOINT
- DOWELED TRANSVERSE CONSTRUCTION JOINT
- - - - EXPANSION JOINT
- ⌋ LONGITUDINAL KEYED JOINT WITHOUT TIE BARS

NOTES:
 DIMENSIONS SHOWN ON CURVES ARE ALONG ROADWAY CENTERLINE OR FACE OF ANCHORAGE SLAB WHERE APPLICABLE. EDGE OF PAVEMENT DIMENSIONS BETWEEN JOINTS WILL VARY.

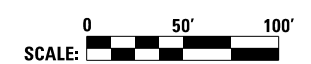
ROADWAY PAVEMENT JOINTS MATCH ANCHORAGE SLAB JOINTS UNLESS NOTED.



MATCH LINE STA 71+00.00

MATCH LINE STA 81+00.00

12.59' SPACING/EACH
 PAVEMENT CONNECTOR (PCC) FOR BRIDGE APPROACH SLAB SEE IDOT STD. 420401 AND RETAINING WALL SHEETS FOR LOCATION RELATIVE TO WALL JOINTS



LAYOUT	DAW	9/26/2016
DRAWN	DAW	9/26/2016
REVIEWED	AAP	2/1/2017

FILE NAME = D2CONCD-HP5-sht-pln17M.dgn
 USER NAME = petke00954

DESIGNED - DAW	REVISD -
DRAWN - DAW	REVISD -
CHECKED - AAP	REVISD -
DATE - 3/23/2017	REVISD -

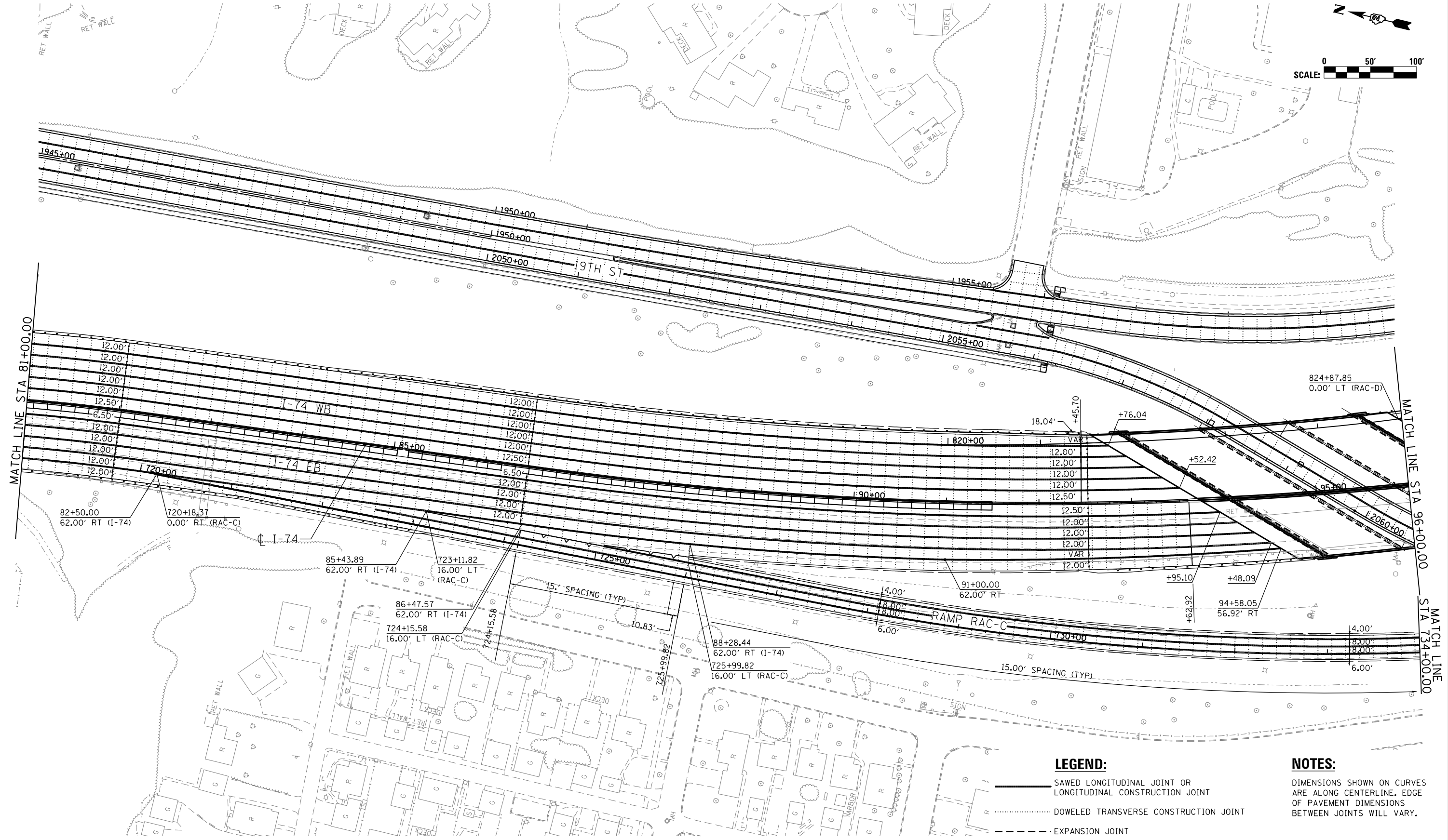
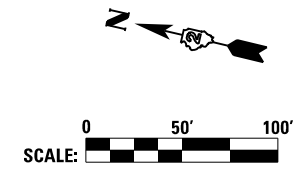
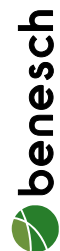
DESIGNED - DAW	REVISD -
DRAWN - DAW	REVISD -
CHECKED - AAP	REVISD -
DATE - 3/23/2017	REVISD -

**STATE OF ILLINOIS
 DEPARTMENT OF TRANSPORTATION**

**JOINTING PLAN
 I-74 MAINLINE**

SCALE: 1" = 50' SHEET NO. OF SHEETS STA. 71+00 TO STA. 81+00

F.A.I. RTE.	SECTION	COUNTY	TOTAL SHEETS	SHEET NO.
74	(81-1)R-1 & 81-1(H)R, HBR-1, HBR-2)	ROCK ISLAND	2042	685
CONTRACT NO. 64E26			JT-03	
ILLINOIS FED. AID PROJECT				



- LEGEND:**
- SAWED LONGITUDINAL JOINT OR LONGITUDINAL CONSTRUCTION JOINT
 - DOWELED TRANSVERSE CONSTRUCTION JOINT
 - - - - - EXPANSION JOINT
 - / — LONGITUDINAL KEYPED JOINT WITHOUT TIE BARS

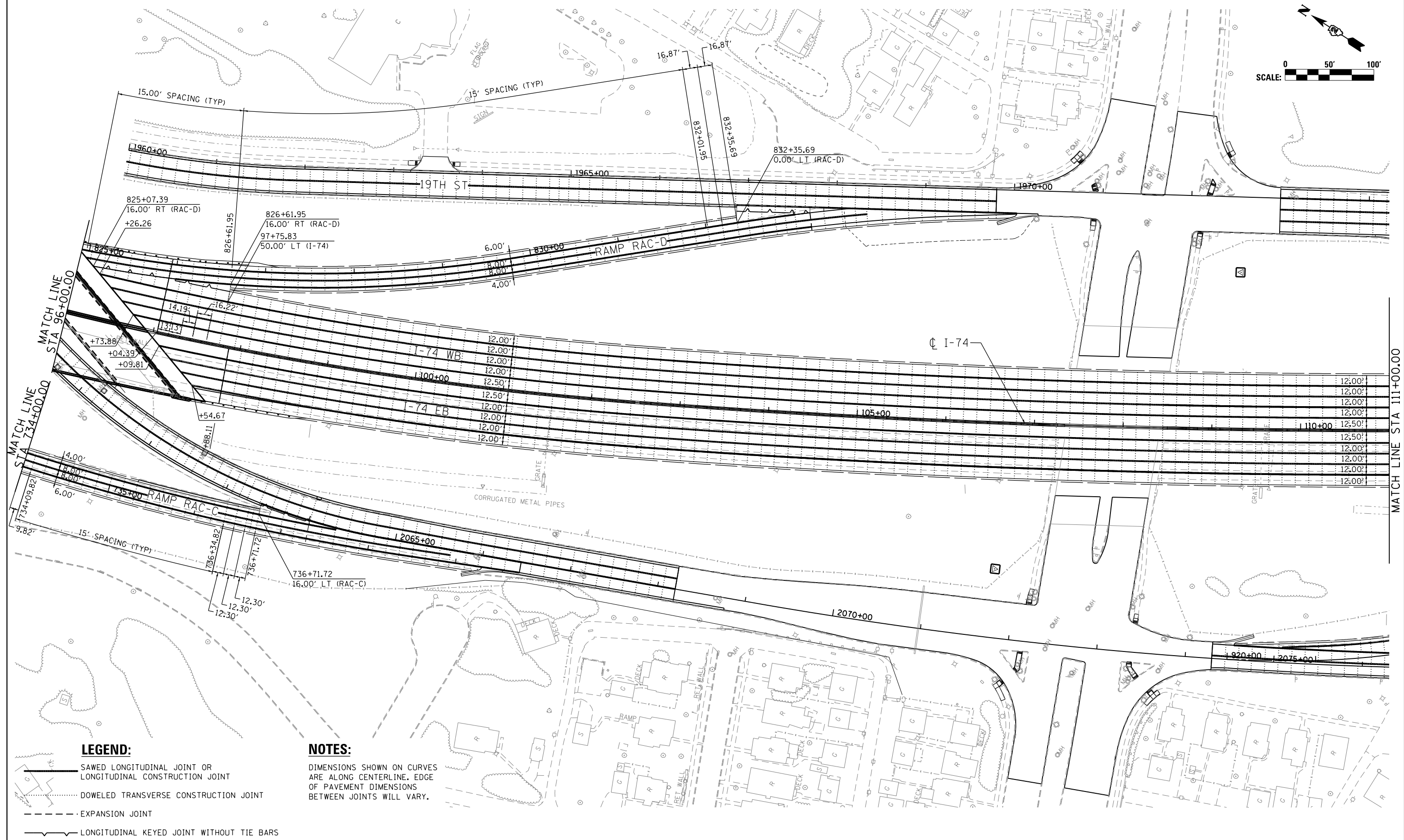
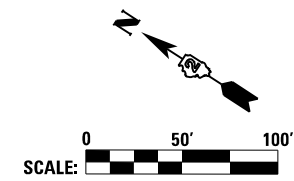
NOTES:
DIMENSIONS SHOWN ON CURVES ARE ALONG CENTERLINE. EDGE OF PAVEMENT DIMENSIONS BETWEEN JOINTS WILL VARY.

FILE NAME = ...\\D2CONCD-ABC-sht-jointing01.dgn	USER NAME = jtorjay	DESIGNED -	REVISED -
		DRAWN -	REVISED -
		CHECKED -	REVISED -
#MODELNAME#	PLOT DATE = 5/9/2017	DATE -	REVISED -

**STATE OF ILLINOIS
DEPARTMENT OF TRANSPORTATION**

SCALE:	SHEET NO.	OF	SHEETS	STA.	TO STA.
--------	-----------	----	--------	------	---------

F.A.I. RTE.	SECTION	COUNTY	TOTAL SHEETS	SHEET NO.
CONTRACT NO.			ILLINOIS FED. AID PROJECT	



NOTES:

DIMENSIONS SHOWN ON CURVES ARE ALONG CENTERLINE. EDGE OF PAVEMENT DIMENSIONS BETWEEN JOINTS WILL VARY.

FILE NAME = ...\\D2CONCD-ABC-sht-jointing02.dgn	USER NAME = jtoraj	DESIGNED - AAE	REVISED -
	PLOT SCALE = 1" = 50'	DRAWN - IS	REVISED -
#MODELNAME#	PLOT DATE = 5/9/2017	CHECKED -	REVISED -
		DATE - 3/23/2017	REVISED -

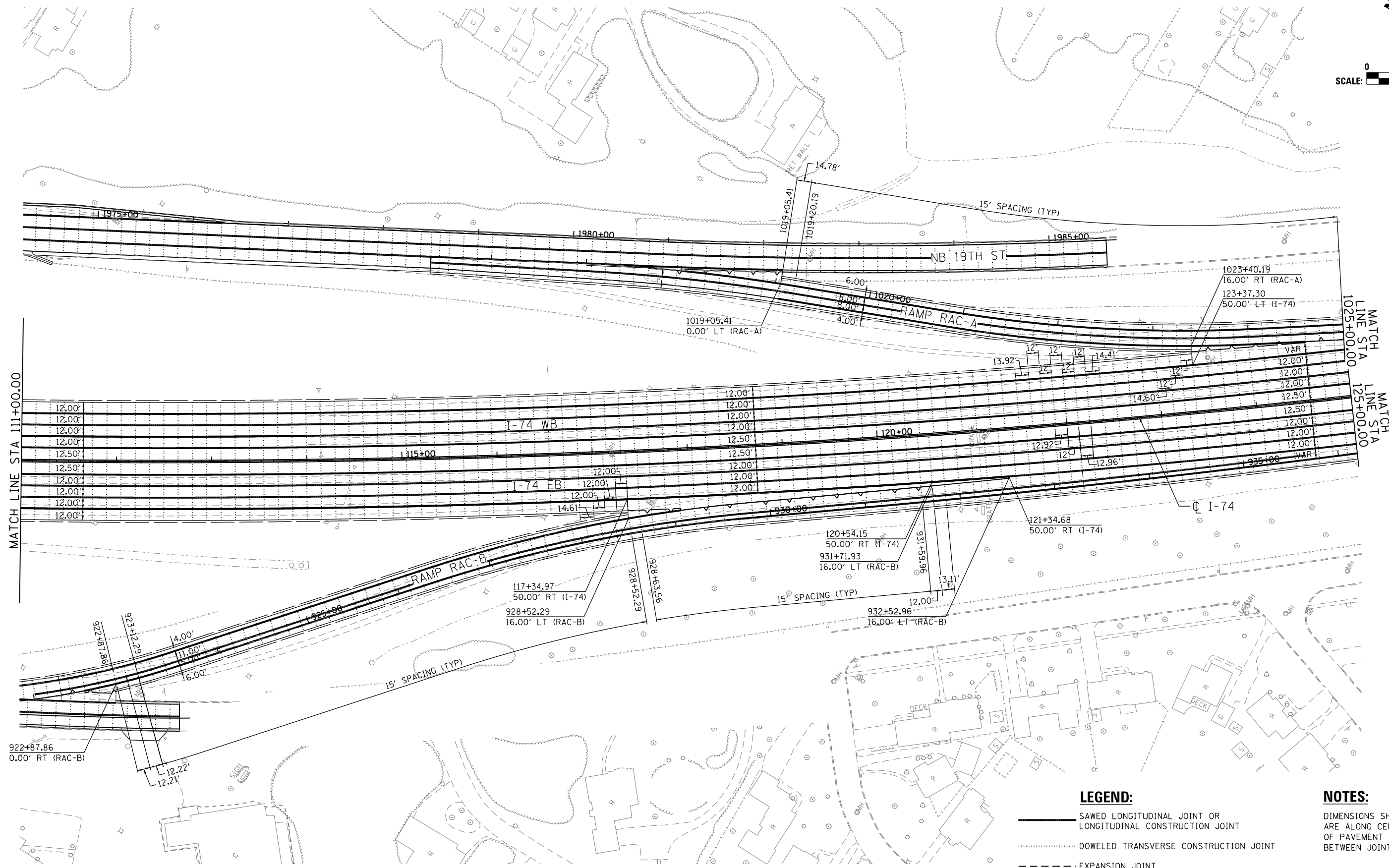
STATE OF ILLINOIS
DEPARTMENT OF TRANSPORTATION

JOINTING PLAN
I-74 MAINLINE

SCALE: 1" = 50' SHEET NO. OF SHEETS STA. 96+00 TO STA. 101+00

F.A.I. RTE.	SECTION	COUNTY	TOTAL SHEETS	SHEET NO.
74	(81-1R-1 & 81-1HBR, HBR-1, HBR-2)	ROCK ISLAND	2042	687
CONTRACT NO. 64E26			ILLINOIS FED. AID PROJECT	

JT-05



- LEGEND:**
- SAWED LONGITUDINAL JOINT OR LONGITUDINAL CONSTRUCTION JOINT
 - DOWELED TRANSVERSE CONSTRUCTION JOINT
 - - - - - EXPANSION JOINT
 - / — LONGITUDINAL KEYED JOINT WITHOUT TIE BARS

NOTES:


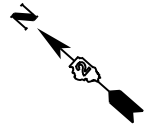
DIMENSIONS SHOWN ON CURVES ARE ALONG CENTERLINE. EDGE OF PAVEMENT DIMENSIONS BETWEEN JOINTS WILL VARY.

FILE NAME =	USER NAME = jtoraj	DESIGNED - AAE	REVISED -
...\\02CONCD-ABC-sht-jointing@3.dgn		DRAWN - IS	REVISED -
#MODELNAME#	PLOT SCALE = 1" = 50'	CHECKED -	REVISED -
	PLOT DATE = 5/9/2017	DATE - 3/23/2017	REVISED -

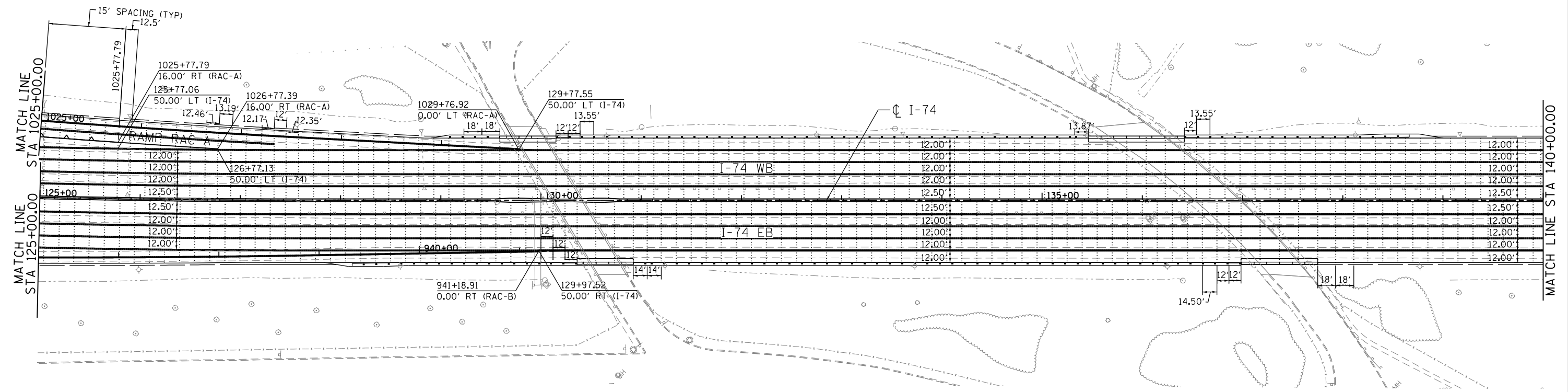
STATE OF ILLINOIS
DEPARTMENT OF TRANSPORTATION

JOINTING PLAN			
I-74 MAINLINE			
SCALE: 1" = 50'	SHEET NO.	OF SHEETS	STA. 101+00 TO STA. 125+00

F.A.I. RTE.	SECTION	COUNTY	TOTAL SHEETS	SHEET NO.
74	(81-1R-1 & 81-1HBR, HBR-1, HBR-2)	ROCK ISLAND	2042	688
CONTRACT NO. 64E26			ILLINOIS FED. AID PROJECT	



Alfred Benesch & Company
 205 North Michigan Avenue, Suite 2400
 Chicago, Illinois 60601
 312-565-0450



LEGEND:

- SAWED LONGITUDINAL JOINT OR LONGITUDINAL CONSTRUCTION JOINT
- DOWELED TRANSVERSE CONSTRUCTION JOINT
- - - - - EXPANSION JOINT
- ⌋⌋⌋⌋ LONGITUDINAL KEYED JOINT WITHOUT TIE BARS

NOTES:

DIMENSIONS SHOWN ON CURVES ARE ALONG CENTERLINE. EDGE OF PAVEMENT DIMENSIONS BETWEEN JOINTS WILL VARY.

FILE NAME = ...\\02CONCD-ABC-sht-jointing04.dgn	USER NAME = jtoraj	DESIGNED - AAE	REVISED -
		DRAWN - IS	REVISED -
	PLOT SCALE = 1" = 50'	CHECKED -	REVISED -
#MODELNAME#	PLOT DATE = 5/9/2017	DATE - 3/23/2017	REVISED -

STATE OF ILLINOIS
DEPARTMENT OF TRANSPORTATION

JOINTING PLAN
I-74 MAINLINE



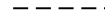

SCALE: 1" = 50' SHEET NO. OF SHEETS STA. 125+00 TO STA. 140+00

F.A.I. RTE.	SECTION	COUNTY	TOTAL SHEETS	SHEET NO.
74	(81-1R-1 & 81-1HBR, HBR-1, HBR-2)	ROCK ISLAND	2042	689
CONTRACT NO. 64E26			ILLINOIS FED. AID PROJECT	

JT-07



LEGEND:

-  SAWED LONGITUDINAL JOINT OR LONGITUDINAL CONSTRUCTION JOINT
-  DOWELED TRANSVERSE CONSTRUCTION JOINT
-  EXPANSION JOINT
-  LONGITUDINAL KEYED JOINT WITHOUT TIE BARS

NOTES:

DIMENSIONS SHOWN ON CURVES ARE ALONG CENTERLINE. EDGE OF PAVEMENT DIMENSIONS BETWEEN JOINTS WILL VARY.

FILE NAME = ... \D2CONCD-ABC-sht-jointing05.dgn	USER NAME = jtoraj	DESIGNED - AAE	REVISED -
#MODELNAME#	PLOT SCALE = 1" = 50'	DRAWN - IS	REVISED -
	PLOT DATE = 5/9/2017	CHECKED -	REVISED -
		DATE - 3/23/2017	REVISED -

STATE OF ILLINOIS
DEPARTMENT OF TRANSPORTATION

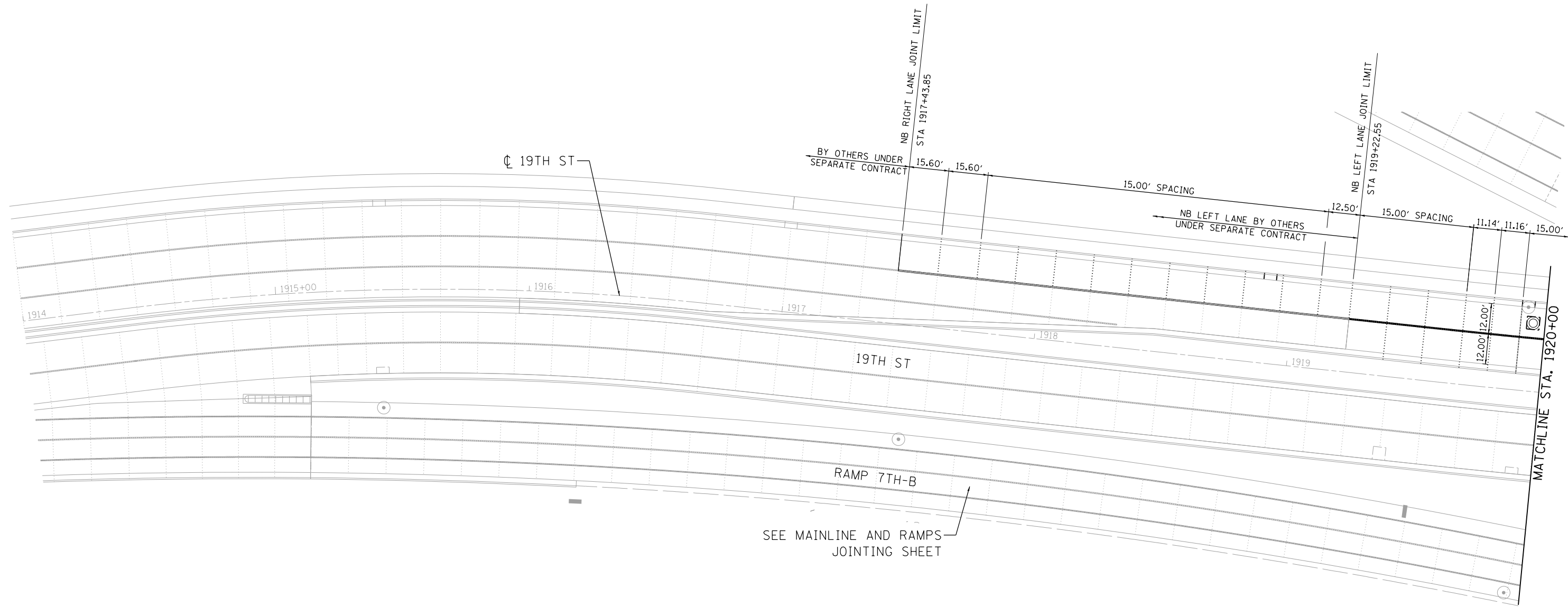
JOINTING PLAN
I-74 MAINLINE

SCALE: 1" = 50' SHEET NO. OF SHEETS STA. 140+00 TO STA. 155+00

F.A.I. RTE.	SECTION	COUNTY	TOTAL SHEETS	SHEET NO.
74	(81-1R-1 & 81-1HBR, HBR-1, HBR-2)	ROCK ISLAND	2042	690
ILLINOIS FED. AID PROJECT			CONTRACT NO. 64E26	



© Copyright Hanson Professional Services Inc.



LEGEND:

- SAWED LONGITUDINAL JOINT OR LONGITUDINAL CONSTRUCTION JOINT
- DOWELED TRANSVERSE CONSTRUCTION JOINT
- EXPANSION JOINT
- ~ ~ ~ LONGITUDINAL KEYED JOINT WITHOUT TIE BARS

NOTE:
 DIMENSIONS SHOWN ON CURVES
 ARE ALONG CENTERLINE. EDGE
 OF PAVEMENT DIMENSIONS
 BETWEEN JOINTS WILL VARY.

SEE MAINLINE AND RAMPS
 JOINTING SHEET

LAYOUT	CBP	7/22/2011
DRAWN	CBP	4/25/2013
REVIEWED	DAW	4/21/2015

FILE NAME = D2CONCD-HP5-sht-plen15L.dgn

USER NAME = hehn01663
 PLOT SCALE = 1" = 20'
 PLOT DATE = 3/22/2017

DESIGNED - CBP
 DRAWN - CBP
 CHECKED - DAW
 DATE - 3/23/2017

REVISED -
 REVISED -
 REVISED -
 REVISED -

**STATE OF ILLINOIS
 DEPARTMENT OF TRANSPORTATION**

**JOINTING PLAN
 19TH STREET**

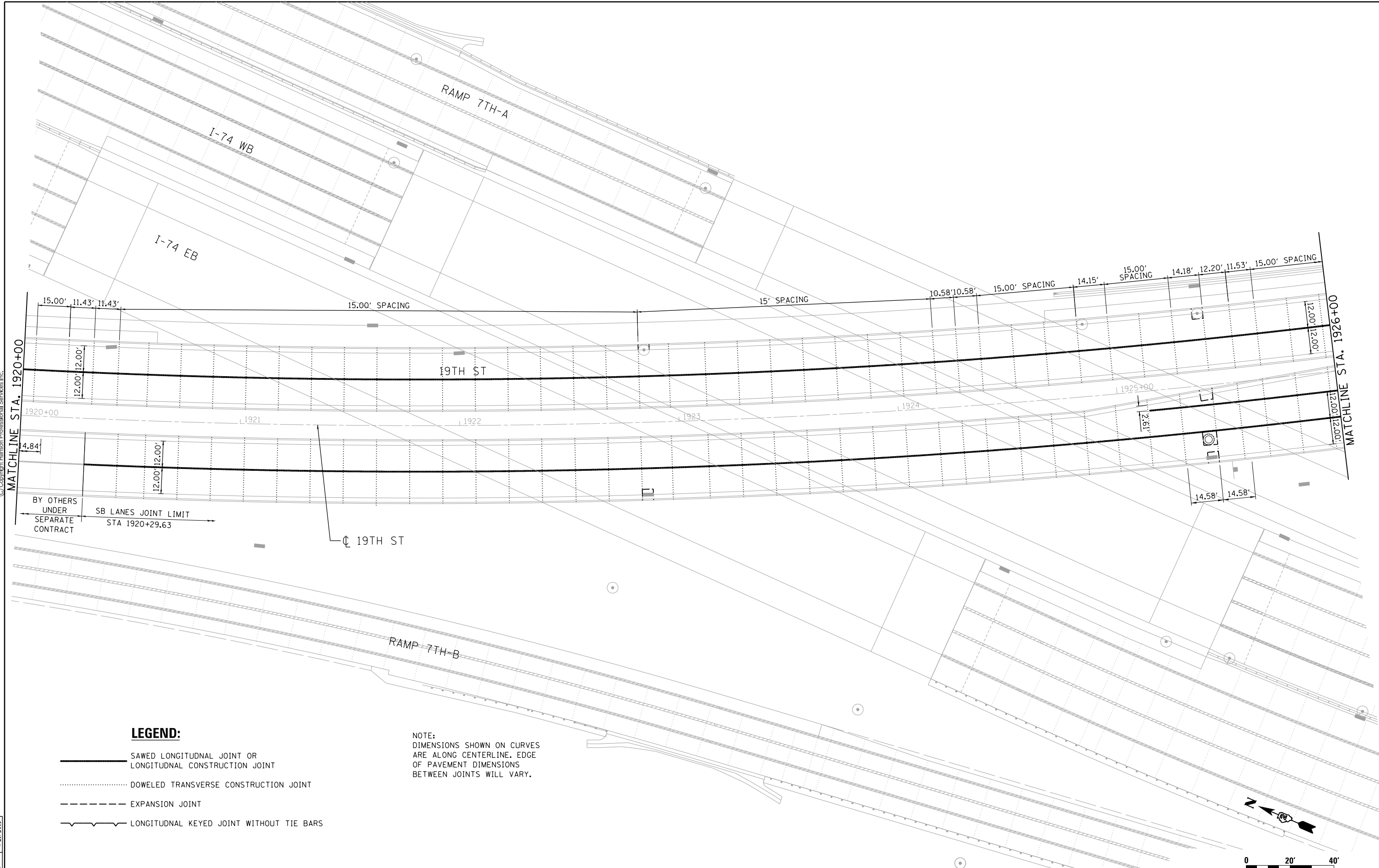
SCALE: 1" = 20' SHEET NO. OF SHEETS STA. 1914+00 TO STA. 1920+00



SCALE: 0 20' 40'		JT-09		
F.A.I. RTE.	SECTION	COUNTY	TOTAL SHEETS	SHEET NO.
74	(81-11R-1 & 81-11HBR, HBR-1, HBR-2)	ROCK ISLAND	2042	691
				CONTRACT NO. 64E26
ILLINOIS FED. AID PROJECT				



© Copyright Hanson Professional Services Inc.



MATCHLINE STA. 1920+00

MATCHLINE STA. 1926+00

LEGEND:

- SAWED LONGITUDNAL JOINT OR LONGITUDNAL CONSTRUCTION JOINT
- DOWELED TRANSVERSE CONSTRUCTION JOINT
- EXPANSION JOINT
- LONGITUDNAL KEYED JOINT WITHOUT TIE BARS

NOTE:
 DIMENSIONS SHOWN ON CURVES ARE ALONG CENTERLINE. EDGE OF PAVEMENT DIMENSIONS BETWEEN JOINTS WILL VARY.

LAYOUT	CBP	7/22/2011
DRAWN	CBP	4/25/2013
REVIEWED	DAW	4/21/2015

FILE NAME = D2CONCD-HP5-shj:p1en16L.dgn

USER NAME = hehm01663
 PLOT SCALE = 1" = 20'
 PLOT DATE = 3/22/2017

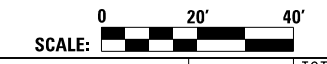
DESIGNED - CBP
 DRAWN - CBP
 CHECKED - DAW
 DATE - 3/23/2017

REVISED -
 REVISED -
 REVISED -
 REVISED -

**STATE OF ILLINOIS
 DEPARTMENT OF TRANSPORTATION**

**JOINTING PLAN
 19TH STREET**

SCALE: 1" = 20' SHEET NO. OF SHEETS STA. 1920+00 TO STA. 1926+00

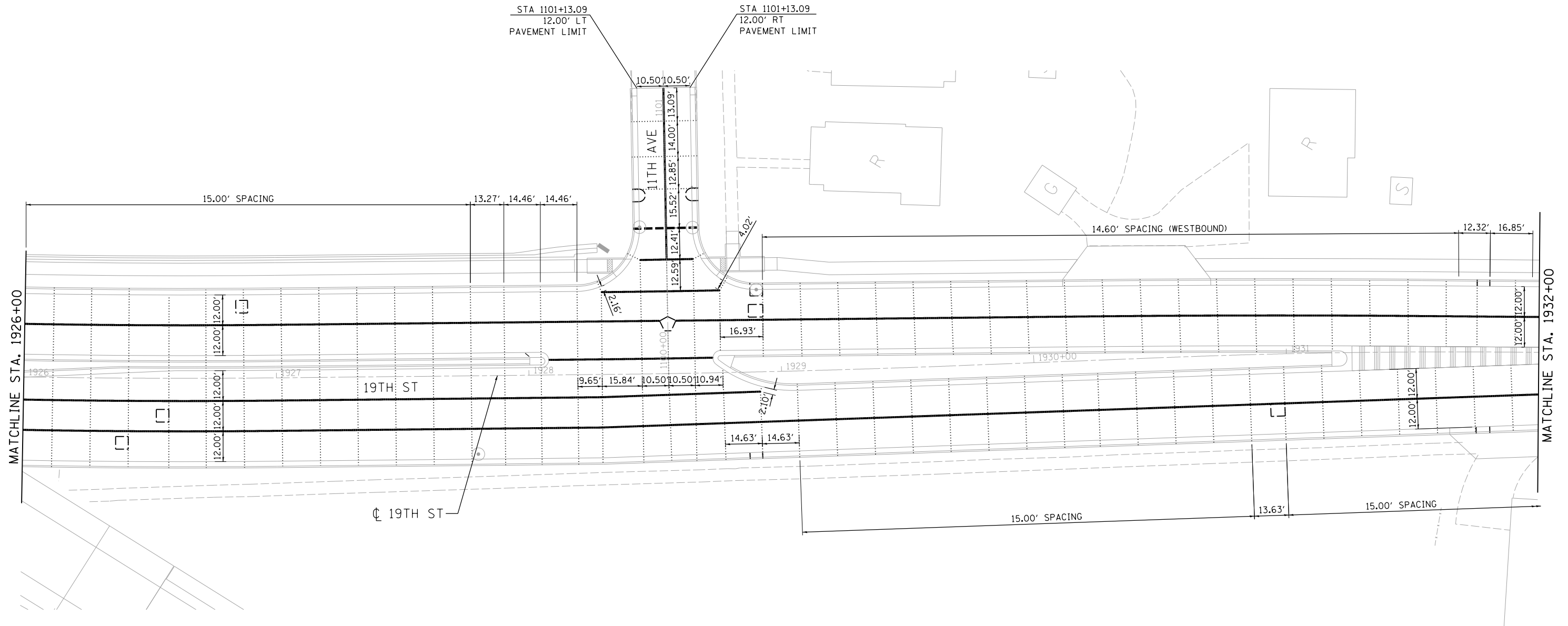


F.A.I. RTE.	SECTION	COUNTY	TOTAL SHEETS	SHEET NO.
74	(81-1R-1 & 81-1RBR, HBR-1, HBR-2)	ROCK ISLAND	2042	692
CONTRACT NO.			64E26	
ILLINOIS FED. AID PROJECT				

JT-10



© Copyright Hanson Professional Services Inc.



LEGEND:

- SAWED LONGITUDNAL JOINT OR LONGITUDNAL CONSTRUCTION JOINT
- DOWELED TRANSVERSE CONSTRUCTION JOINT
- EXPANSION JOINT
- ~ LONGITUDNAL KEYED JOINT WITHOUT TIE BARS

NOTE:
 DIMENSIONS SHOWN ON CURVES
 ARE ALONG CENTERLINE. EDGE
 OF PAVEMENT DIMENSIONS
 BETWEEN JOINTS WILL VARY.

LAYOUT	CBP	7/22/2011
DRAWN	CBP	4/25/2013
REVIEWED	DAW	4/21/2015

FILE NAME = D2CONCD-HP5-sht-plen17L.dgn

USER NAME = hehm01663
 PLOT SCALE = 1" = 20'
 PLOT DATE = 3/22/2017


DESIGNED - CBP
 DRAWN - CBP
 CHECKED - DAW
 DATE - 3/23/2017

REVISED -
 REVISED -
 REVISED -
 REVISED -

**STATE OF ILLINOIS
 DEPARTMENT OF TRANSPORTATION**

**JOINTING PLAN
 19TH STREET**

SCALE: 1" = 20' SHEET NO. OF SHEETS STA. 1926+00 TO STA. 1932+00



SCALE: 0 20' 40'		JT-11	
F.A.I. RTE.	SECTION	COUNTY	TOTAL SHEETS
74	(81-11R-1 & 81-11HBR, HBR-1, HBR-2)	ROCK ISLAND	2042
CONTRACT NO. 64E26			SHEET NO. 693
ILLINOIS FED. AID PROJECT			

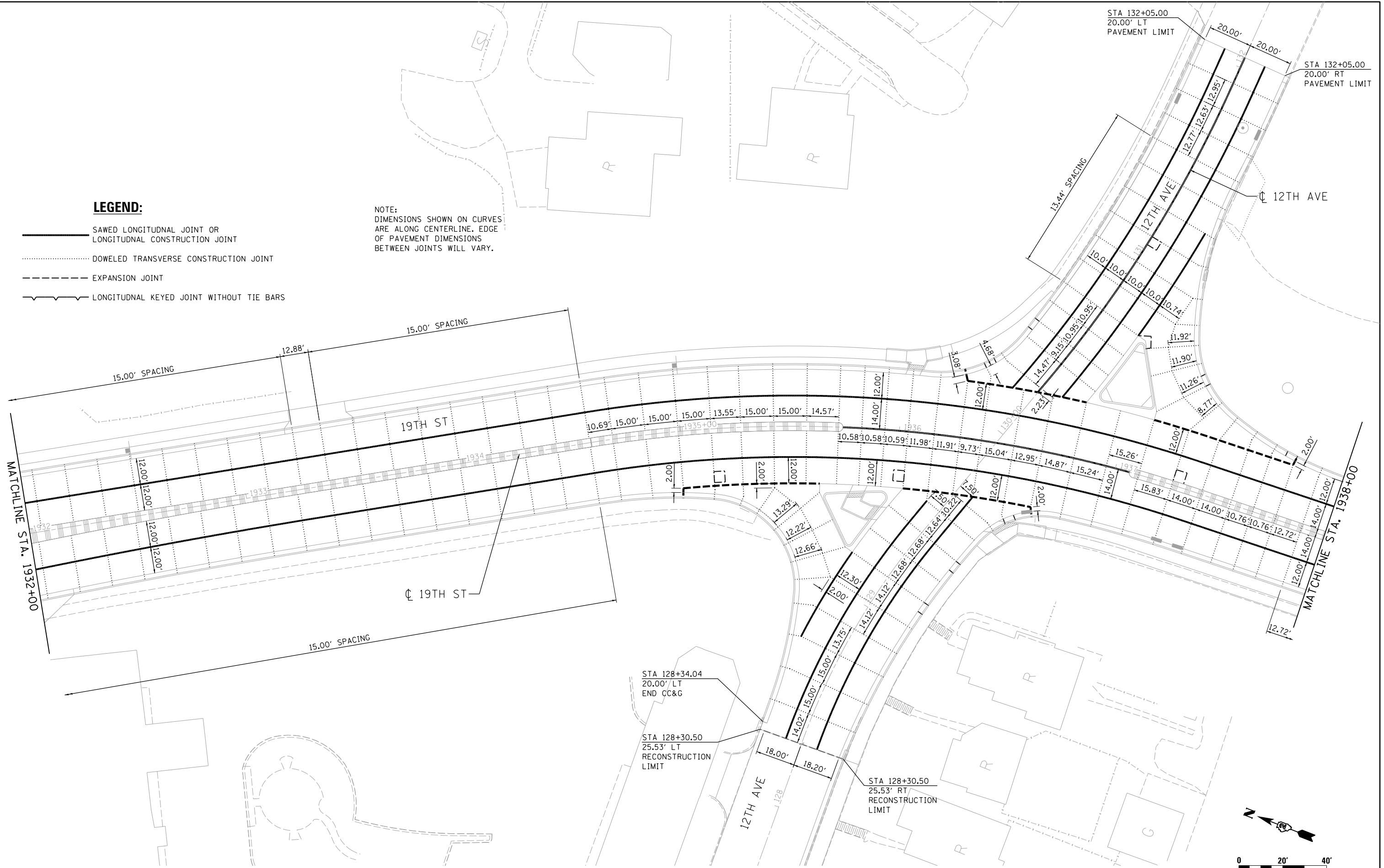


© Copyright Hanson Professional Services Inc.

LEGEND:

- SAWED LONGITUDNAL JOINT OR LONGITUDNAL CONSTRUCTION JOINT
- DOWELED TRANSVERSE CONSTRUCTION JOINT
- EXPANSION JOINT
- LONGITUDNAL KEYED JOINT WITHOUT TIE BARS

NOTE:
DIMENSIONS SHOWN ON CURVES ARE ALONG CENTERLINE. EDGE OF PAVEMENT DIMENSIONS BETWEEN JOINTS WILL VARY.



LAYOUT	CBP	7/22/2011
DRAWN	MGJ	9/7/2015
REVIEWED	MTH	9/7/2015

FILE NAME = D2CONCD-HP5-sht-plan18L.dgn
 USER NAME = hehm01663

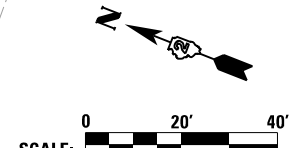
DESIGNED - CBP
 DRAWN - CBP
 PLOT SCALE = 1" = 20'
 PLOT DATE = 3/22/2017

REVISED -
 REVISED -
 REVISED -
 REVISED -

**STATE OF ILLINOIS
 DEPARTMENT OF TRANSPORTATION**

**JOINTING PLAN
 19TH STREET**
 SCALE: 1" = 20' SHEET NO. OF SHEETS STA. 1932+00 TO STA. 1938+00

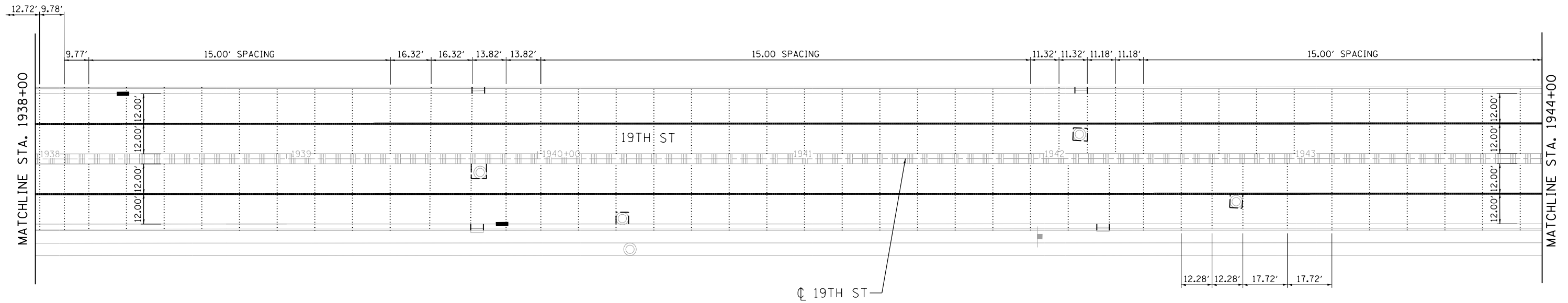
F.A.I. RTE.	SECTION	COUNTY	TOTAL SHEETS	SHEET NO.
74	(81-11R-1 & 81-11HBR, HBR-1, HBR-2)	ROCK ISLAND	2042	694
CONTRACT NO. 64E26			ILLINOIS FED. AID PROJECT	



JT-12



© Copyright Hanson Professional Services Inc.



LEGEND:

- SAWED LONGITUDNAL JOINT OR LONGITUDNAL CONSTRUCTION JOINT
- DOWELED TRANSVERSE CONSTRUCTION JOINT
- EXPANSION JOINT
- LONGITUDNAL KEYED JOINT WITHOUT TIE BARS

NOTE:
 DIMENSIONS SHOWN ON CURVES
 ARE ALONG CENTERLINE. EDGE
 OF PAVEMENT DIMENSIONS
 BETWEEN JOINTS WILL VARY.

LAYOUT	CBP	7/22/2011
DRAWN	CBP	4/25/2013
REVIEWED	DAW	4/21/2015

FILE NAME =	D2CONCD-HP5-sht-plen19L.dgn
-------------	-----------------------------

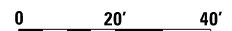
USER NAME =	hehn01663
PLOT SCALE =	1" = 20'
PLOT DATE =	3/22/2017

DESIGNED -	CBP	REVISED -	
DRAWN -	CBP	REVISED -	
CHECKED -	DAW	REVISED -	
DATE -	3/23/2017	REVISED -	

**STATE OF ILLINOIS
 DEPARTMENT OF TRANSPORTATION**

**JOINTING PLAN
 19TH STREET**

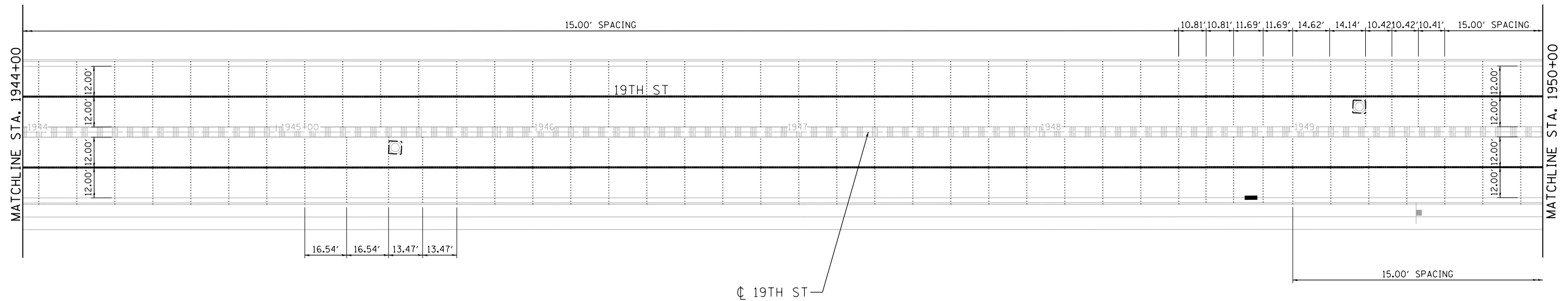
SCALE: 1" = 20' SHEET NO. OF SHEETS STA. 1938+00 TO STA. 1944+00



SCALE:		JT-13	
F.A.I. RTE.	SECTION	COUNTY	TOTAL SHEETS
74	(81-1R-1 & 81-1HBR, HBR-1, HBR-2)	ROCK ISLAND	2042
CONTRACT NO.			64E26
ILLINOIS FED. AID PROJECT			



© Copyright Hanson Professional Services Inc.



LEGEND:

- SAWED LONGITUDINAL JOINT OR LONGITUDINAL CONSTRUCTION JOINT
- DOWELED TRANSVERSE CONSTRUCTION JOINT
- EXPANSION JOINT
- LONGITUDINAL KEYED JOINT WITHOUT TIE BARS

NOTE:
DIMENSIONS SHOWN ON CURVES ARE ALONG CENTERLINE. EDGE OF PAVEMENT DIMENSIONS BETWEEN JOINTS WILL VARY.

LAYOUT	CBP	7/22/2011
DRAWN	CBP	4/25/2013
REVIEWED	DAW	4/21/2015

FILE NAME = D2CONCD-HP5-sht-plen20L.dgn

USER NAME = hehn01663

PLOT SCALE = 1" = 20'

PLOT DATE = 3/22/2017

DESIGNED - CBP

DRAWN - CBP

CHECKED - DAW

DATE - 3/23/2017

REVISED -

REVISED -

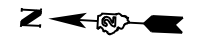
REVISED -

REVISED -

**STATE OF ILLINOIS
DEPARTMENT OF TRANSPORTATION**

**JOINTING PLAN
19TH STREET**

SCALE: 1" = 20' SHEET NO. OF SHEETS STA. 1944+00 TO STA. 1950+00




F.A.I. RTE.	SECTION	COUNTY	TOTAL SHEETS	SHEET NO.
74	(81-1R-1 & 81-1HBR, HBR-1, HBR-2)	ROCK ISLAND	2042	696
CONTRACT NO.			64E26	
ILLINOIS FED. AID PROJECT				

JT-14



© Copyright Hanson Professional Services Inc.



LEGEND:

- SAWED LONGITUDINAL JOINT OR LONGITUDINAL CONSTRUCTION JOINT
- DOWELED TRANSVERSE CONSTRUCTION JOINT
- - - - - EXPANSION JOINT
- ~ ~ ~ ~ ~ LONGITUDINAL KEYED JOINT WITHOUT TIE BARS

NOTE:
DIMENSIONS SHOWN ON CURVES
ARE ALONG CENTERLINE. EDGE
OF PAVEMENT DIMENSIONS
BETWEEN JOINTS WILL VARY.

LAYOUT	MGJ	9/4/2013
DRAWN	CBP	9/5/2013
REVIEWED	DAW	4/21/2015

FILE NAME = D2CONCD-HP5-sht-plen21L.dgn

USER NAME = hehm01663	DESIGNED - MGJ	REVISED -
PLOT SCALE = 1" = 20'	DRAWN - CBP	REVISED -
PLOT DATE = 3/22/2017	CHECKED - DAW	REVISED -
	DATE - 3/23/2017	REVISED -

**STATE OF ILLINOIS
DEPARTMENT OF TRANSPORTATION**

**JOINTING PLAN
19TH STREET**

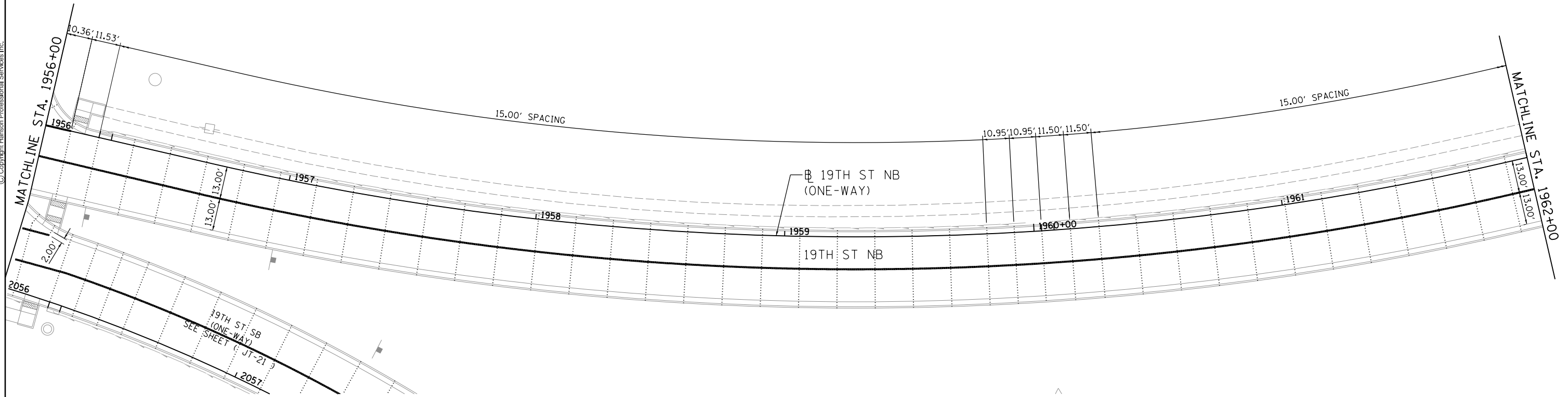
SCALE: 1" = 20' SHEET NO. OF SHEETS STA. 1950+00 TO STA. 1956+00



F.A.I. RTE.	SECTION	COUNTY	TOTAL SHEETS	SHEET NO.
74	(81-11R-1 & 81-11HBR, HBR-1, HBR-2)	ROCK ISLAND	2042	697
CONTRACT NO. 64E26			JT-15	
ILLINOIS FED. AID PROJECT				



© Copyright Hanson Professional Services Inc.



LEGEND:

- SAWED LONGITUDINAL JOINT OR LONGITUDINAL CONSTRUCTION JOINT
- DOWELED TRANSVERSE CONSTRUCTION JOINT
- EXPANSION JOINT
- LONGITUDINAL KEYED JOINT WITHOUT TIE BARS

NOTE:
DIMENSIONS SHOWN ON CURVES
ARE ALONG CENTERLINE. EDGE
OF PAVEMENT DIMENSIONS
BETWEEN JOINTS WILL VARY.

LAYOUT	MGJ	9/4/2013
DRAWN	CBP	9/5/2013
REVIEWED	DAW	4/21/2015

FILE NAME = D2CONCD-HP5-sht-plen22L.dgn

USER NAME = hehm01663
 PLOT SCALE = 1" = 20'
 PLOT DATE = 3/22/2017

DESIGNED - MGJ
 DRAWN - CBP
 CHECKED - DAW
 DATE - 3/23/2017


REVISED -
 REVISED -
 REVISED -
 REVISED -

**STATE OF ILLINOIS
 DEPARTMENT OF TRANSPORTATION**

SCALE: 1" = 20' SHEET NO. OF SHEETS STA. 1956+00 TO STA. 1962+00

**JOINTING PLAN
 19TH STREET
 NORTHBOUND ONE-WAY**

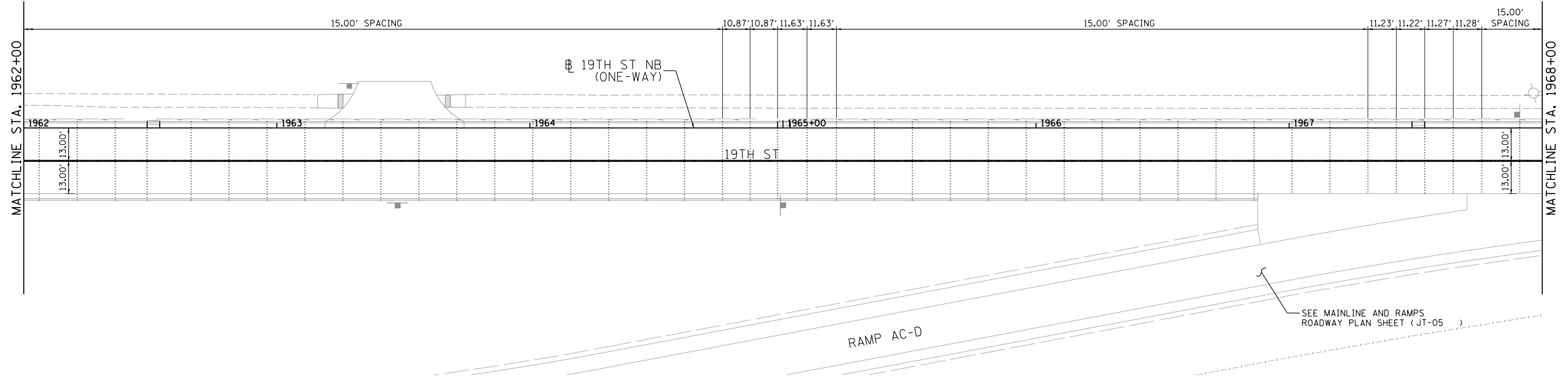
F.A.I. RTE.	SECTION	COUNTY	TOTAL SHEETS	SHEET NO.
74	(81-11R-1 & 81-11HBR, HBR-1, HBR-2)	ROCK ISLAND	2042	698
CONTRACT NO.			64E26	
ILLINOIS FED. AID PROJECT				



JT-16



© Copyright Hanson Professional Services Inc.




LEGEND:

- SAWED LONGITUDNAL JOINT OR LONGITUDNAL CONSTRUCTION JOINT
- DOWELED TRANSVERSE CONSTRUCTION JOINT
- EXPANSION JOINT
- LONGITUDNAL KEYED JOINT WITHOUT TIE BARS

NOTE:
 DIMENSIONS SHOWN ON CURVES
 ARE ALONG CENTERLINE. EDGE
 OF PAVEMENT DIMENSIONS
 BETWEEN JOINTS WILL VARY.

SEE MAINLINE AND RAMPS
 ROADWAY PLAN SHEET (JT-05)



LAYOUT	MGJ	9/4/2013
DRAWN	CBP	9/5/2013
REVIEWED	DAW	4/21/2015

FILE NAME = D2CONCD-HPS-sht-plen23L.dgn

USER NAME = hehn01663
 PLOT SCALE = 1" = 20'
 PLOT DATE = 3/22/2017

DESIGNED - MGJ
 DRAWN - CBP
 CHECKED - DAW
 DATE - 3/23/2017

REVISED -
 REVISED -
 REVISED -
 REVISED -

**STATE OF ILLINOIS
 DEPARTMENT OF TRANSPORTATION**

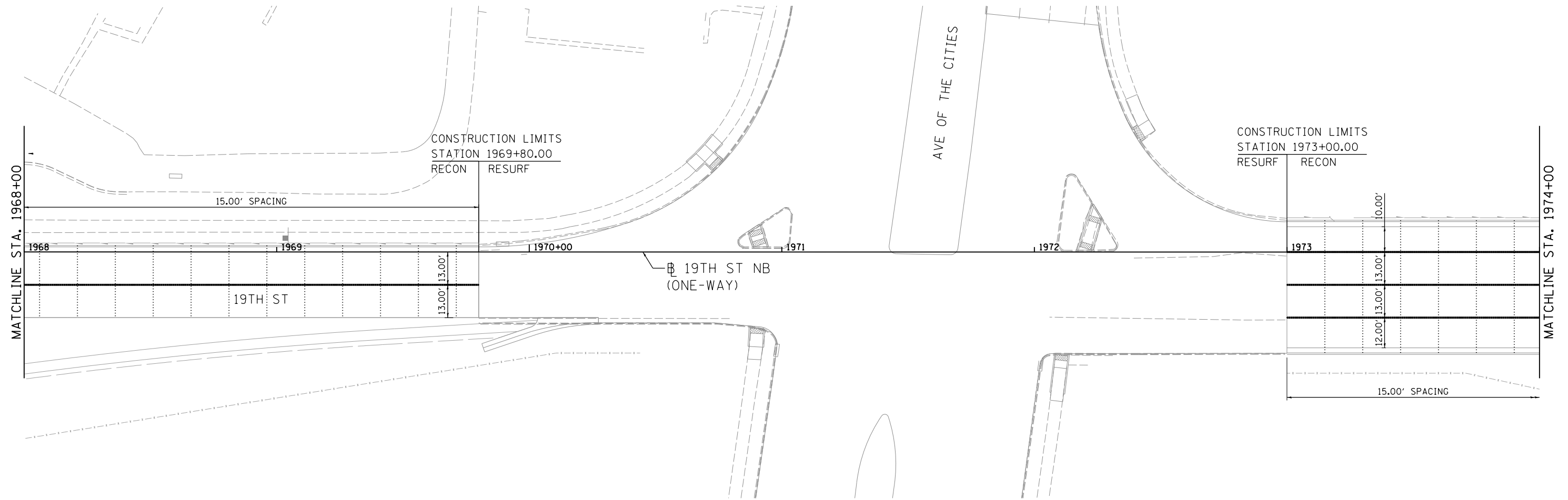
SCALE: 1" = 20' SHEET NO. OF SHEETS STA. 1962+00 TO STA. 1968+00

**JOINTING PLAN
 19TH STREET
 NORTHBOUND ONE-WAY**

F.A.I. RTE.	SECTION	COUNTY	TOTAL SHEETS	SHEET NO.
74	(81-11R-1 & 81-11HBR, HBR-1, HBR-2)	ROCK ISLAND	2042	699
CONTRACT NO. 64E26			JT-17	
ILLINOIS FED. AID PROJECT				



© Copyright Hanson Professional Services Inc.



LEGEND:

- SAWED LONGITUDNAL JOINT OR LONGITUDNAL CONSTRUCTION JOINT
- DOWELED TRANSVERSE CONSTRUCTION JOINT
- - - - - EXPANSION JOINT
- ~ ~ ~ ~ ~ LONGITUDNAL KEYED JOINT WITHOUT TIE BARS

NOTE:
 DIMENSIONS SHOWN ON CURVES
 ARE ALONG CENTERLINE. EDGE
 OF PAVEMENT DIMENSIONS
 BETWEEN JOINTS WILL VARY.

LAYOUT	MGJ	9/4/2013
DRAWN	CBP	9/5/2013
REVIEWED	DAW	4/21/2015

FILE NAME = D2CONCD-HP5-sht-plan24L.dgn

USER NAME = hehn01663
 PLOT SCALE = 1" = 20'
 PLOT DATE = 3/22/2017

DESIGNED - MGJ
 DRAWN - CBP
 CHECKED - DAW
 DATE - 3/23/2017


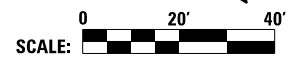
REVISED -
 REVISED -
 REVISED -
 REVISED -

**STATE OF ILLINOIS
 DEPARTMENT OF TRANSPORTATION**

SCALE: 1" = 20' SHEET NO. OF SHEETS STA. 1968+00 TO STA. 1974+00

**JOINTING PLAN
 19TH STREET
 NORTHBOUND ONE-WAY**

F.A.I. RTE.	SECTION	COUNTY	TOTAL SHEETS	SHEET NO.
74	(81-11R-1 & 81-11HBR, HBR-1, HBR-2)	ROCK ISLAND	2042	700
CONTRACT NO.			64E26	
ILLINOIS FED. AID PROJECT				



JT-18