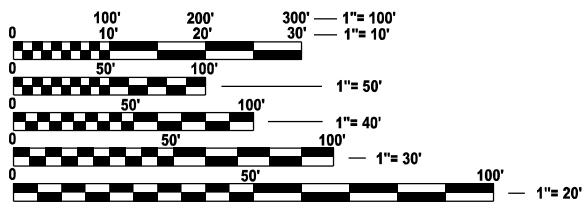


INDEX OF SHEETS

1. COVER SHEET
2. GENERAL NOTES
3. SUMMARY OF QUANTITIES
4. SCHEDULES
5. RAISED REFLECTIVE PAVEMENT MARKER DETAILS FOR INTERSTATE MAINLINE AND EXIT RAMP

HIGHWAY STANDARDS

- 701001-02 OFF-ROAD OPERATIONS 2L, 2W, MORE THAN 15' AWAY
- 701006-05 OFF-ROAD OPERATIONS 2L, 2W, 15' TO 24" FROM PAVEMENT EDGE
- 701101-05 OFF-ROAD OPERATIONS, MULTILANE, 15' TO 24" FROM PAVEMENT EDGE
- 701106-02 OFF-ROAD OPERATIONS, MULTILANE, MORE THAN 15' AWAY
- 701201-05 LANE CLOSURE, 2L, 2W, DAY ONLY, FOR SPEEDS \geq 45 MPH
- 701301-04 LANE CLOSURE, 2L, 2W, SHORT TIME OPERATIONS
- 701311-03 LANE CLOSURE, 2L, 2W, MOVING OPERATIONS - DAY ONLY
- 701401-13 LANE CLOSURE, FREEWAY/EXPRESSWAY
- 701411-09 LANE CLOSURE, MULTILANE, AT ENTRANCE OR EXIT RAMP FOR SPEEDS \geq 45 MPH
- 701426-09 LANE CLOSURE, MULTILANE INTERMITTENT OR MOVING OPERATION, FOR SPEEDS \geq 45 MPH
- 701428-01 TRAFFIC CONTROL, SETUP AND REMOVAL, FREEWAY/EXPRESSWAY
- 701501-06 URBAN LANE CLOSURE, 2L, 2W, UNDIVIDED
- 701502-09 URBAN LANE CLOSURE 2L, 2W, WITH BIDIRECTIONAL LEFT TURN LANE
- 701601-09 URBAN LANE CLOSURE, MULTILANE, 1W OR 2W WITH NONTRAVERSABLE MEDIAN
- 701602-10 URBAN LANE CLOSURE, MULTILANE, 2W WITH BIDIRECTIONAL LEFT TURN LANE
- 701701-10 URBAN LANE CLOSURE, MULTILANE INTERSECTION
- 781001-04 TYPICAL APPLICATIONS RAISED REFLECTIVE PAVEMENT MARKERS
- 701901-08 TRAFFIC CONTROL DEVICES
- 701400-11 APPROACH TO LANE CLOSURE, FREEWAY/EXPRESSWAY



FULL SIZE PLANS HAVE BEEN PREPARED USING STANDARD ENGINEERING SCALES. REDUCED SIZED PLANS WILL NOT CONFORM TO STANDARD SCALES. IN MAKING MEASUREMENTS ON REDUCED PLANS, THE ABOVE SCALES MAY BE USED.

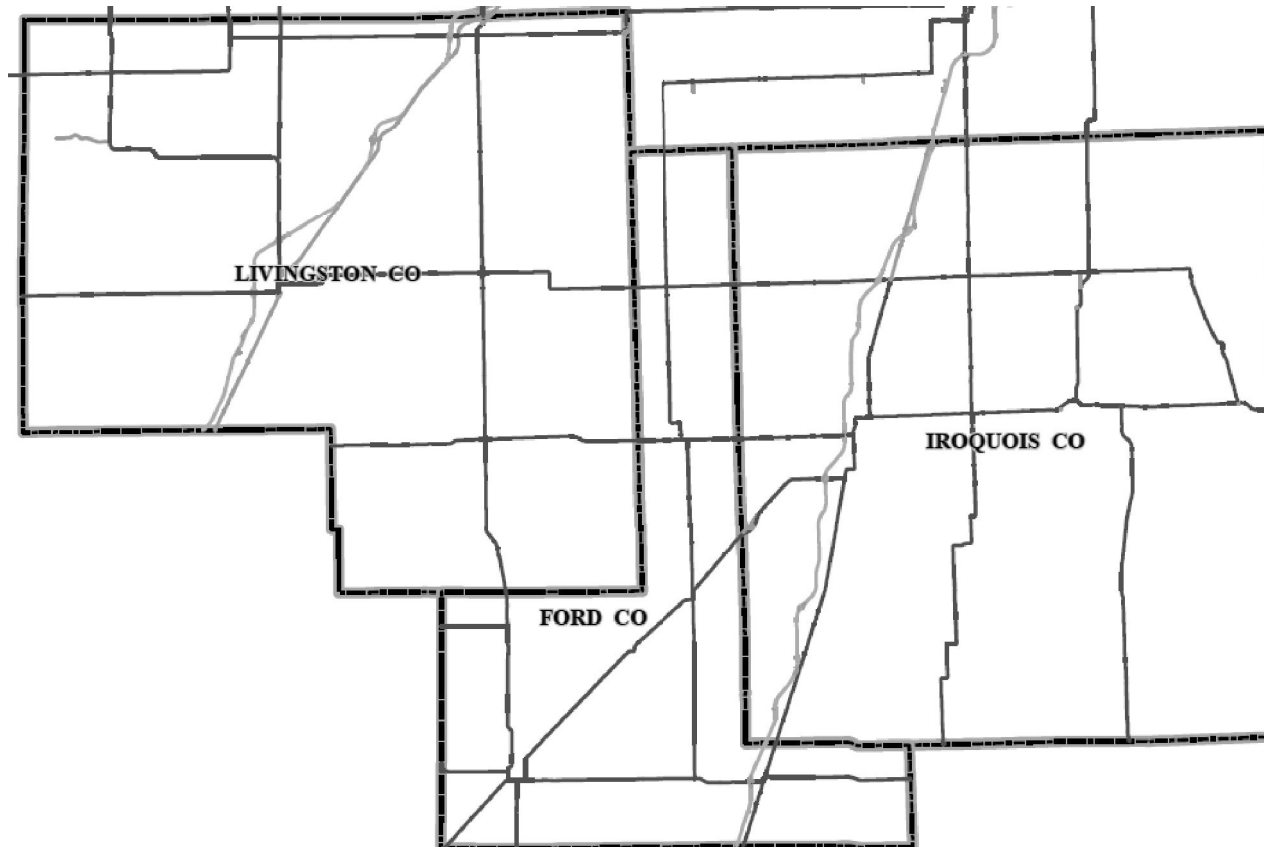
J.U.L.I.E.
JOINT UTILITY LOCATION INFORMATION FOR EXCAVATION
 1-800-892-0123
 OR 811

PROJECT ENGINEER: YOGESH PATEL P.E.
UNIT CHIEF: RON WOODSHANK
DISTRICT NO. 3 (815) 434-6131
CONTRACT NO. 46634

STATE OF ILLINOIS
DEPARTMENT OF TRANSPORTATION

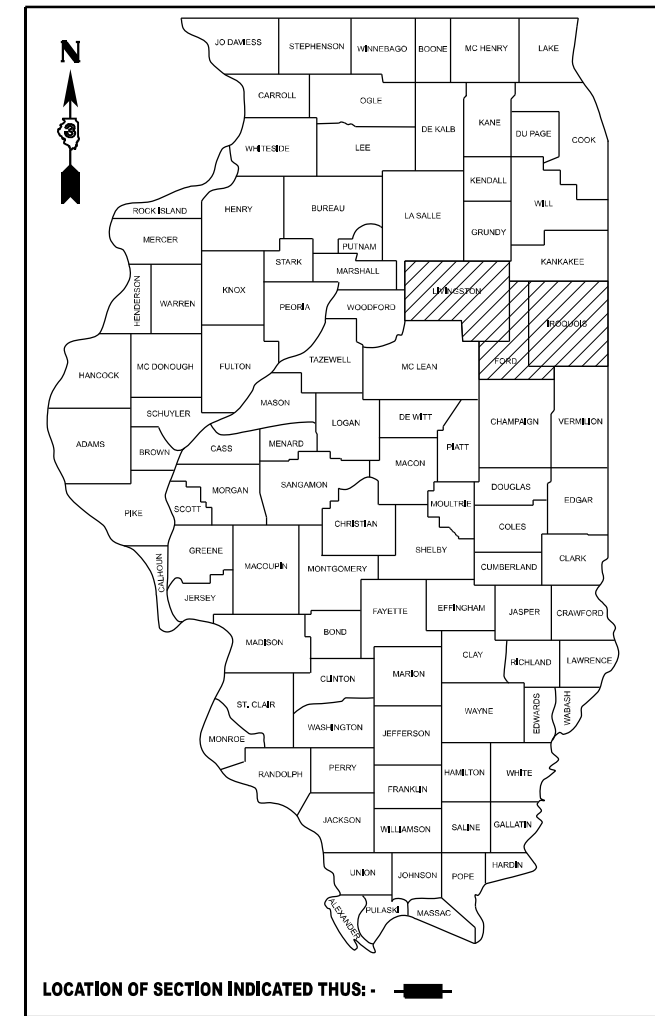
PROPOSED
HIGHWAY PLANS
VARIOUS ROUTES
SECTION D3 REFLECTOR REPL 24-15
RAISED REFLECTIVE PAVEMENT
MARKER/REFLECTOR REPLACEMENT
VARIOUS COUNTIES

M-60-015-24



RTE.	SECTION	COUNTY	TOTAL SHEETS	SHEET NO.
VAR	D3 REFLECTOR REPL 24-15	VARIOUS	5	1
		ILLINOIS	CONTRACT NO. 46634	

D-93-080-23



STATE OF ILLINOIS
DEPARTMENT OF TRANSPORTATION

SUBMITTED July 5, 2023

David Howard
 REGIONAL ENGINEER

August 18, 2023
Scott A. Etk
 ENGINEER OF DESIGN AND ENVIRONMENT

August 18, 2023
Stephen McNeill
 DIRECTOR OF HIGHWAYS PROJECT IMPLEMENTATION

PRINTED BY THE AUTHORITY
OF THE STATE OF ILLINOIS

GENERAL NOTES

NONE

COMMITMENTS

NONE

**STATE OF ILLINOIS
DEPARTMENT OF TRANSPORTATION
DISTRICT THREE
AS BUILT INFORMATION**

SUPERVISING CONSTRUCTION FIELD ENGINEER

RESIDENT ENGINEER / TECHNICIAN

**START & END DATES
OF CONSTRUCTION:**

INSPECTORS:

MODEL: D:\infuit...
FILE NAME: D:\work\paw\jerry.com\PM\DOT\Documents\DOT Office\District 3\ORD Projects\0346634\CAD\3d\46634.dgn

USER NAME = ronald.woodshank	DESIGNED - RW	REVISED - ____
	DRAWN - RW	REVISED - ____
PLOT SCALE = 100,000' / 1in.	CHECKED - YP	REVISED - ____
PLOT DATE = 6/14/2023	DATE - 6/14/2023	REVISED - ____

**STATE OF ILLINOIS
DEPARTMENT OF TRANSPORTATION**

GENERAL NOTES

SCALE: ____ SHEET 1 OF 1 SHEETS STA. ____ TO STA. ____

RTS.	SECTION	COUNTY	TOTAL SHEETS	SHEET NO.
VAR	D3 REFLECTOR REPL 24-14	VARIOUS	5	2
			CONTRACT NO. 46634	
		ILLINOIS	FED. AID PROJECT	

CODE NO.	ITEM	UNIT	TOTAL QUANTITY	CONSTRUCTION CODE					
				100% STATE LIVINGSTON COUNTY		100% STATE IROQUOIS COUNTY		100% STATE FORD COUNTY	
				SAFETY 0021	SAFETY 0021	SAFETY 0021	SAFETY 0021	SAFETY 0021	SAFETY 0021
				URBAN	RURAL	URBAN	RURAL	URBAN	RURAL
67100100	MOBILIZATION	L SUM	1	0.25	0.25		0.25		0.25
78100100	RAISED REFLECTIVE PAVEMENT MARKER	EACH	3272	149	926		1498		699
78100300	REPLACEMENT REFLECTOR	EACH	5696	49	1569		2780		1298
78300200	RAISED REFLECTIVE PAVEMENT MARKER REMOVAL	EACH	806	36	142		428		200

MODEL: D:\in\it...
 FILE NAME: D:\in\it...

USER NAME = ronald.woodshank	DESIGNED - RW	REVISED - _____
	DRAWN - RW	REVISED - _____
PLOT SCALE = 100,000' / 1" =	CHECKED - YP	REVISED - _____
PLOT DATE = 6/14/2023	DATE - 6/14/2023	REVISED - _____

**STATE OF ILLINOIS
DEPARTMENT OF TRANSPORTATION**

SUMMARY OF QUANTITIES

SCALE: _____ SHEET 1 OF 1 SHEETS STA. _____ TO STA. _____

RTS.	SECTION	COUNTY	TOTAL SHEETS	SHEET NO.
VAR	D3 REFLECTOR REPL 24-14	VARIOUS	5	3
			CONTRACT NO. 46634	
		ILLINOIS FED. AID PROJECT		

RAISED REFLECTIVE PAVEMENT MARKER SCHEDULE - LIVINGSTON COUNTY

PRIORITY NO.	ROUTE	LOCATION	DESCRIPTION OF REFLECTORS		REPLACEMENT REFLECTORS		RRPM (CASTING W/ REFLECTOR)		RRPM REMOVAL (CASTING)	
					URBAN	RURAL	URBAN	RURAL	URBAN	RURAL
			CRYSTAL	AMBER	EACH	EACH	EACH	EACH	EACH	EACH
3	IL 17	2400E RD TO OR 66 (DWIGHT)	29	99	83		44		13	
4	IL 17	IL 47 TO N 3500E RD		510	66	289	43	155	23	44
6	IL 116	WOODFORD CO TO I-55	20	960		637		343		98
*	IL 23	VERMILLION RIVER TO CORNELL								
*	IL 116	CULLOM ECL TO FORD CO LINE								
*	IL 17	IL 18 TO I-55								
SUBTOTAL:			49	1569	149	926	87	498	36	142
TOTAL:			1618		1075		585		178	

*NOTE: TO BE ADDRESSED IF EXTRA QUANTITIES REMAIN AFTER ALL NUMBERED PRIORITY LOCATIONS HAVE BEEN COMPLETED

RAISED REFLECTIVE PAVEMENT MARKER SCHEDULE - IROQUOIS COUNTY

PRIORITY NO.	ROUTE	LOCATION	DESCRIPTION OF REFLECTORS			REPLACEMENT REFLECTORS		RRPM (CASTING W/ REFLECTOR)		RRPM REMOVAL (CASTING)	
						URBAN	RURAL	URBAN	RURAL	URBAN	RURAL
			CRYSTAL	CRYSTAL/RED	AMBER	EACH	EACH	EACH	EACH	EACH	EACH
1	I-57	MP 263.5 TO 273.5	2112				1716		924		264
		NB & SB REST AREAS	24	102			82		44		13
2	I-57	MP 285.5 TO MP289	1182				768		414		118
5	US 45	IL 116 TO JCT (US 45/US 52/IL 49)			330		214		116		33
SUBTOTAL:			3318	102	330		2780		1498		428
TOTAL:			3750			2780		1498		428	

RAISED REFLECTIVE PAVEMENT MARKER SCHEDULE - FORD COUNTY

PRIORITY NO.	ROUTE	LOCATION	DESCRIPTION OF REFLECTORS		REPLACEMENT REFLECTORS (ONLY)		RRPM (CASTING W/ REFLECTOR)		RRPM REMOVAL (CASTING REMOVAL)	
					URBAN	RURAL	URBAN	RURAL	URBAN	RURAL
			CRYSTAL	AMBER	EACH	EACH	EACH	EACH	EACH	EACH
7	IL 115	US 24 TO IL 54		597		388		209		60
8	IL 115	IL 54 TO IL 9		1400		910		490		140
SUBTOTAL:				1997		1298		699		200
TOTAL:				1997		1298		699		200

MODEL: D:\inf\... FILE NAME: ...

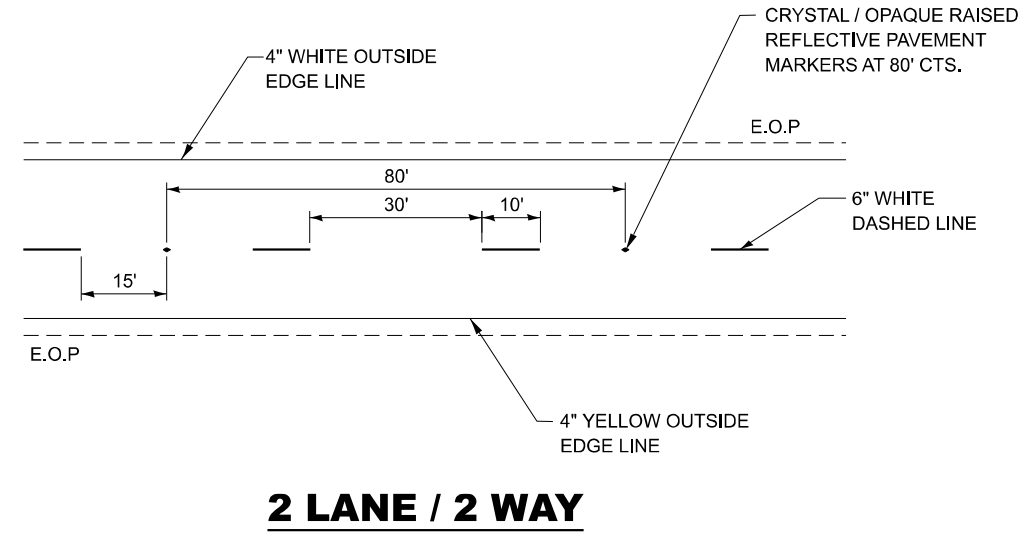
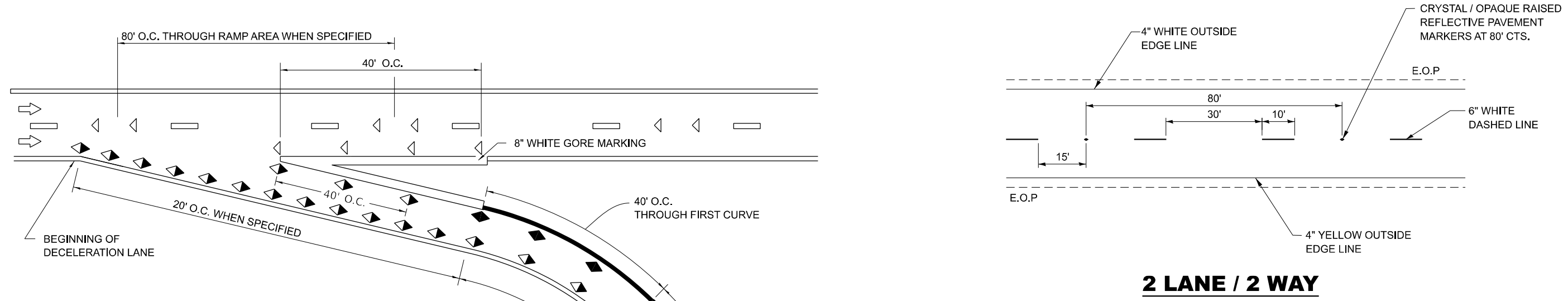
USER NAME = ronald.woodshank	DESIGNED - RW	REVISED - _____
DRAWN - RW	CHECKED - YP	REVISED - _____
PLOT SCALE = 100,000' / 1in.	DATE - 6/14/2023	REVISED - _____
PLOT DATE = 7/5/2023		

**STATE OF ILLINOIS
DEPARTMENT OF TRANSPORTATION**

SCHEDULES

SCALE: _____ SHEET 1 OF 1 SHEETS STA. _____ TO STA. _____

RTE.	SECTION	COUNTY	TOTAL SHEETS	SHEET NO.
VAR	D3 REFLECTOR REPL 24-14	VARIOUS	5	4
			CONTRACT NO. 46634	
ILLINOIS FED. AID PROJECT				



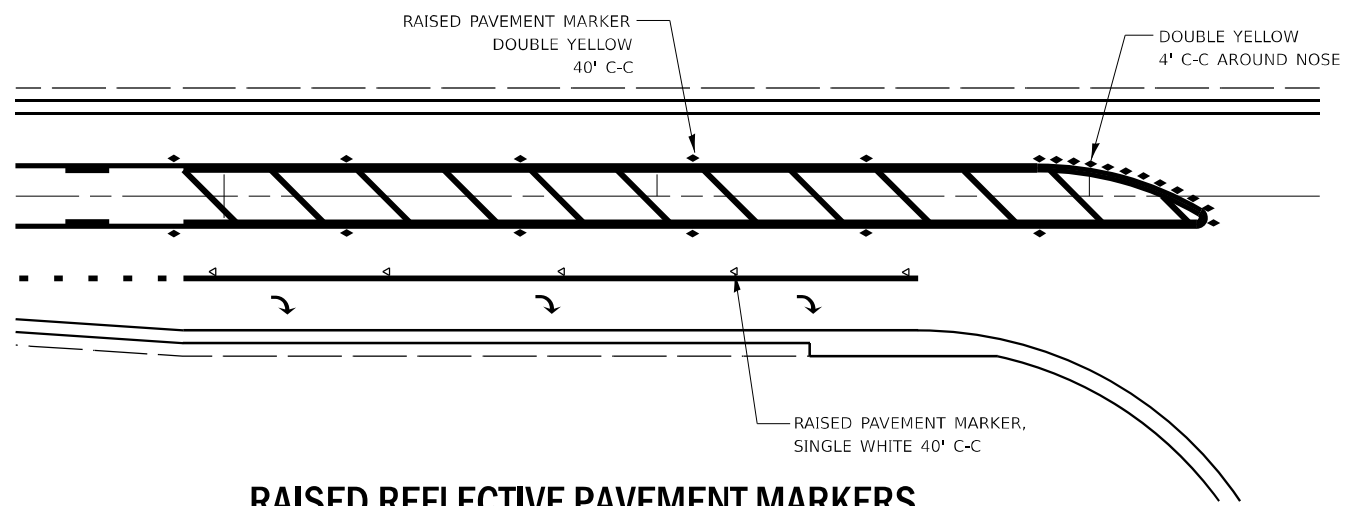
SYMBOLS

- YELLOW STRIPE
- WHITE STRIPE
- ONE-WAY CRYSTAL MARKER
- ONE-WAY AMBER MARKER
- CRYSTAL/RED MARKER
- AMBER/RED MARKER

NOTES:
FOR SELECTED EXIT RAMP THAT TERMINATE IN STOP, YIELD OR SIGNAL CONTROLLED INTERSECTIONS.

FREEWAY EXIT RAMP

MODIFIED FOR "RED" RRPM LENS INSTALLATION



RAISED REFLECTIVE PAVEMENT MARKERS @ RIGHT TURN LANE

MODEL: D:\in\it... FILE NAME: ...

USER NAME = ronald.woodshank	DESIGNED - RW	REVISED -
DRAWN - RW	CHECKED - YP	REVISED -
PLOT SCALE = 100,000' / 1in.	DATE - 6/14/2023	REVISED -
PLOT DATE = 6/14/2023		

**STATE OF ILLINOIS
DEPARTMENT OF TRANSPORTATION**

RAISED REFLECTIVE PAVEMENT MARKER DETAILS

SCALE: _____ SHEET 1 OF 1 SHEETS STA. _____ TO STA. _____

RTS.	SECTION	COUNTY	TOTAL SHEETS	SHEET NO.
VAR	D3 REFLECTOR REPL 24-14	VARIOUS	5	5
CONTRACT NO. 46634				
ILLINOIS FED. AID PROJECT				