

STATE OF ILLINOIS
DEPARTMENT OF TRANSPORTATION

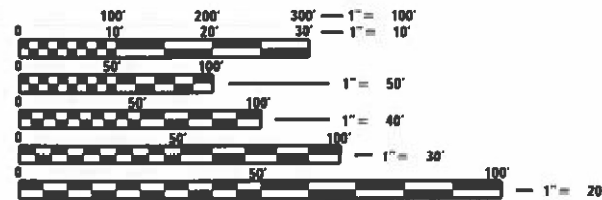
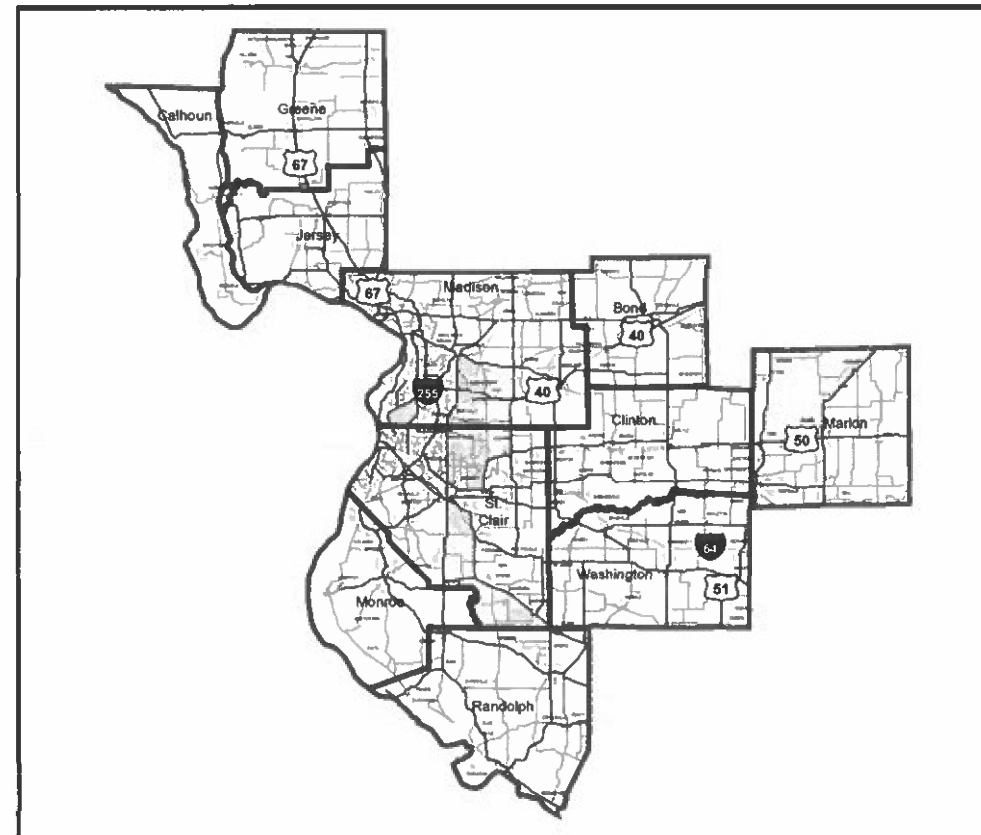
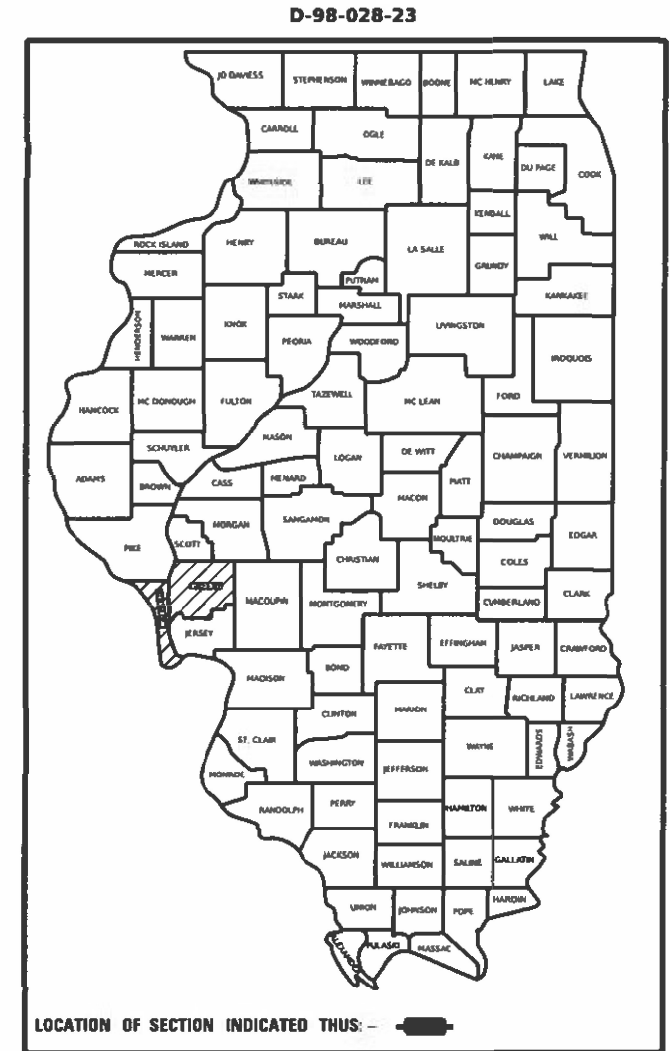
F.A.P. RTE.	SECTION	COUNTY	TOTAL SHEETS	SHEET NO.
Various	Dist 8 TR 2023-1	CALHOUN & GREENE	14	1
		ILLINOIS	CONTRACT NO. 76T05	

FOR INDEX OF SHEETS, SEE SHEET NO. 2

PROPOSED HIGHWAY PLANS

FAP ROUTE VARIOUS
SECTION DIST 8 TR 2023-1
TREE REMOVAL
CALHOUN & GREENE COUNTIES

C-98-072-23



FULL SIZE PLANS HAVE BEEN PREPARED USING STANDARD ENGINEERING SCALES. REDUCED SIZED PLANS WILL NOT CONFORM TO STANDARD SCALES. IN MAKING MEASUREMENTS ON REDUCED PLANS, THE ABOVE SCALES MAY BE USED.

J.U.L.I.E.
JOINT UTILITY LOCATION INFORMATION FOR EXCAVATION
1-800-892-0123
OR 811

PROJECT ENGINEER: CHERYL KEPLAR
PROJECT MANAGER: TONI MANN

CONTRACT NO. 76T05

STATE OF ILLINOIS
DEPARTMENT OF TRANSPORTATION

SUBMITTED June 30, 2023
Keith H. Brown
REGIONAL ENGINEER

August 18, 2023 [Signature]
ENGINEER OF DESIGN AND ENVIRONMENT

August 18, 2023 [Signature]
DIRECTOR OF HIGHWAYS PROJECT IMPLEMENTATION

PRINTED BY THE AUTHORITY
OF THE STATE OF ILLINOIS

100% STATE

CODE NO.	ITEM	UNIT	TOTAL QUANTITY	GREENE	CALHOUN
				0031	0031
				NONE	NONE
67100100	MOBILIZATION	L SUM	1	0.5	0.5
20100110	TREE REMOVAL (6 TO 15 UNITS DIAMETER)	UNIT	12	0	12
20100210	TREE REMOVAL (OVER 15 UNITS DIAMETER)	UNIT	975	454	521

MODEL: 100 SHEET (Sheet)
FILE NAME: p:\11512101\11512101\DOT\Office\Contract\BDRD\Project\DOT\11512101\11512101\11512101.dgn

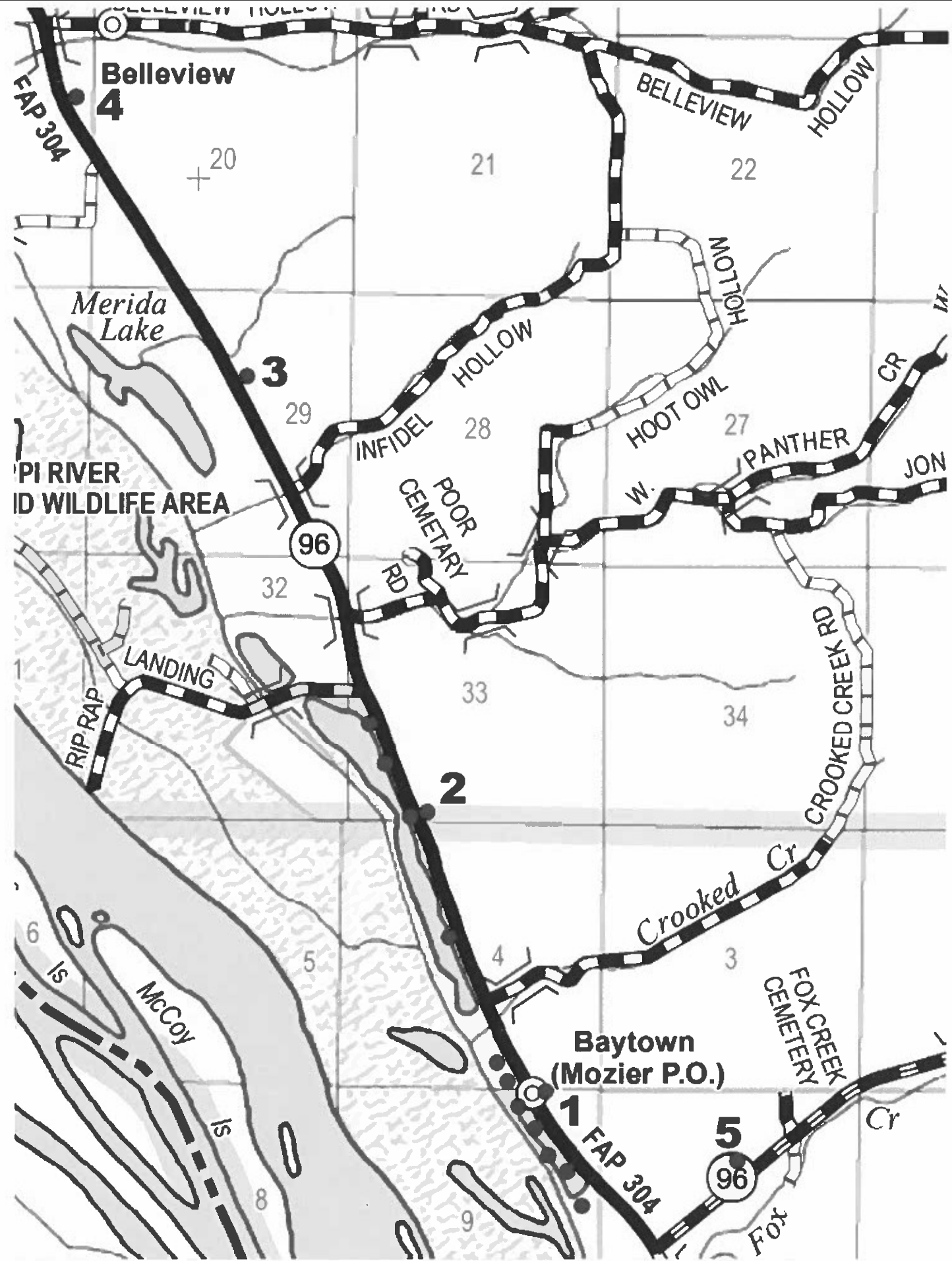
USER NAME * John P. Green	DESIGNED - _____	REVISED - _____
PLOT SCALE * 0.10000033" = 1'	DRAWN - _____	REVISED - _____
PLOT DATE * 8/27/2023	CHECKED - _____	REVISED - _____
	DATE - _____	REVISED - _____

**STATE OF ILLINOIS
DEPARTMENT OF TRANSPORTATION**

SUMMARY OF QUANTITIES

SCALE: SHEET OF SHEETS STA. TO STA.

F.A.P. RTE.	SECTION	COUNTY	TOTAL SHEETS	SHEET NO.
Various	DIST 8 TR 2023-1	CALHOUN & GREENE	14	3
ILLINOIS FED. AID PROJECT			CONTRACT NO. 76T05	



● - LOCATION OF TREE THAT NEEDS TO BE REMOVED



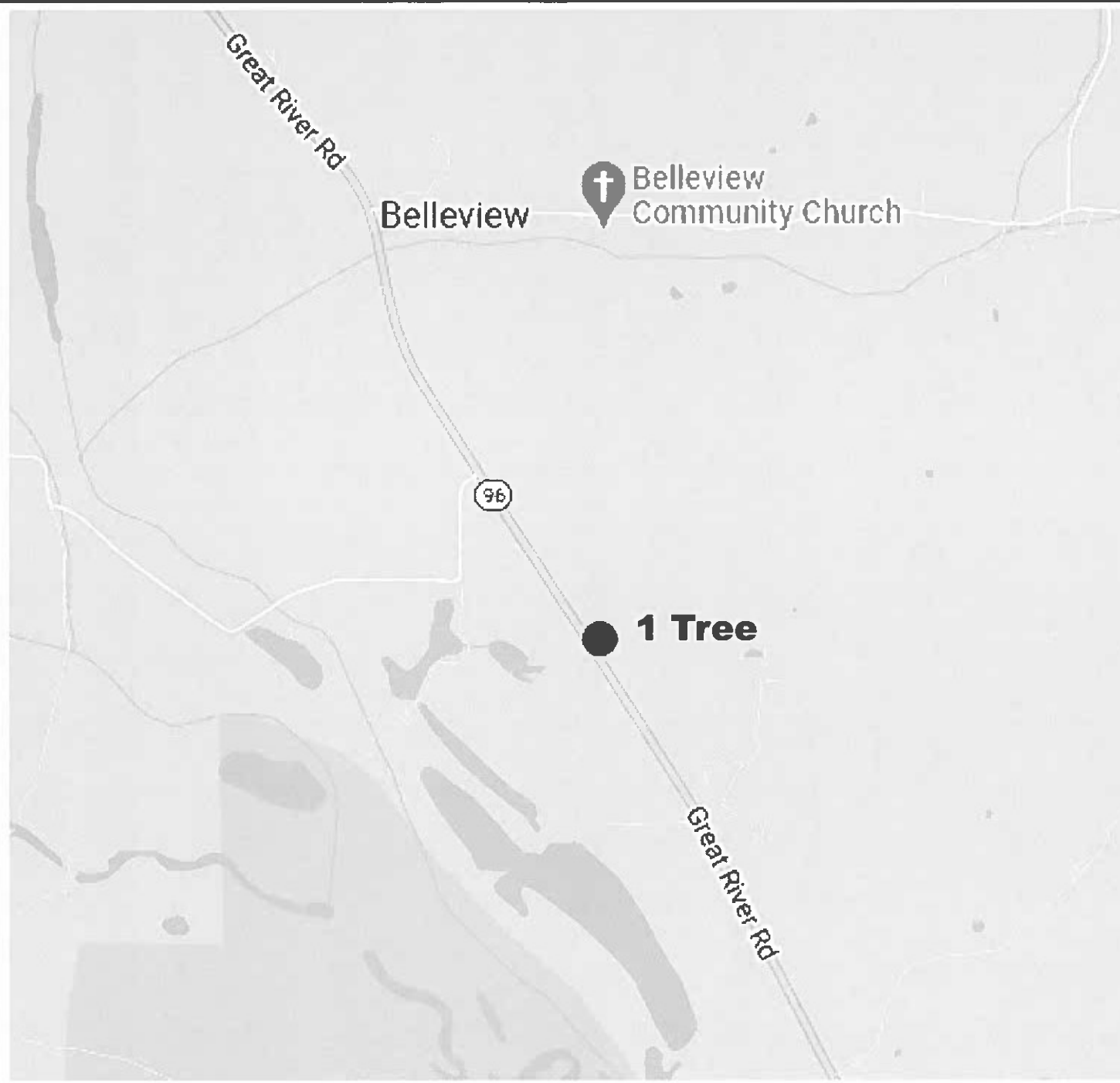
MODEL: L:\Projects\10 (Sheet)
 FILE NAME: J:\GIS\GISData\Map\DOT\Drawings\DOT_CalhounCounty\DOT_CalhounCounty.dwg

USER NAME	John P. Green	DESIGNED	-	REVISED	-
PLOT SCALE	1" = 10000.000' (1:125000)	DRAWN	-	REVISED	-
PLOT DATE	6/27/2023	CHECKED	-	REVISED	-
		DATE	-	REVISED	-

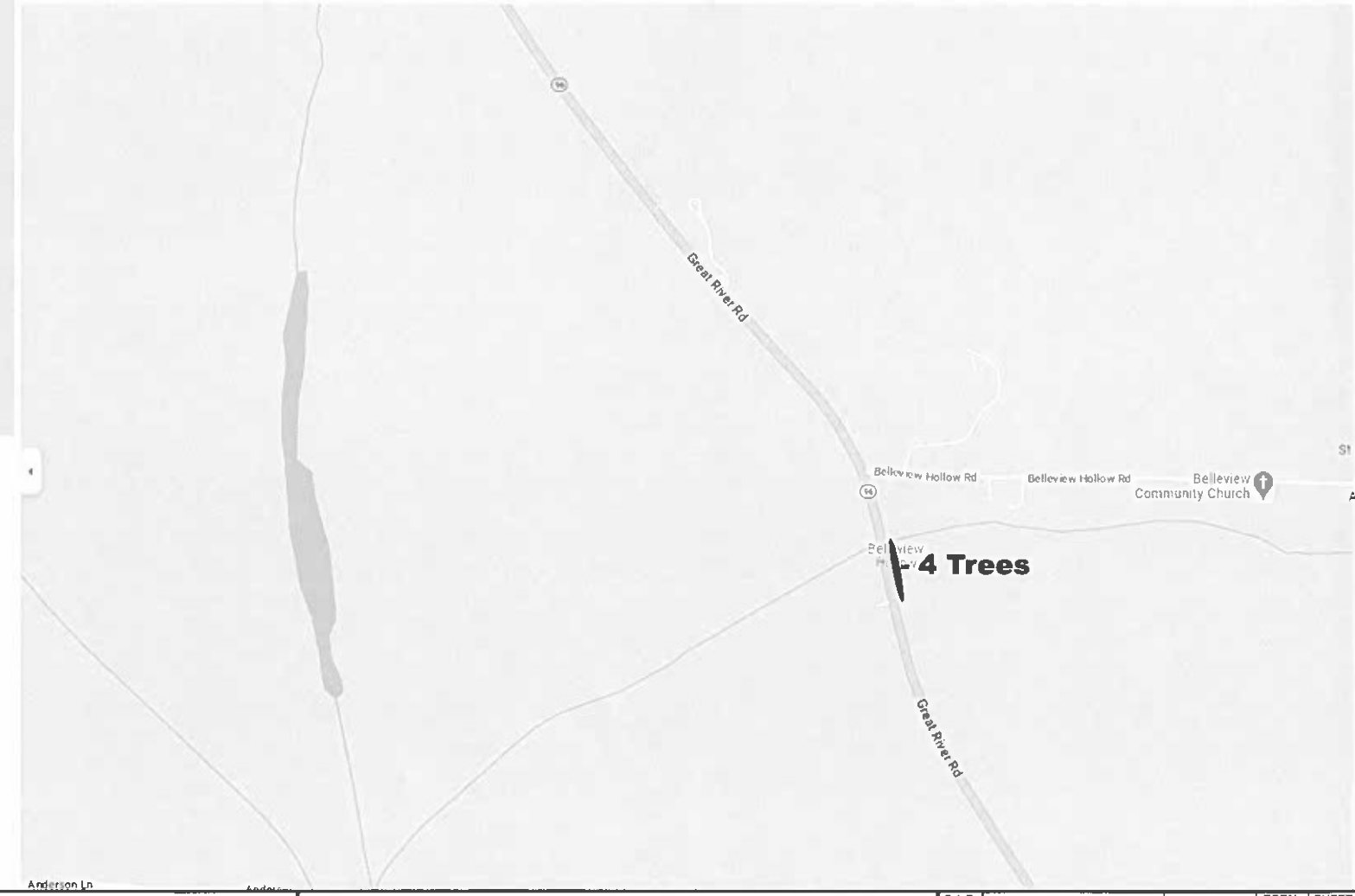
STATE OF ILLINOIS
DEPARTMENT OF TRANSPORTATION

CALHOUN COUNTY MAP
 SCALE: SHEET OF SHEETS STA. TO STA.

F.A.P. RITE	SECTION	COUNTY	TOTAL SHEETS	SHEET NO.
Various	DIST 8 TR 2023-1	CALHOUN & GREENE	14	4
CONTRACT NO. 76T05				
ILLINOIS FED. AID PROJECT				



3



4

MODEL: 14002LNAME\$
FILE NAME: 14002L\$

USER NAME	DESIGNED	REVISED
DRAWN	CHECKED	REVISED
PLOT DATE	DATE	REVISED

STATE OF ILLINOIS
DEPARTMENT OF TRANSPORTATION

CALHOUN COUNTY MAPS AND SCHEDULE

SCALE: SHEET OF SHEETS STA. TO STA.

F.A.P. RTE	SECTION	COUNTY	TOTAL SHEETS	SHEET NO.
Various	DIST 8 TR 2023-1	CALHOUN & GREENE	14	6
CONTRACT NO. 76T05				
ILLINOIS FED. AID PROJECT				



5

MODEL: SMOELNAMES
FILE NAME: SFILE5

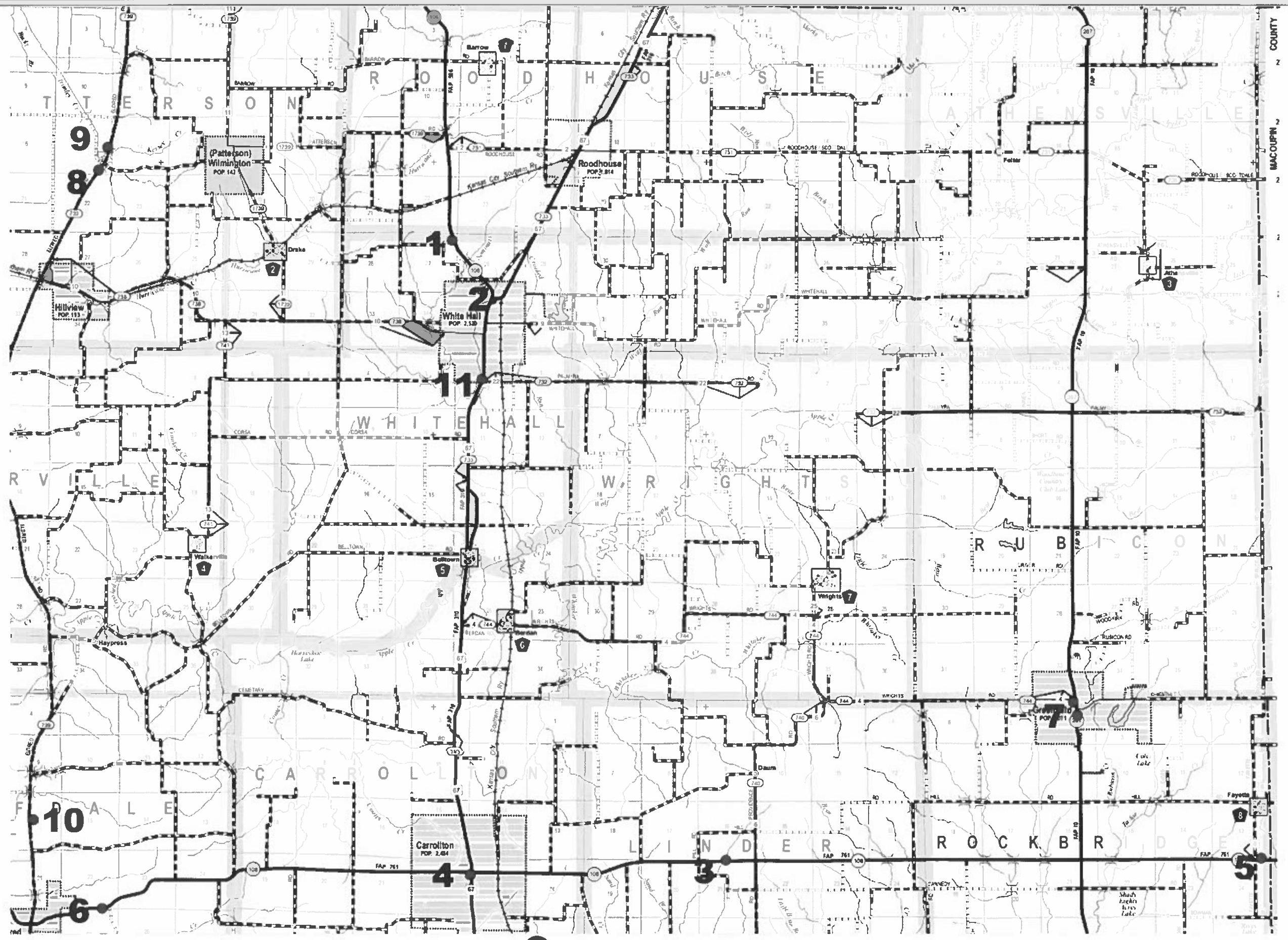
USER NAME	• BUSERS	DESIGNED	-	REVISD	-
DRAWN	-	REVISD	-	REVISD	-
PLOT SCALE	• SCALES	CHECKED	-	REVISD	-
PLOT DATE	• SDATES	DATE	-	REVISD	-

STATE OF ILLINOIS
DEPARTMENT OF TRANSPORTATION

CALHOUN COUNTY MAPS AND SCHEDULE

SCALE: SHEET OF SHEETS STA. TO STA.

F.A.P. RITE	SECTION	COUNTY	TOTAL SHEETS	SHEET NO.
Various	DIST B TR 2023-1	VARIOUS	14	7
CONTRACT NO. 76T05				
ILLINOIS FED AID PROJECT				



● - LOCATION OF TREE THAT NEEDS TO BE REMOVED

MODEL: SMOODELNAME
FILE NAME: SFEELS

USER NAME: CUSERS	DESIGNED: _____	REVISED: _____
PLOT SCALE: 1"=1 MILE	DRAWN: _____	REVISED: _____
PLOT DATE: 12/2023	CHECKED: _____	REVISED: _____
	DATE: _____	REVISED: _____

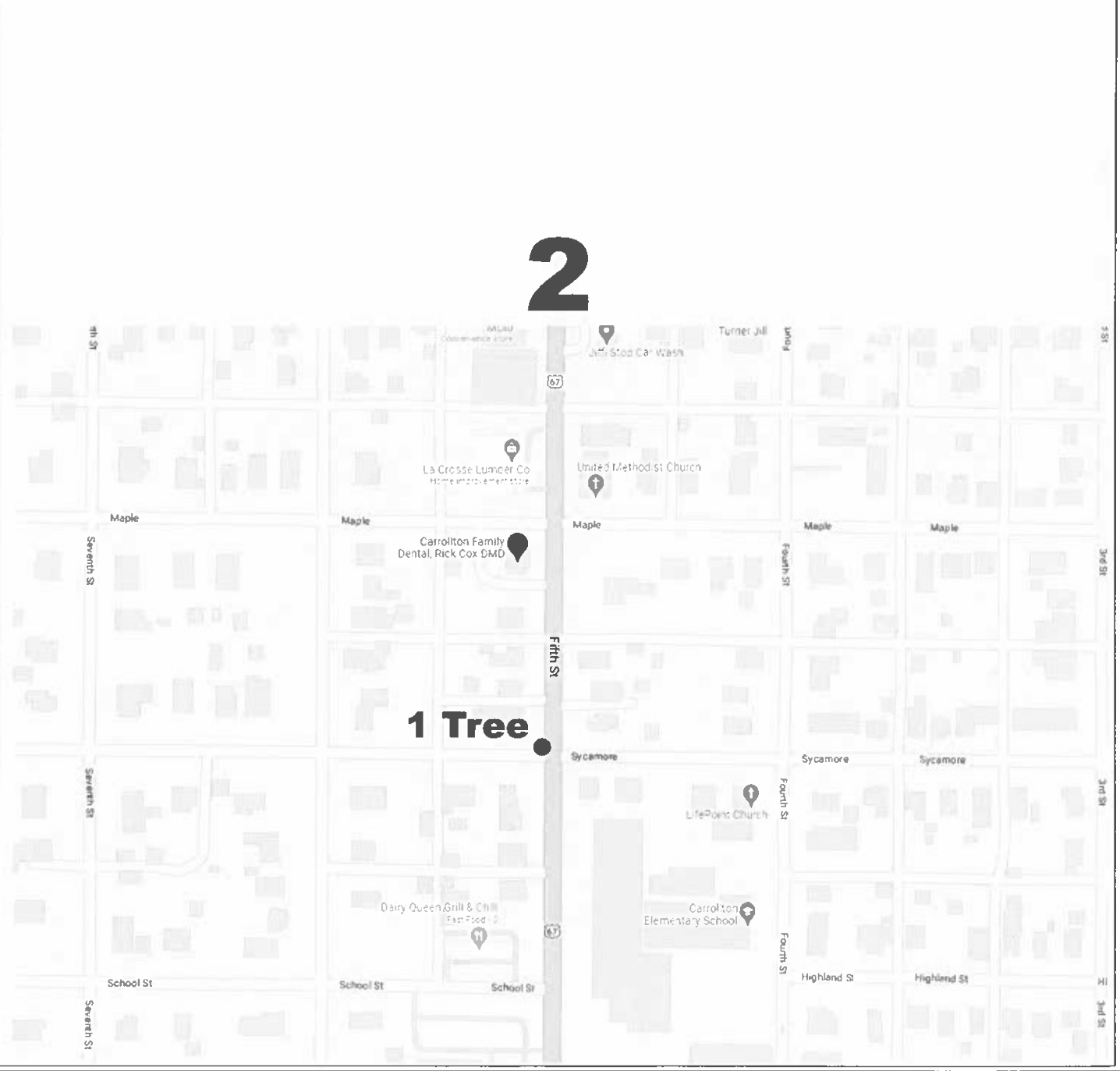
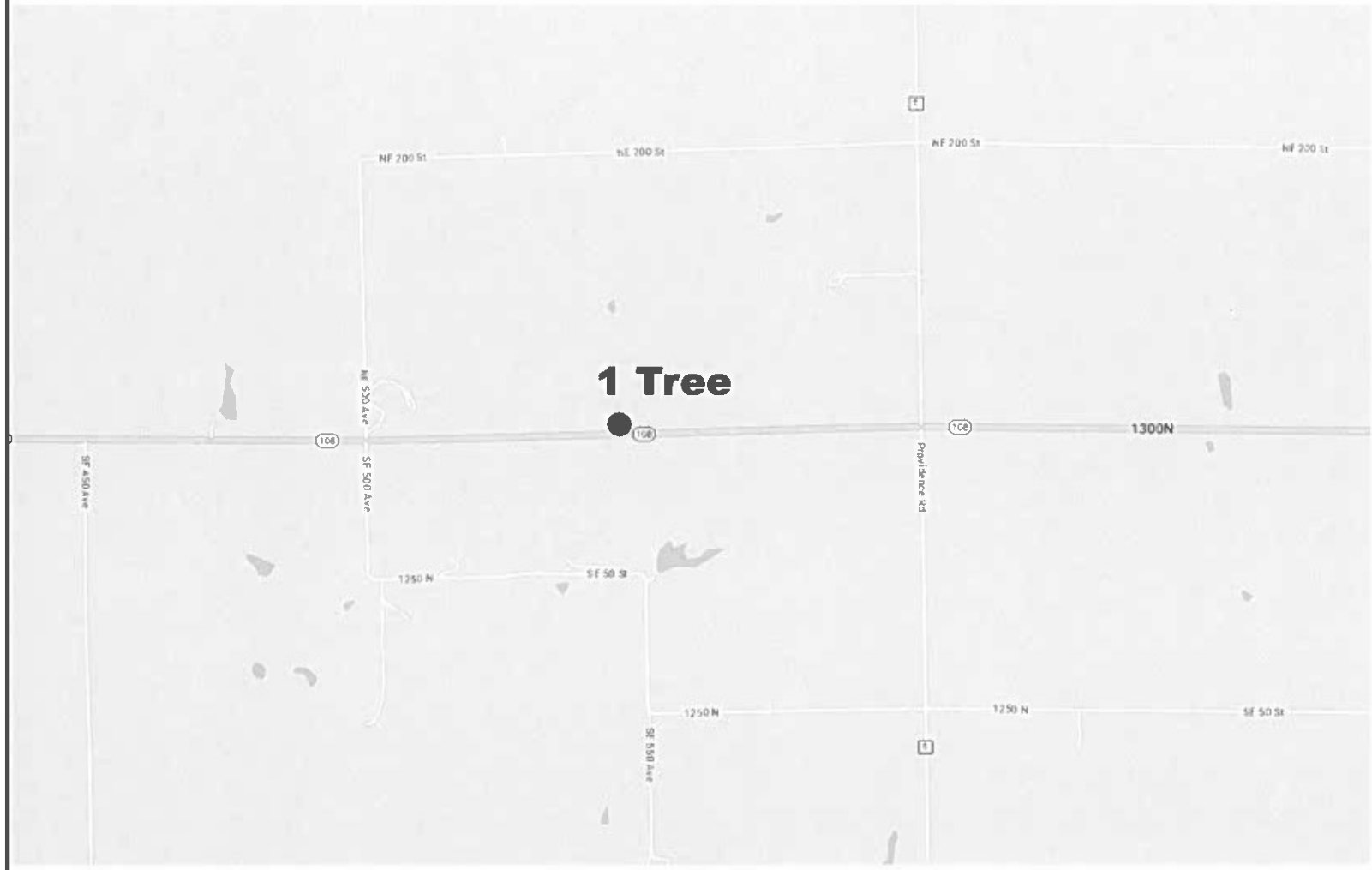
**STATE OF ILLINOIS
DEPARTMENT OF TRANSPORTATION**

GREENE COUNTY MAP

SCALE: _____ SHEET _____ OF _____ SHEETS STA. _____ TO STA. _____

E.A.P. RTE: Various	SECTION: DIST 8 TR 2023-1	COUNTY: CALHOUN & GREENE	TOTAL SHEETS: 14	SHEET NO.: 8
ILLINOIS FED AID PROJECT			CONTRACT NO. 75T05	

Greene		# of trees	6-15"	>15"
	IL 108 East of US 67			
1	0.7 miles W of Rovidence Rd (36")	1		36
2	MM 19 Sycamore North side (48")	1		48
3	Macoupin Co line South side (40")	1		40
	IL 108 W of US 67			
4	0.1 miles W of SW 625 Ave (26")	1		26
5	Cole Hill north side (24", 24")	2		48
	US 67 N of IL 108			
6	.3 mi S of NW 850 St east side (60")	1		60
	IL 106			
7	0.2 miles N of West Barrow Rd east side (32")	1		32
8	0.1 miles N of NW 1175 St. NW side (48")	1		48
	North Hillview Eldred Rde. (N of IL 108)			
9	@Eldred-Bushnell Cemetary east side (26")	1		26
10	0.02 & 0.03 miles south of NW 1325St. East side (24", 36")	2		60
11	0.2 miles North of NW St on west side (30")	1		30
Totals		13		454



MODEL: SMODELNAMES
FILE NAME: SFILES

USER NAME = \$USER\$	DESIGNED - _____	REVISED = _____
PLOT SCALE = \$\$SCALE\$	DRAWN - _____	REVISED = _____
PLOT DATE = \$DATE\$	CHECKED - _____	REVISED = _____
	DATE - _____	REVISED = _____

**STATE OF ILLINOIS
DEPARTMENT OF TRANSPORTATION**

GREENE COUNTY MAPS AND SCHEDULE	
SCALE	SHEET OF SHEETS STA. TO STA.

F.A.P. RTE	SECTION	COUNTY	TOTAL SHEETS	SHEET NO.
Various	DIST 8 TR 2023-1	CALHOUN & GREENE	14	9
ILLINOIS FEDERAL AID PROJECT			CONTRACT NO. 76T05	



MODEL: I:\PROJECTS\NAME1
FILE NAME: 151113

USER NAME = BUSERS	DESIGNED -	REVISED -
DRAWN -	REVISED -	
CHECKED -	REVISED -	
DATE -	REVISED -	

**STATE OF ILLINOIS
DEPARTMENT OF TRANSPORTATION**

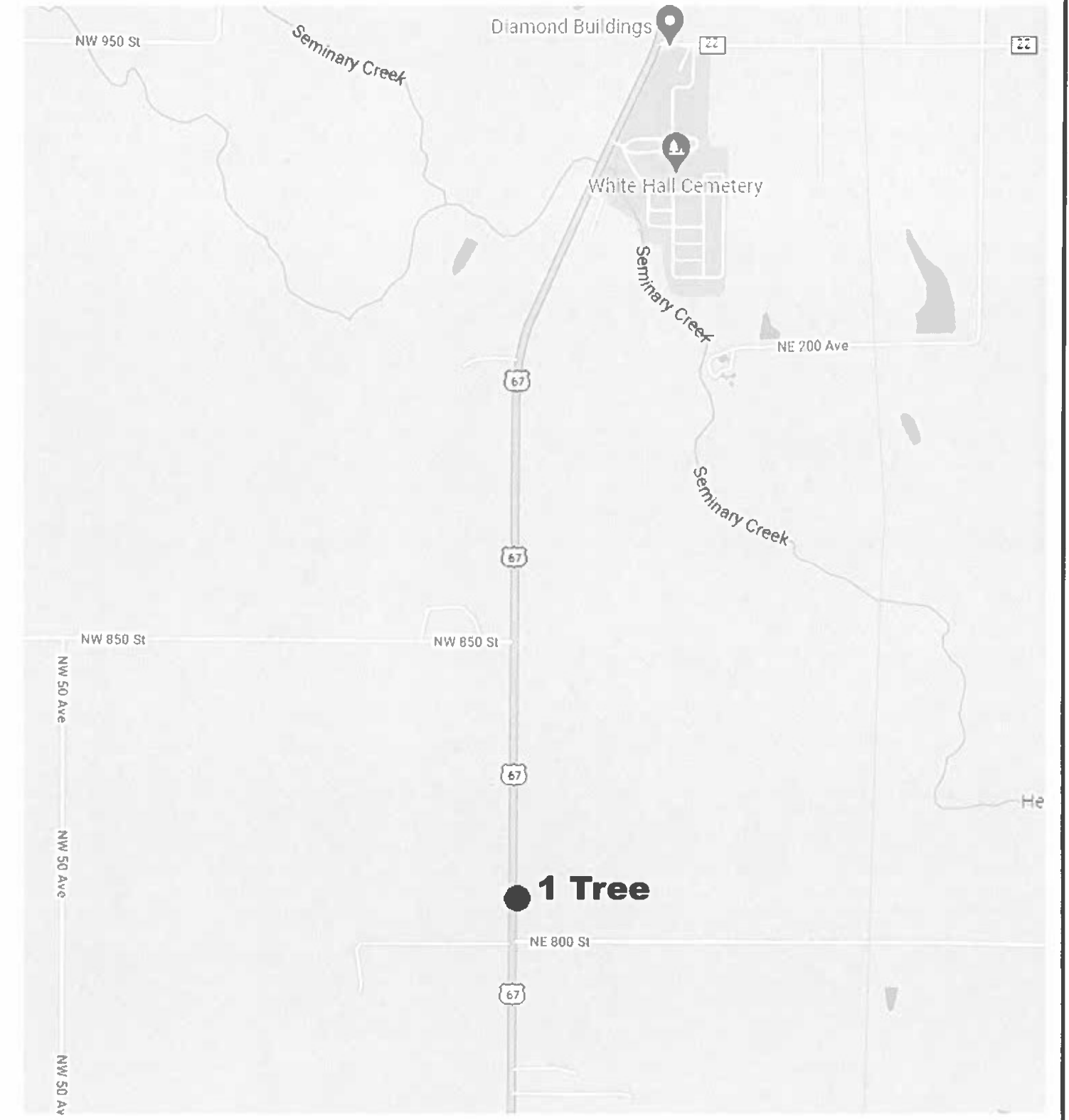
GREENE COUNTY MAPS AND SCHEDULE

SCALE: SHEET OF SHEETS STA. TO STA.

F.A.P. RATE	SECTION	COUNTY	TOTAL SHEETS	SHEET NO.
Various	DIST 8 TR 2023-1	CALHOUN & GREENE	14	10
CONTRACT NO. 76T05				
ILLINOIS FED AID PROJECT				



5



6

MODEL: SMODELNAME3
FILE NAME: SFL15

USER NAME = SUSER3	DESIGNED -	REVISED -
PL OT SCALE = SSCALE3	DRAWN -	REVISED -
PL OT DATE = SDATE3	CHECKED -	REVISED -
	DATE -	REVISED -

**STATE OF ILLINOIS
DEPARTMENT OF TRANSPORTATION**

GREENE COUNTY MAPS AND SCHEDULE				
SCALE	SHEET	OF	SHEETS	STA. TO STA.

F.A.P. RTE.	SECTION	COUNTY	TOTAL SHEETS	SHEET NO.
Various	DIST 8 TR 2023-1	VARIOUS	14	11
CONTRACT NO. 76T05				
ILLINOIS FIDELITY AND SURETY COMPANY				



7



8

MODEL: 14001
FILE NAME: 8T05

USER NAME	DESIGNED	REVISED
DRAWN	CHECKED	REVISED
DATE		

STATE OF ILLINOIS
DEPARTMENT OF TRANSPORTATION

GREENE COUNTY MAPS AND SCHEDULE				
SCALE	SHEET	OF	SHEETS	STA. TO STA.

F.A.P. RTE	SECTION	COUNTY	TOTAL SHEETS	SHEET NO.
Various	DIST 8 TR 2023-1	CALHOUN & GREENE	14	12
CONTRACT NO. 76T05				
ILLINOIS FED AID PROJECT				



9



10

MODEL: 5M02ELWAMES
FILE NAME: 5FLE15

USER NAME	= \$USFRS	DESIGNED	-	REVISED	-
DRAWN	-	REVISOR	-	REVISION	-
PLLOT SCALE	= \$SCALE\$	CHECKED	-	REVISOR	-
PLLOT DATE	= \$DATE\$	DATE	-	REVISION	-

STATE OF ILLINOIS
DEPARTMENT OF TRANSPORTATION

GREENE COUNTY MAPS AND SCHEDULE

SCALE	SHEET	OF	SHEETS	STA.	TO STA.
-------	-------	----	--------	------	---------

F.A.P. RTE.	SECTION	COUNTY	TOTAL SHEETS	SHEET NO.
Various	DIST 8 TR 2023-1	CALHOUN & GREENE	14	13
CONTRACT NO. 76T05			ILLINOIS FED. AID PROJECT	



11

MODEL: I:\MODELS\NAMES
FILE NAME: \$FILES

USER NAME = \$USERS	DESIGNED - _____	REVISED - _____
PLOT SCALE = \$SCALES	DRAWN - _____	REVISED - _____
PLOT DATE = \$DATES	CHECKED - _____	REVISED - _____
	DATE - _____	REVISED - _____

**STATE OF ILLINOIS
DEPARTMENT OF TRANSPORTATION**

GREENE COUNTY MAPS AND SCHEDULE

SCALE	SHEET	OF	SHEETS	STA.	TO STA.
-------	-------	----	--------	------	---------

F.A.P. RTE.	SECTION	COUNTY	TOTAL SHEETS	SHEET NO.
Various	DIST 8 TR 2023-1	CALHOUN & GREENE	14	14
ILLINOIS FED. AID PROJECT			CONTRACT NO. 75T05	