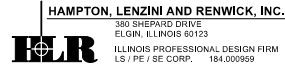


FINAL SURVEY NO.	SURVEYED PLOTTED TEMPLATE AREAS CHECKED	BY	DATE

ORIGINAL SURVEY NO.	SURVEYED PLOTTED TEMPLATE AREAS CHECKED	BY	DATE

MODEL: Corridor4 - 420+50.00 (Sheet)
 FILE NAME: P:\2021\10720\CAD\2D\Sheet\CADD_Sheets\10720-Rich-ss-Corridor4.dgn



USER NAME	= ariegler
PLOT SCALE	= 0.16666667 ' / in.
PLOT DATE	= 8/8/2023

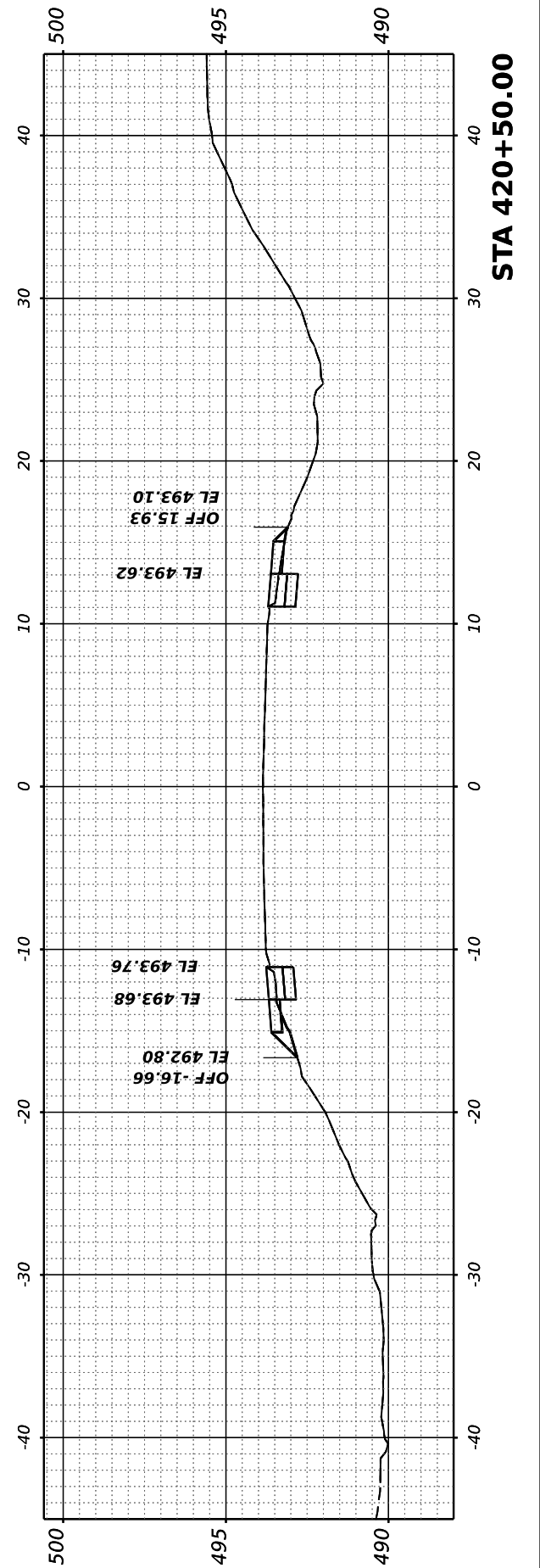
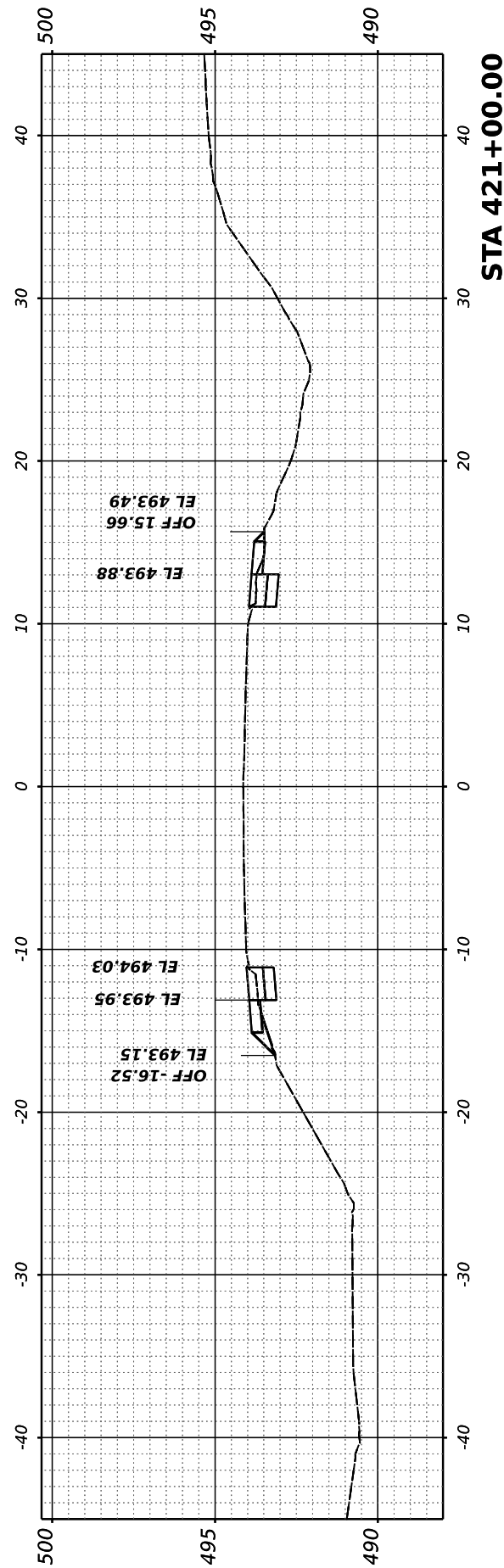
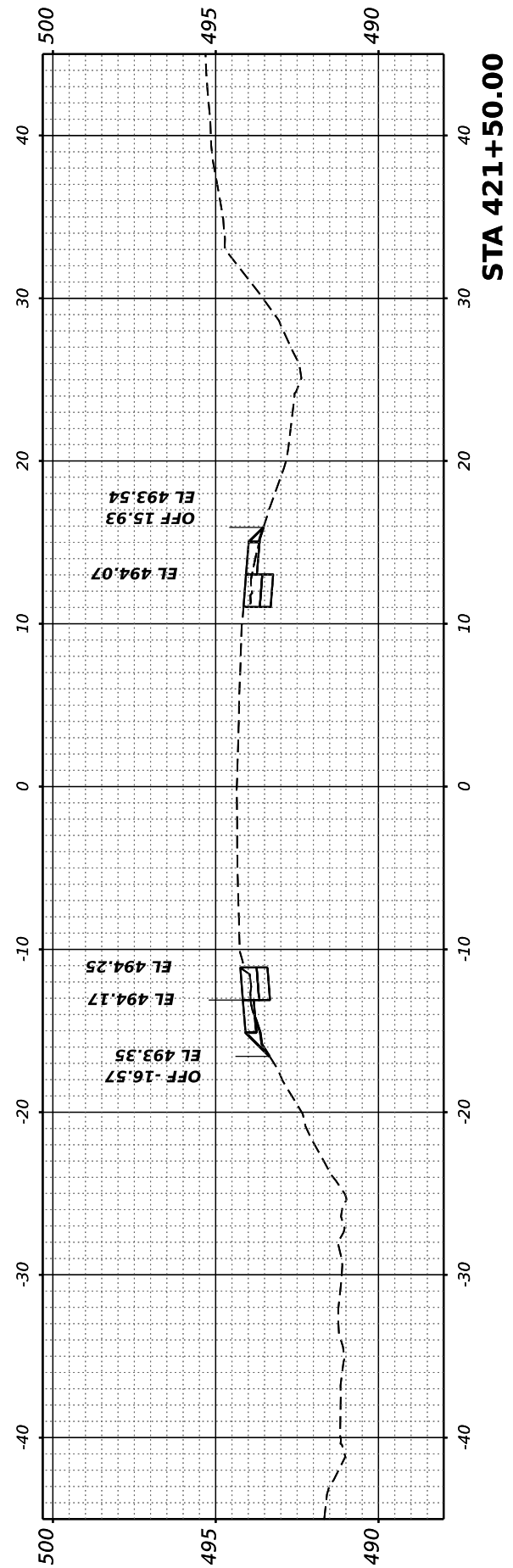
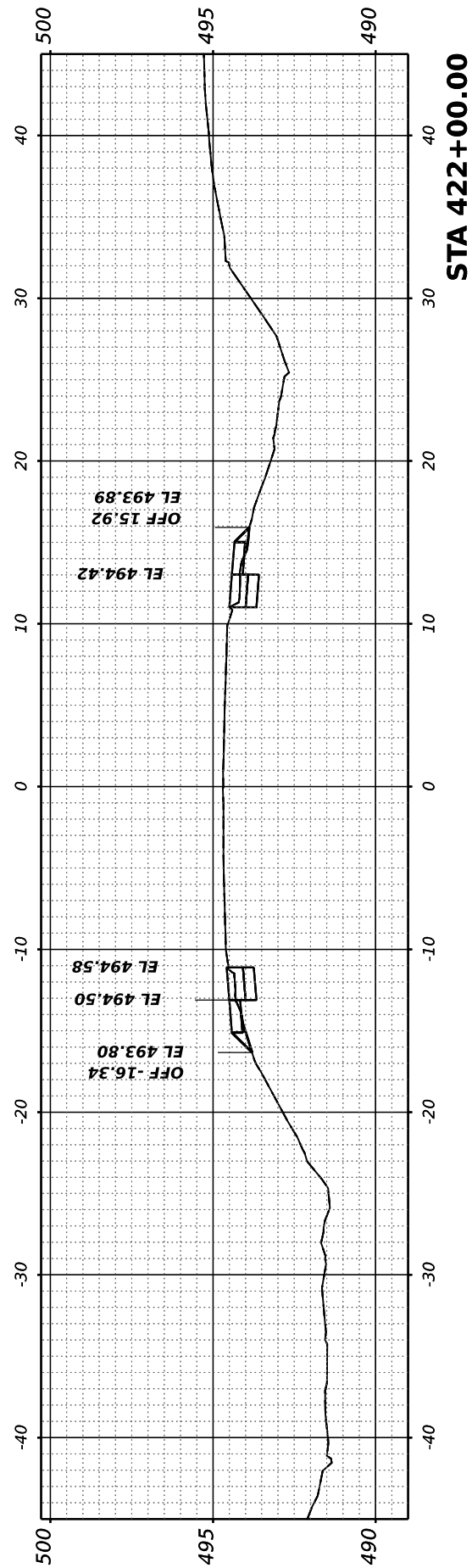
DESIGNED -	REVISD -
DRAWN -	REVISED -
CHECKED -	REVISED -
DATE -	REVISED -

**STATE OF ILLINOIS
DEPARTMENT OF TRANSPORTATION**

RICHVIEW ROAD

SCALE: SHEET OF SHEETS STA.

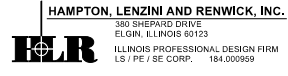
F.A.S. RTE.	SECTION	COUNTY	TOTAL SHEETS	SHEET NO.
826	21-00226-00-RS	JEFFERSON	239	201
CONTRACT NO. 99714				
ILLINOIS FED. AID PROJECT				



FINAL SURVEY NO.	SURVEYED PLOTTED TEMPLATE AREAS CHECKED	BY	DATE

ORIGINAL SURVEY NO.	SURVEYED PLOTTED TEMPLATE AREAS CHECKED	BY	DATE

MODEL: Corridor4 - 422+50.00 (Sheet)
 FILE NAME: P:\2021\210720\CAD\2D_Sheets\210720-Rich-ss-Corridor4.dgn



USER NAME	ariegler
PLOT SCALE	= 0.16666667 ' / in.
PLOT DATE	= 8/8/2023

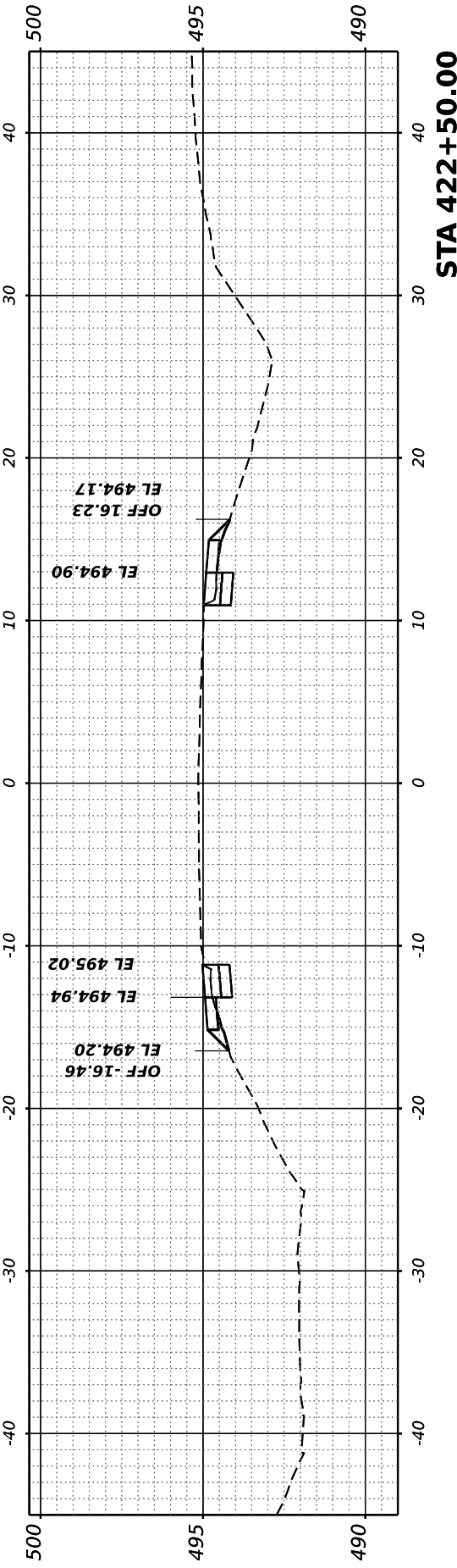
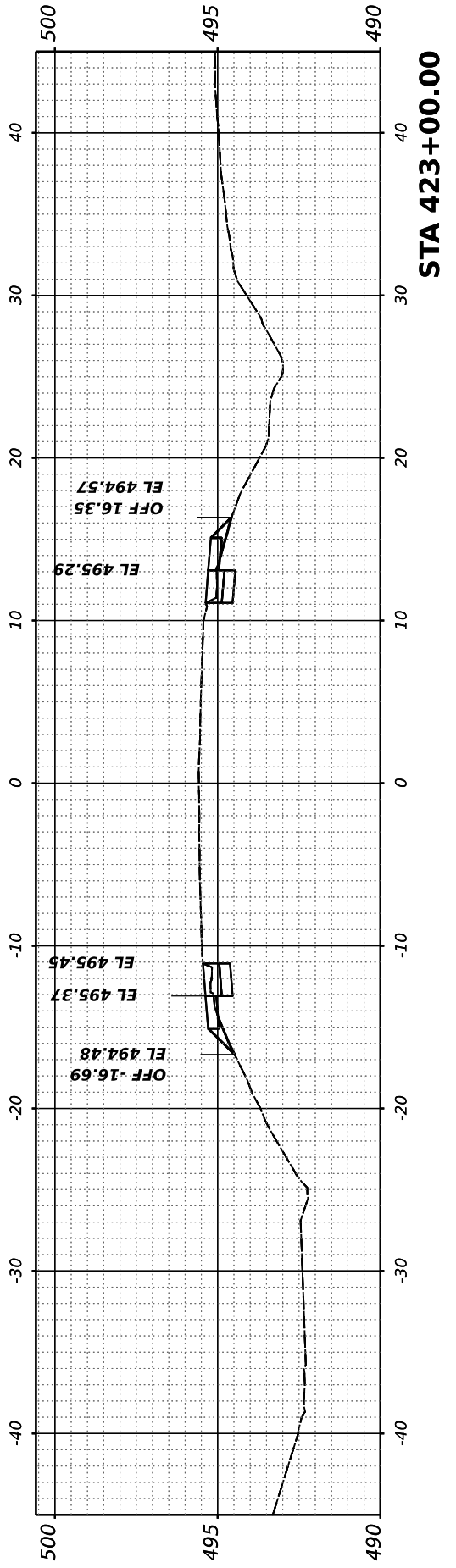
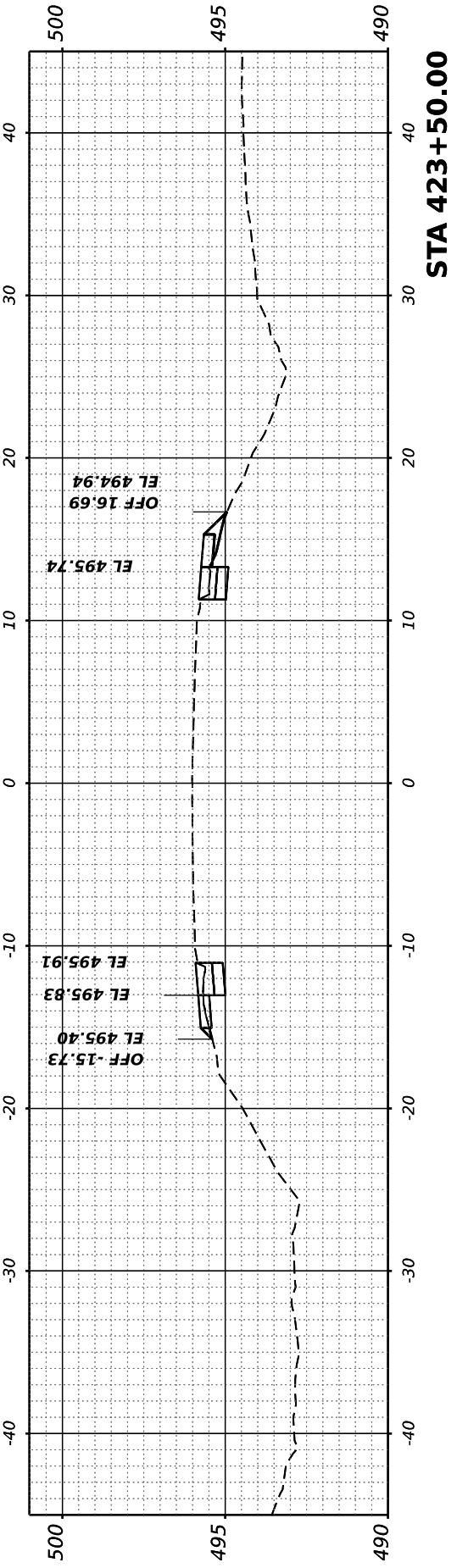
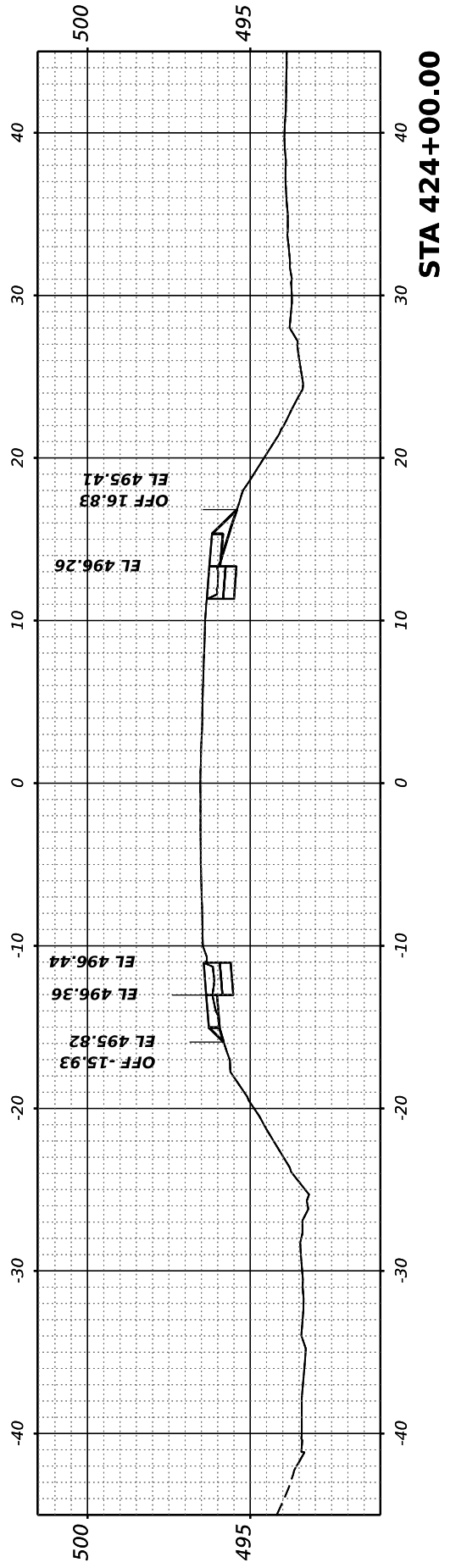
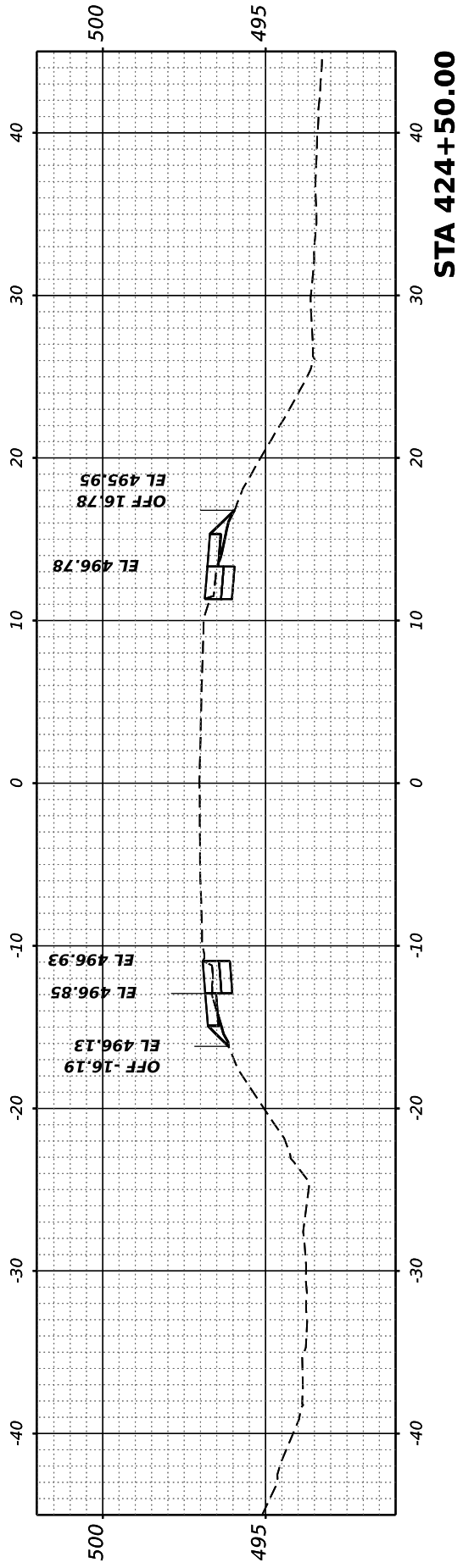
DESIGNED -	REVISIED -
DRAWN -	REVISIED -
CHECKED -	REVISIED -
DATE -	REVISIED -

STATE OF ILLINOIS
 DEPARTMENT OF TRANSPORTATION

RICHVIEW ROAD

SCALE:	SHEET	OF	SHEETS	STA.
--------	-------	----	--------	------

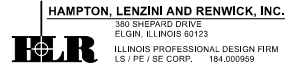
F.A.S. RTE.	SECTION	COUNTY	TOTAL SHEETS	SHEET NO.
826	21-00226-00-RS	JEFFERSON	239	202
CONTRACT NO. 99714				
ILLINOIS FED. AID PROJECT				



FINAL SURVEY NO.	SURVEYED PLOTTED AREAS CHECKED	BY	DATE
	NOTE BOOK		
	TEMPLATE		
	AREAS CHECKED		

ORIGINAL SURVEY NO.	SURVEYED PLOTTED AREAS CHECKED	BY	DATE
	NOTE BOOK		
	TEMPLATE		
	AREAS CHECKED		

MODEL: Condo4 - 425+00.00 (Sheet)
 FILE NAME: P:\2021\10720\CA02\Drawings\CADD_Sheets\210720-Rich-ss-Condo4.dgn



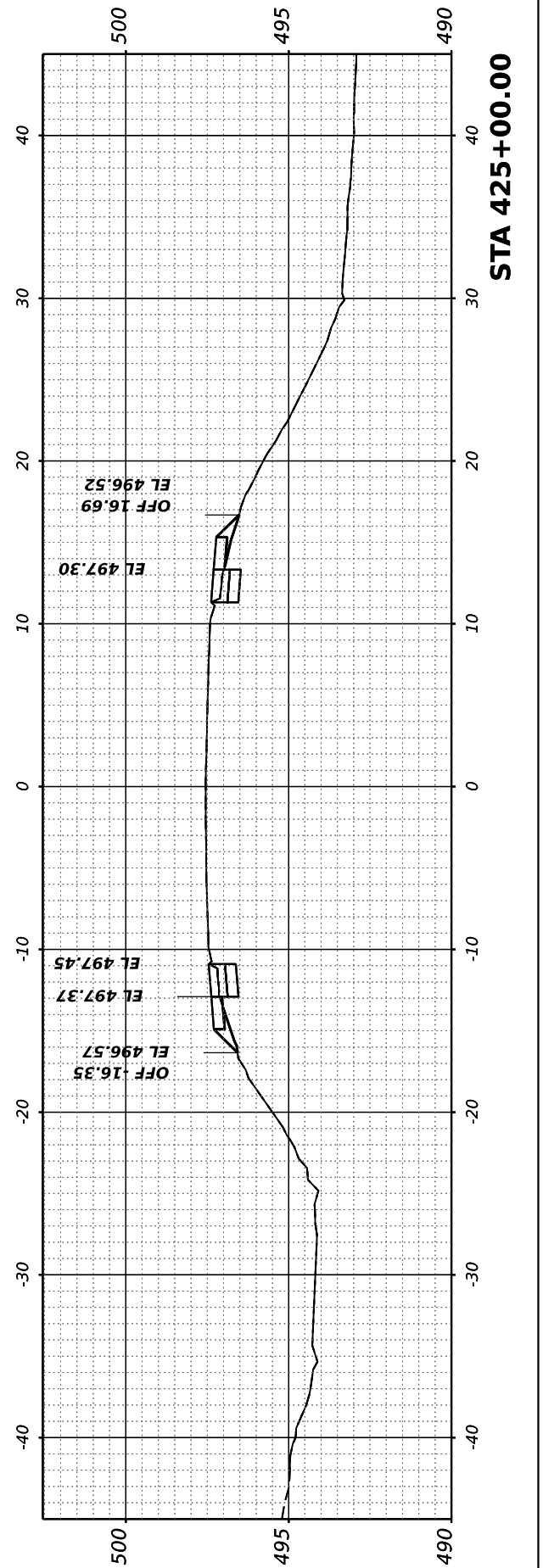
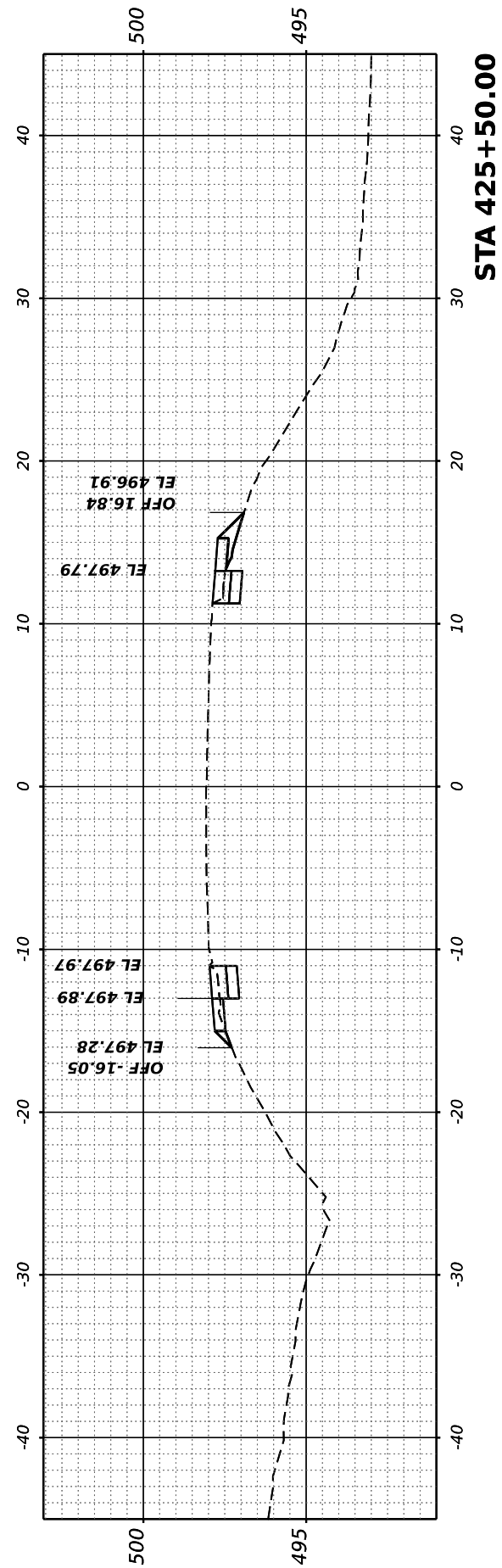
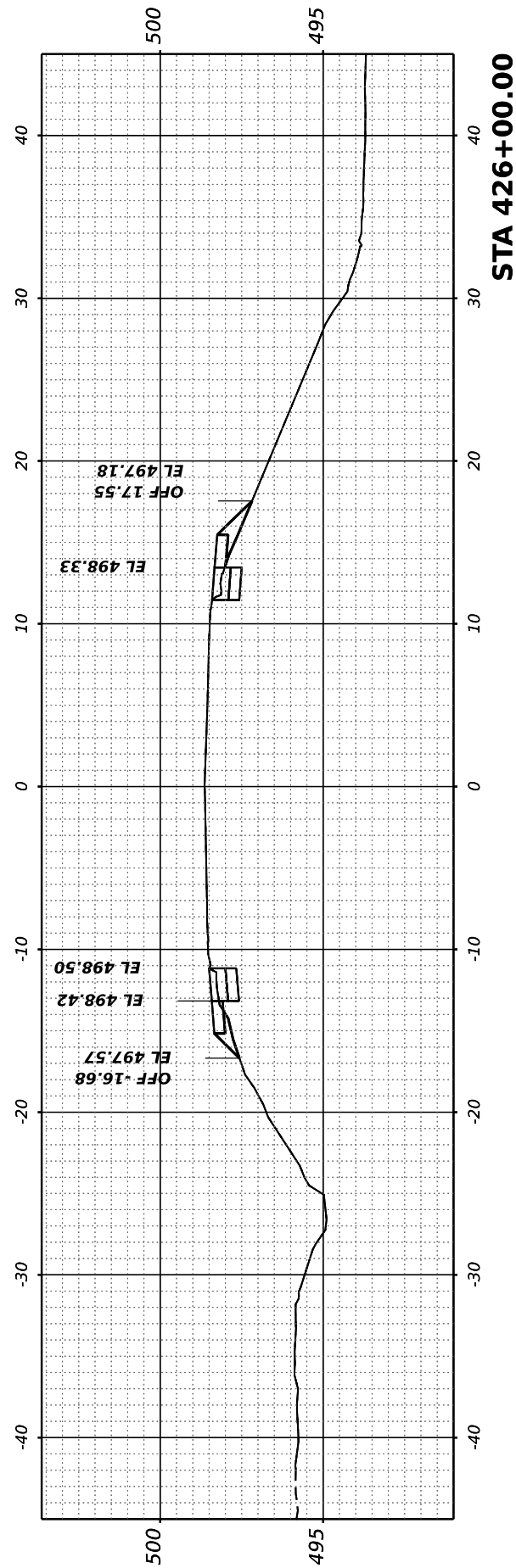
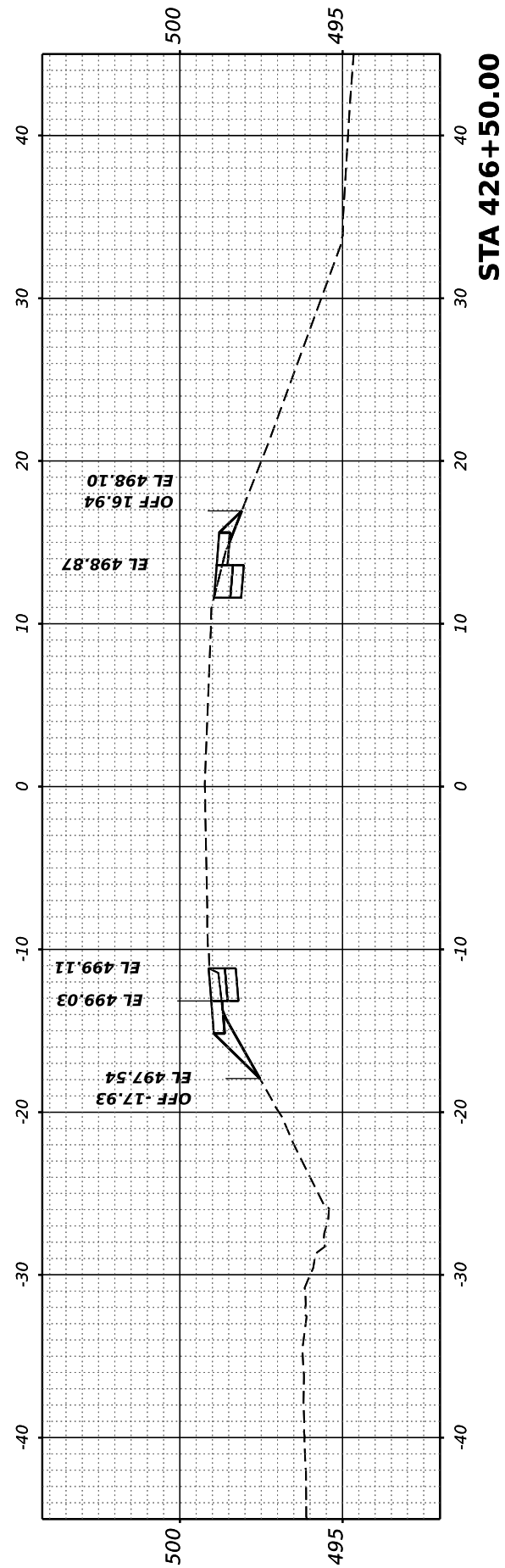
USER NAME	= ariegler	DESIGNED	-	REVISED	-
PLOT SCALE	= 0.16666667 / in.	DRAWN	-	REVISED	-
PLOT DATE	= 8/8/2023	CHECKED	-	REVISED	-
		DATE	-	REVISED	-

**STATE OF ILLINOIS
DEPARTMENT OF TRANSPORTATION**

RICHVIEW ROAD

SCALE: SHEET OF SHEETS STA.

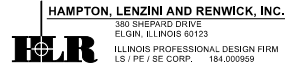
F.A.S. RTE.	SECTION	COUNTY	TOTAL SHEETS	SHEET NO.
826	21-00226-00-RS	JEFFERSON	239	203
CONTRACT NO. 99714				
ILLINOIS FED. AID PROJECT				



FINAL SURVEY NO.	SURVEYED PLOTTED TEMPLATE AREAS CHECKED	BY	DATE

ORIGINAL SURVEY NO.	SURVEYED PLOTTED TEMPLATE AREAS CHECKED	BY	DATE

MODEL: Corridor4 - 427+00.00 (Sheet)
 FILE NAME: P:\2021\10720\CARD02 Des\p\CADD_Sheets\10720-Rich-ss-Corridor4.dgn



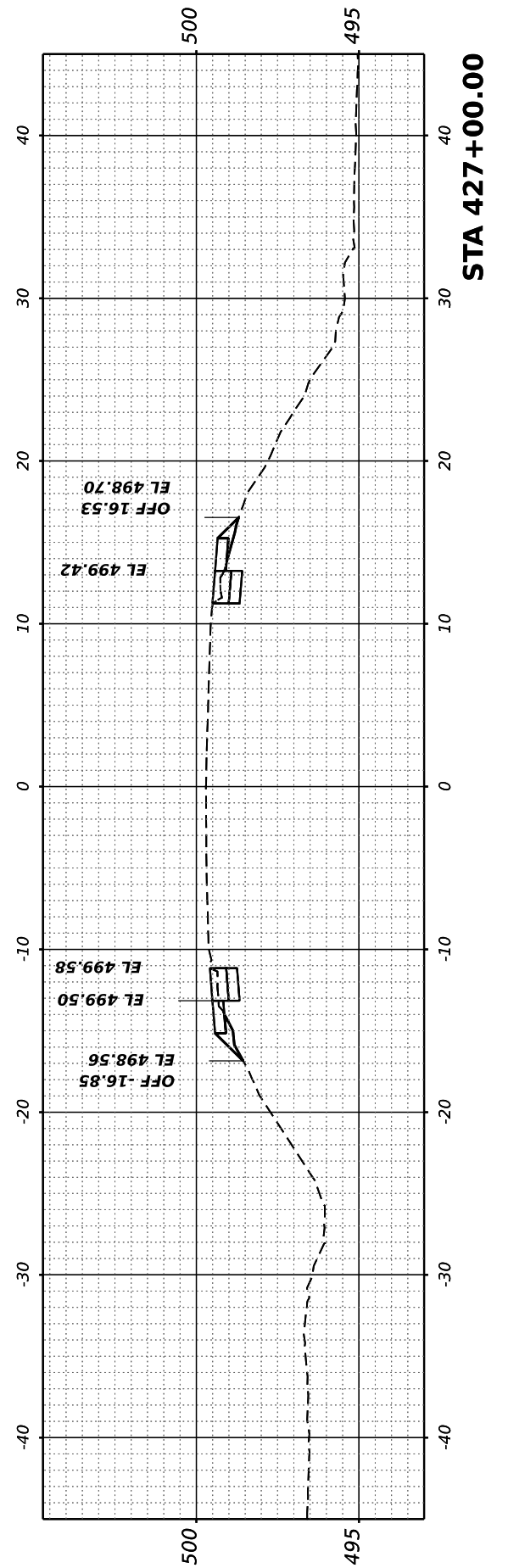
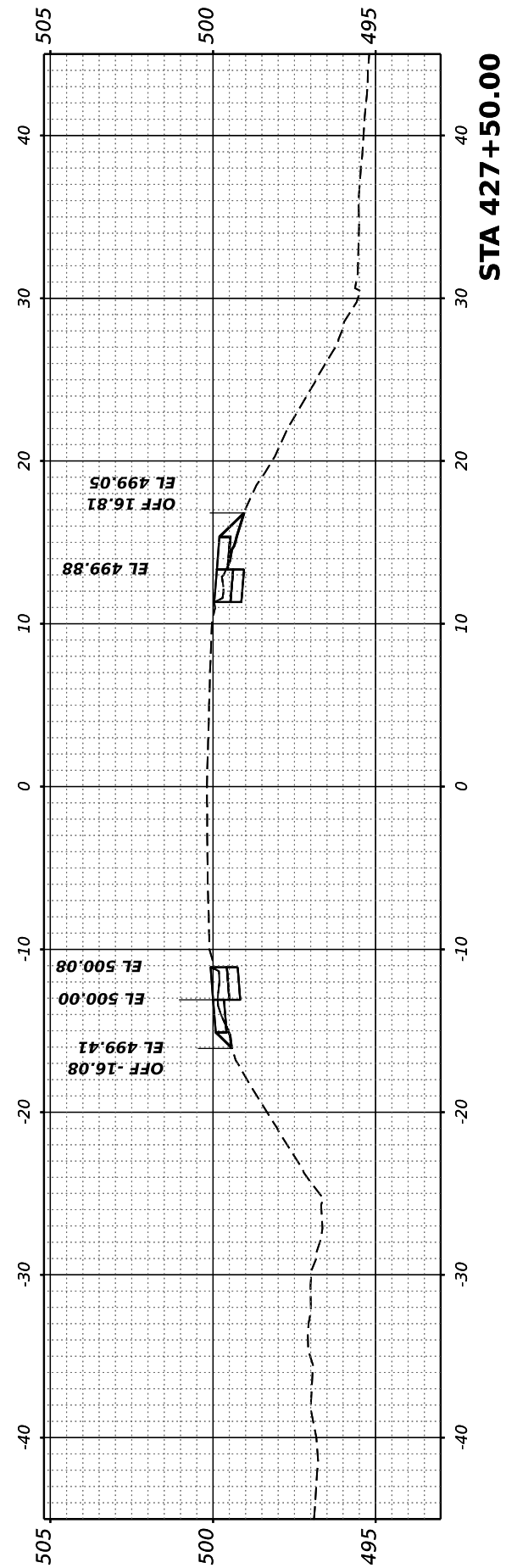
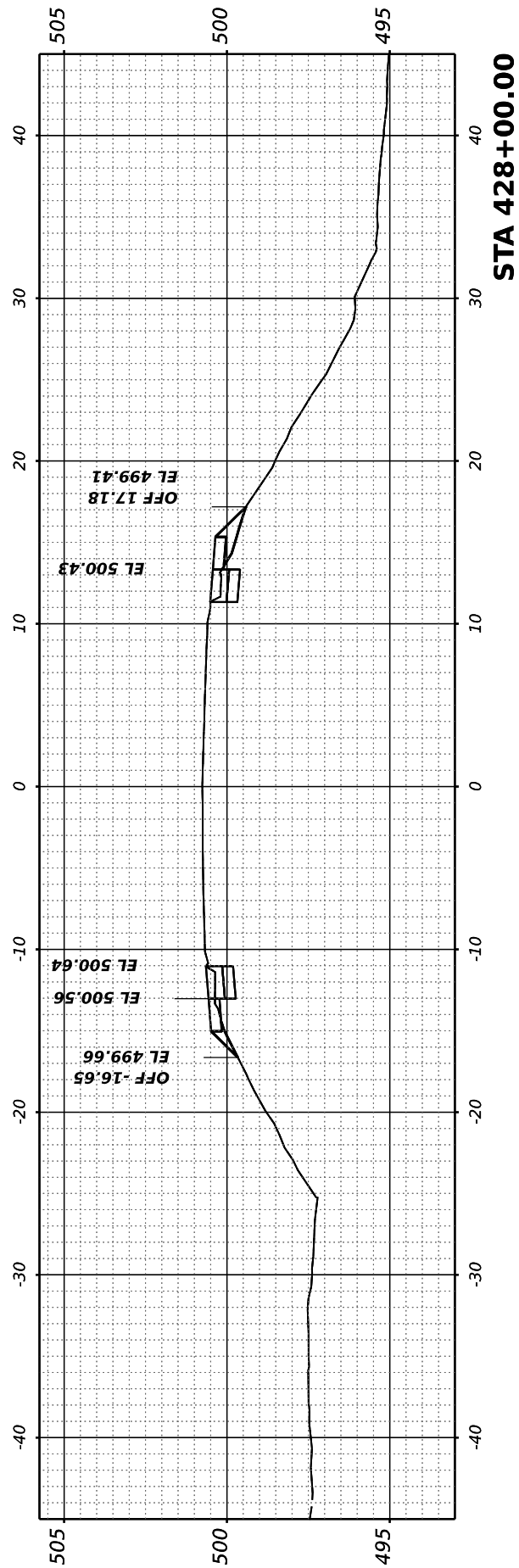
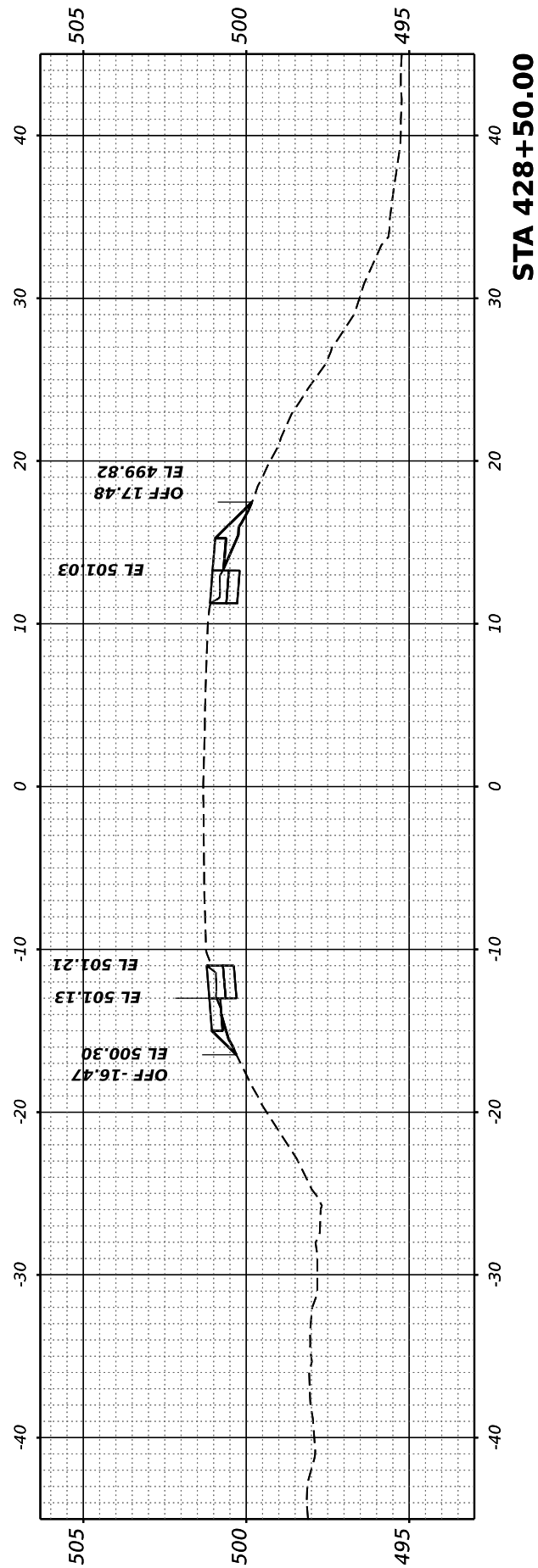
USER NAME	= ariegler	DESIGNED	-	REVISED	-
PLOT SCALE	= 0.16666667 / in.	DRAWN	-	REVISED	-
PLOT DATE	= 8/8/2023	CHECKED	-	REVISED	-
		DATE	-	REVISED	-

STATE OF ILLINOIS
 DEPARTMENT OF TRANSPORTATION

RICHVIEW ROAD

SCALE: SHEET OF SHEETS STA.

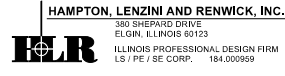
F.A.S. RTE.	SECTION	COUNTY	TOTAL SHEETS	SHEET NO.
826	21-00226-00-RS	JEFFERSON	239	204
CONTRACT NO. 99714				
ILLINOIS FED. AID PROJECT				



FINAL SURVEY NO.	SURVEYED PLOTTED TEMPLATE AREAS CHECKED	BY	DATE

ORIGINAL SURVEY NO.	SURVEYED PLOTTED TEMPLATE AREAS CHECKED	BY	DATE

MODEL: Corridor4 - 429+00.00 (Sheet)
 FILE NAME: P:\2021\10720\CARD02 Des\pm\CADD_Sheets\10720-Rich-ss-Corridor4.dgn



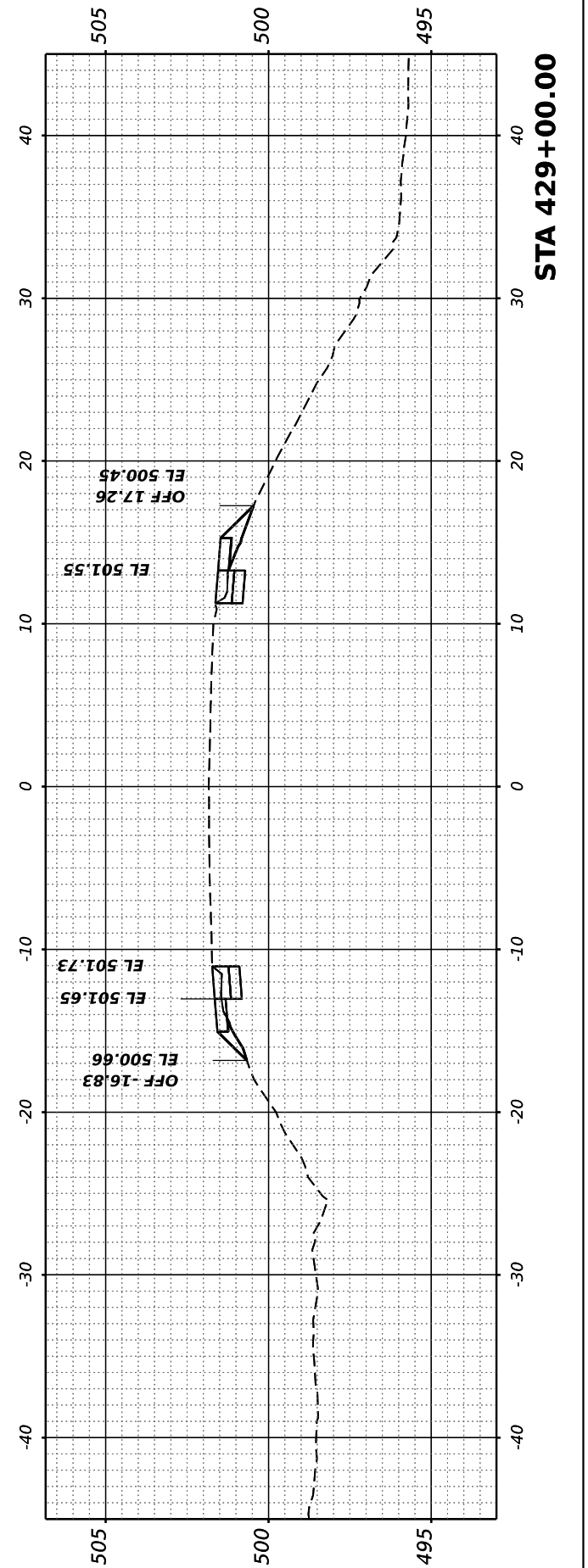
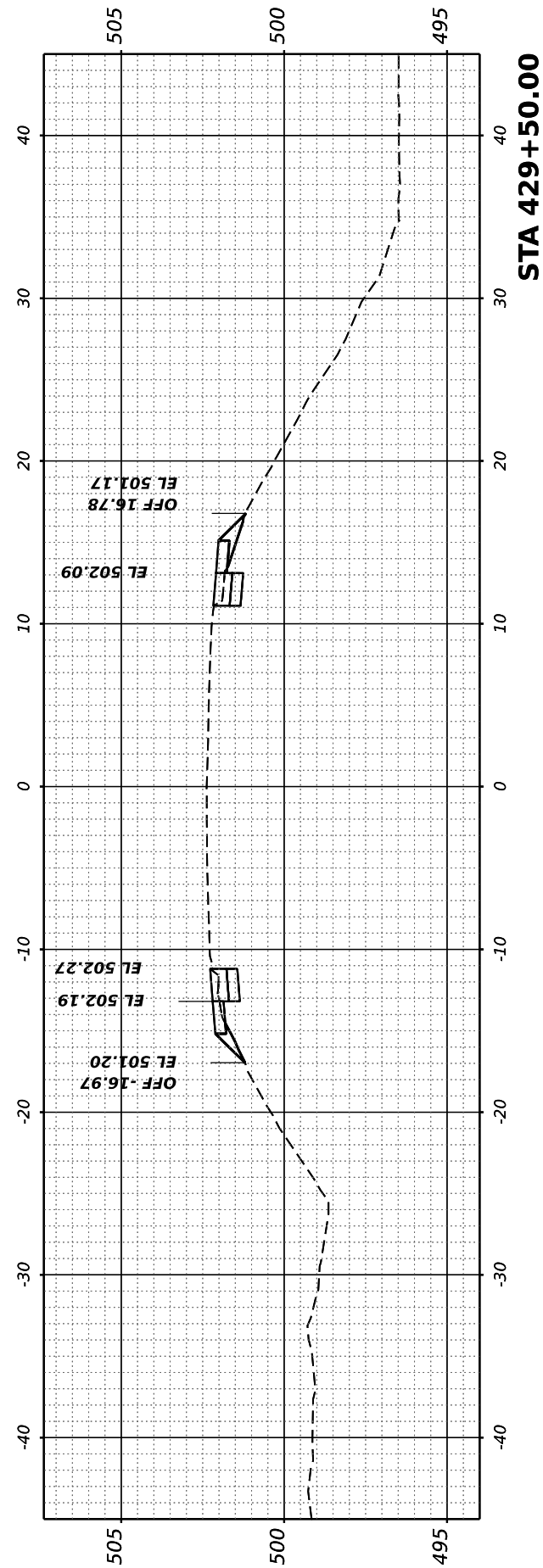
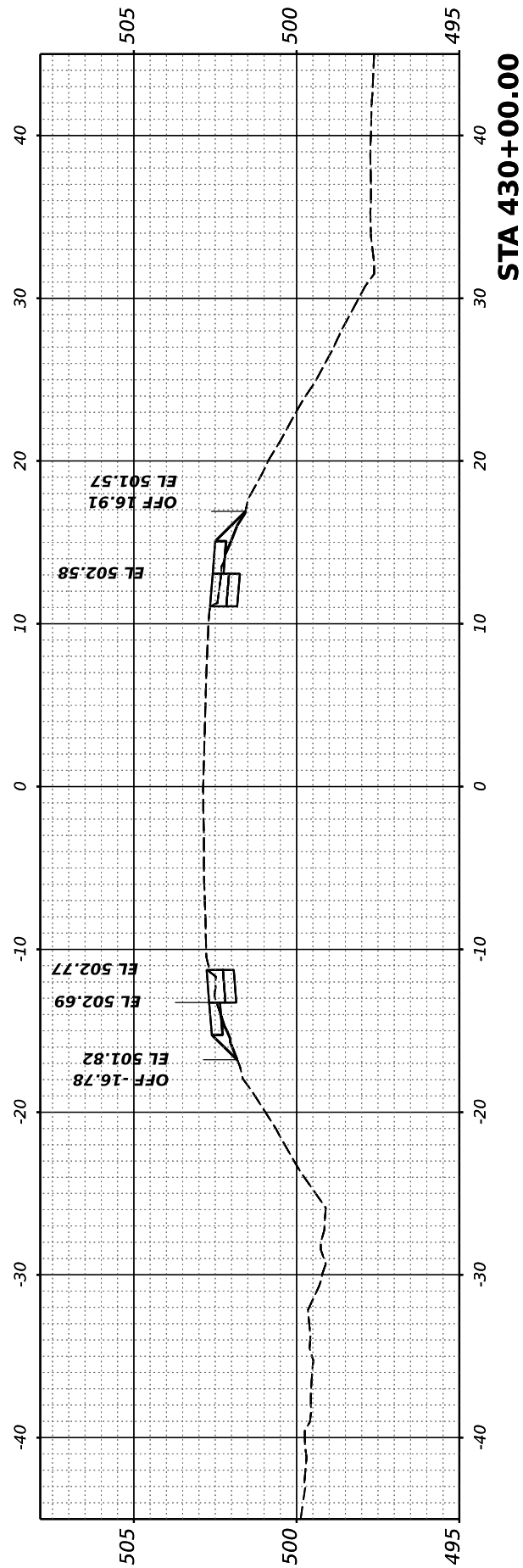
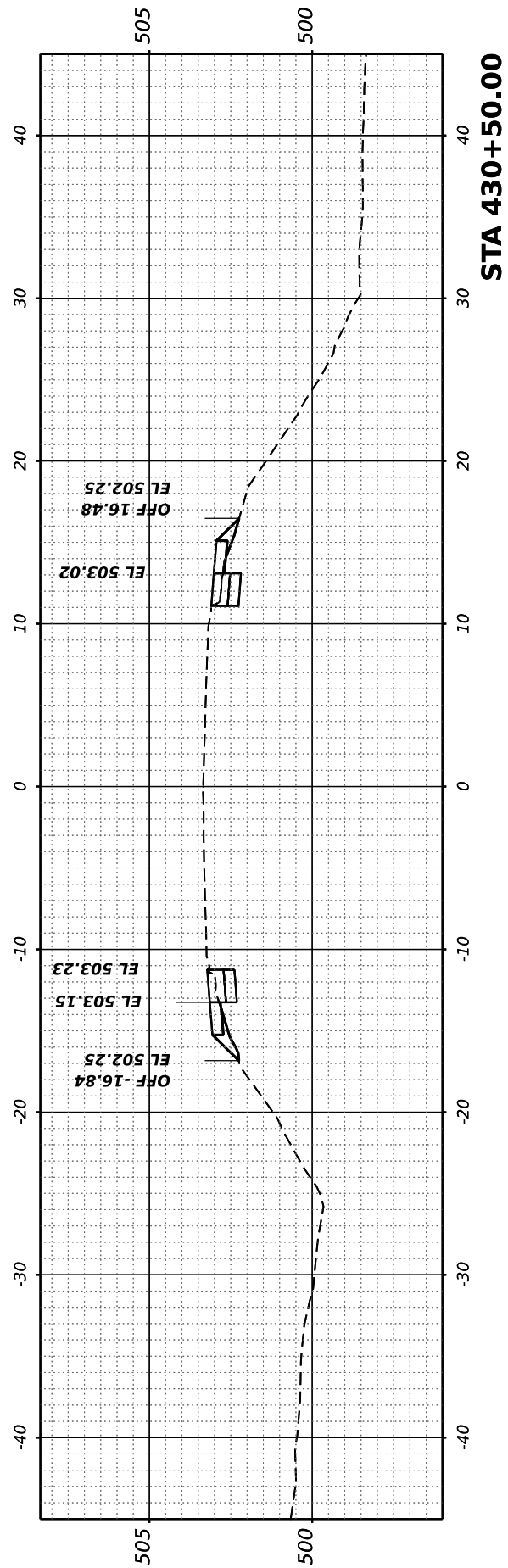
USER NAME	arietgler	DESIGNED	-	REVISED	-
		DRAWN	-	REVISED	-
PLOT SCALE	= 0.16666667 ' / in.	CHECKED	-	REVISED	-
PLOT DATE	= 8/8/2023	DATE	-	REVISED	-

STATE OF ILLINOIS
 DEPARTMENT OF TRANSPORTATION

RICHVIEW ROAD

SCALE: SHEET OF SHEETS STA.

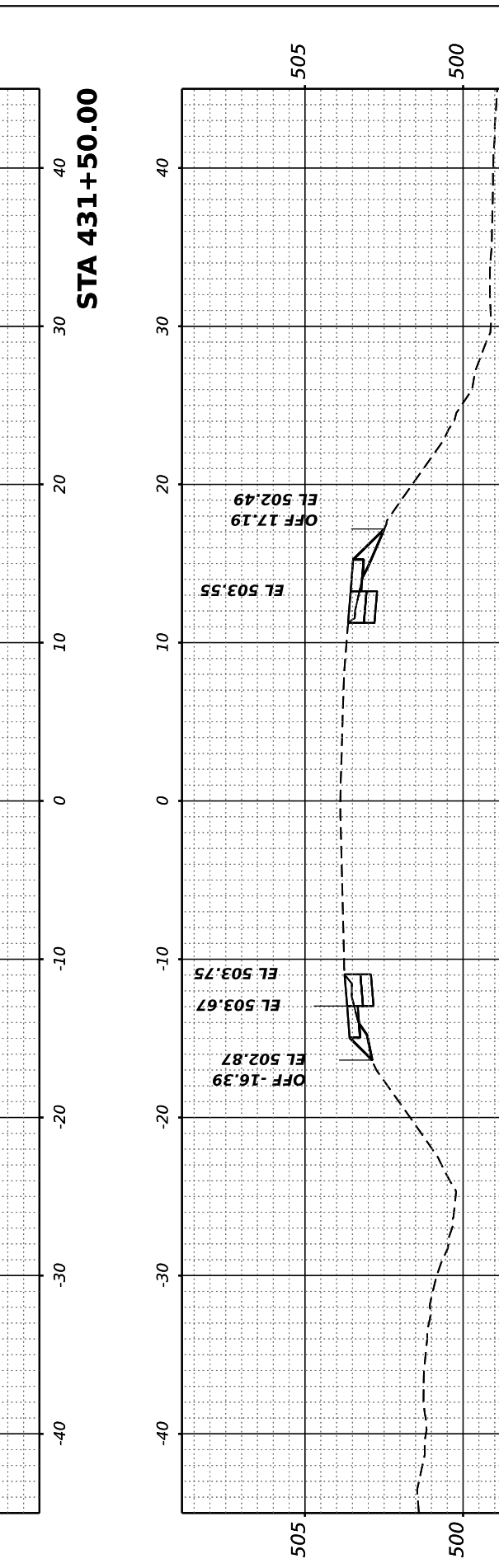
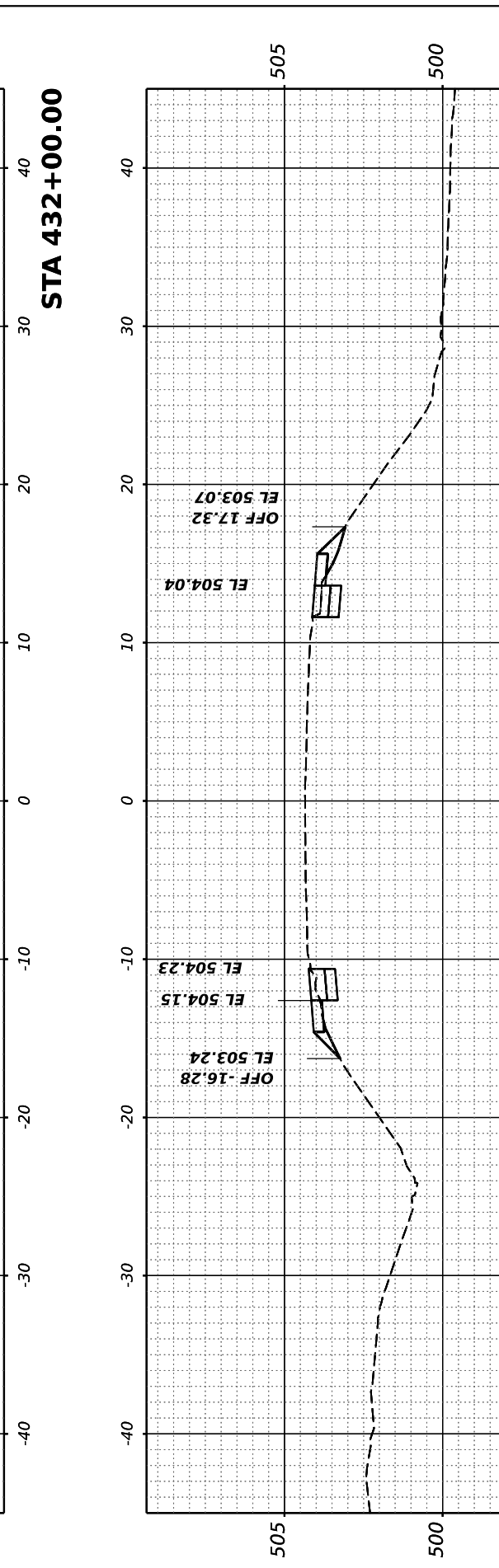
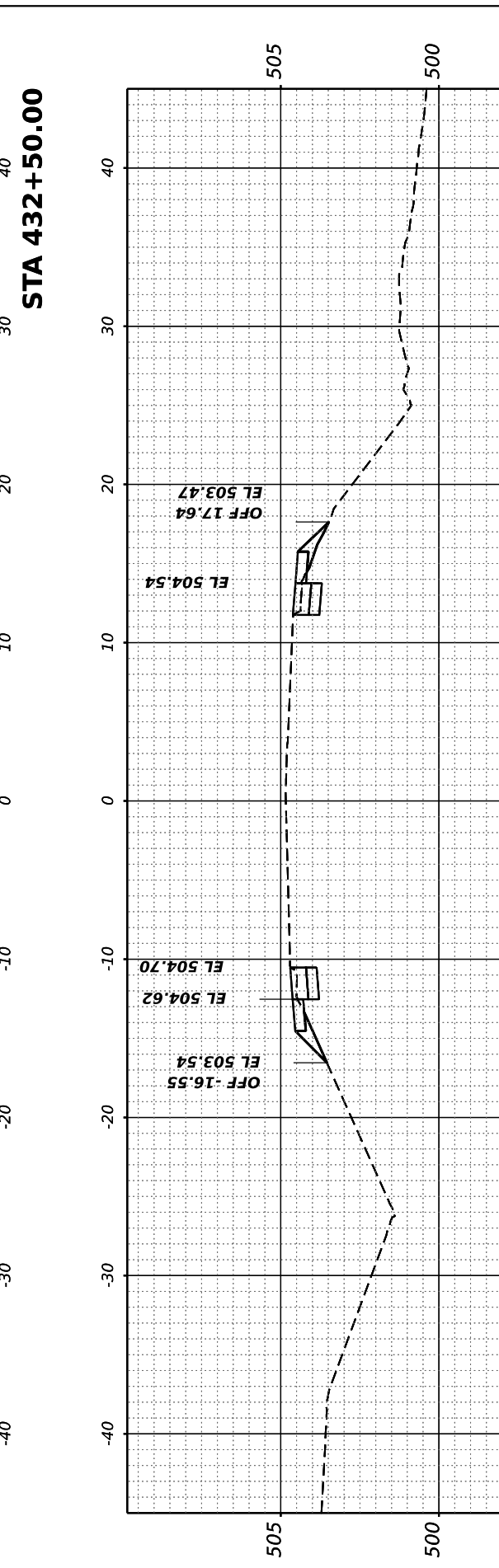
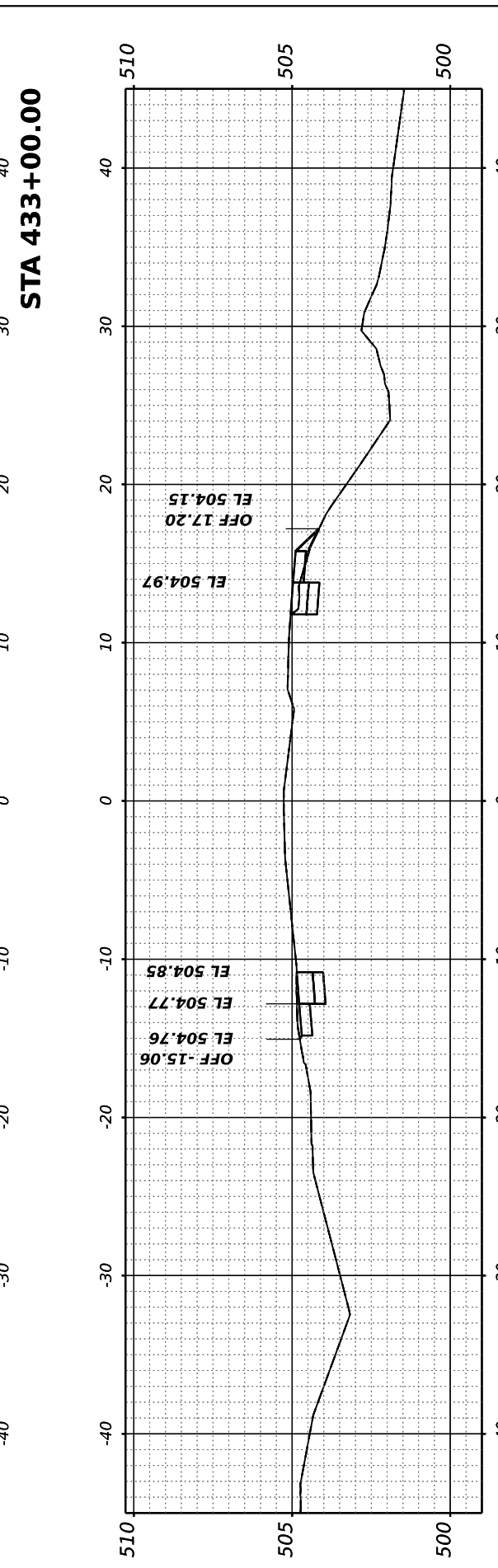
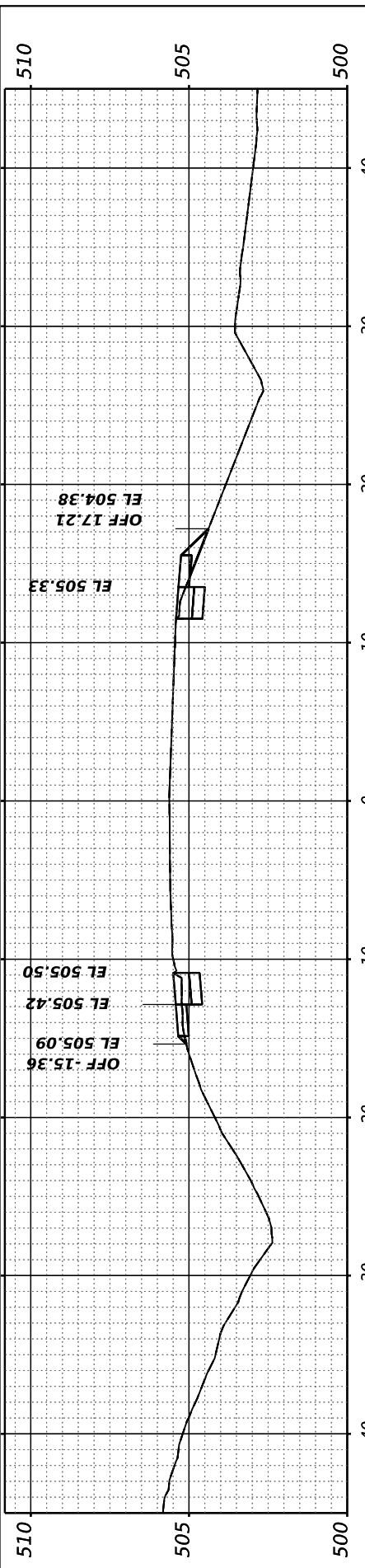
F.A.S. RTE.	SECTION	COUNTY	TOTAL SHEETS	SHEET NO.
826	21-00226-00-RS	JEFFERSON	239	205
CONTRACT NO. 99714				
ILLINOIS FED. AID PROJECT				



FINAL SURVEY	SURVEYED	DATE
NOTE BOOK	PLOTTED	BY
AREAS	TEMPLATE	
AREAS CHECKED	AREAS CHECKED	

ORIGINAL SURVEY	SURVEYED	DATE
NOTE BOOK	PLOTTED	BY
AREAS	TEMPLATE	
AREAS CHECKED	AREAS CHECKED	

MODEL: Corridor4 - 431+00.00 (Sheet)
 FILE NAME: P:\2021\210720\CA02\Drawings\CA02_Sheets\210720-Rich-Road-Corridor4-20R



HAMPTON, LENZINI AND RENWICK, INC.
 380 SHEPARD DRIVE
 ELGIN, ILLINOIS 60123
 ILLINOIS PROFESSIONAL DESIGN FIRM
 LS / FE / SE CORP. 184.000959

USER NAME	= ariegler
PLOT SCALE	= 0.16666667 / in.
PLOT DATE	= 8/8/2023

DESIGNED	-
DRAWN	-
CHECKED	-
DATE	-

REVISED	-
REVISED	-
REVISED	-
REVISED	-

**STATE OF ILLINOIS
 DEPARTMENT OF TRANSPORTATION**

RICHVIEW ROAD

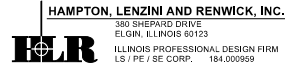
SCALE: SHEET OF SHEETS STA.

F.A.S. RTE.	SECTION	COUNTY	TOTAL SHEETS	SHEET NO.
826	21-00226-00-RS	JEFFERSON	239	206
CONTRACT NO. 99714				
ILLINOIS FED. AID PROJECT				

FINAL SURVEY NO.	SURVEYED PLOTTED AREAS CHECKED	BY	DATE
	NOTE BOOK TEMPLATE		

ORIGINAL SURVEY NO.	SURVEYED PLOTTED AREAS CHECKED	BY	DATE
	NOTE BOOK TEMPLATE		

MODEL: Comford4 - 433+50.00 (Sheet)
 FILE NAME: P:\2021\210720\CARD02\Des\pm\CADD_Sheets\210720-Rich-ss-Comford4.dgn



USER NAME	ariegler
PLOT SCALE	0.16666667 / in.
PLOT DATE	8/8/2023

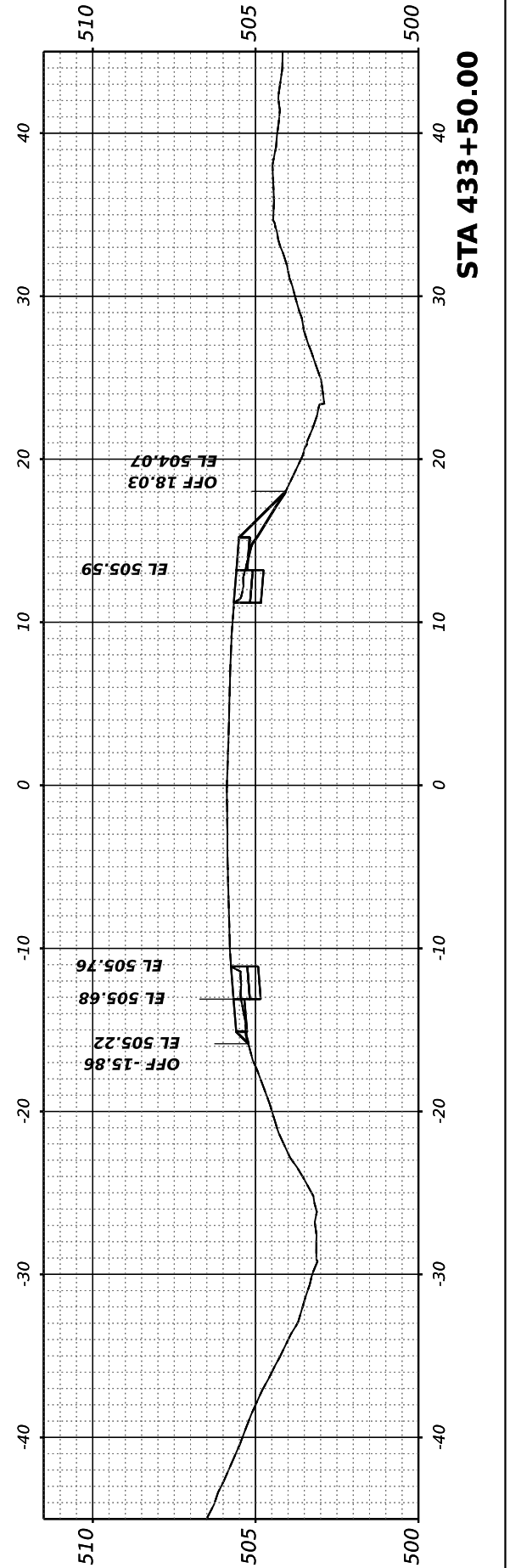
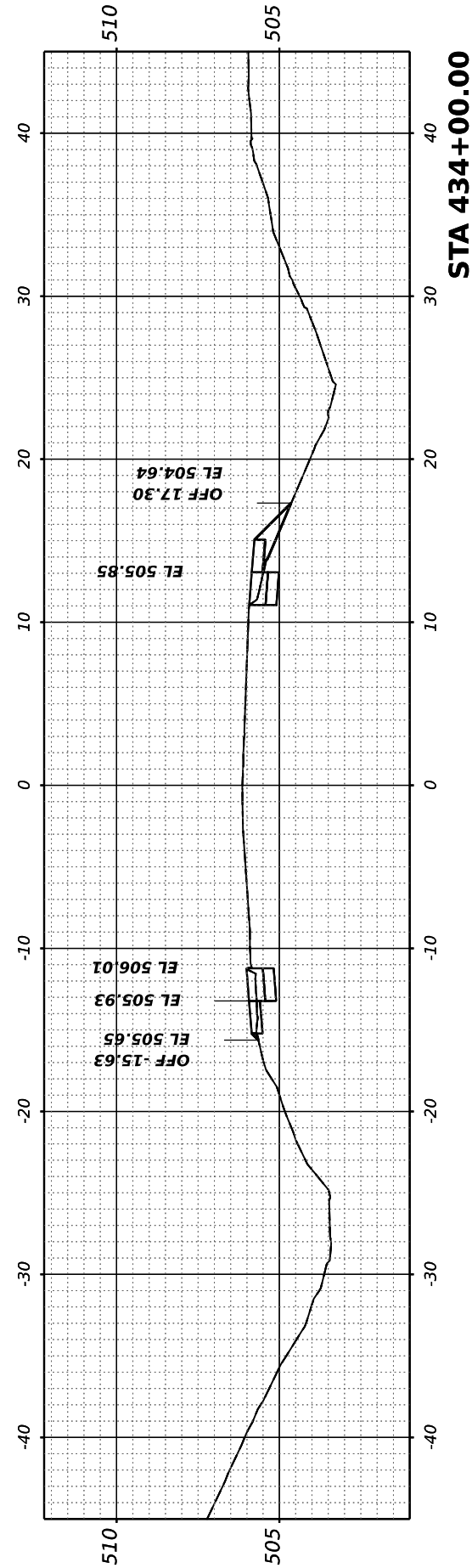
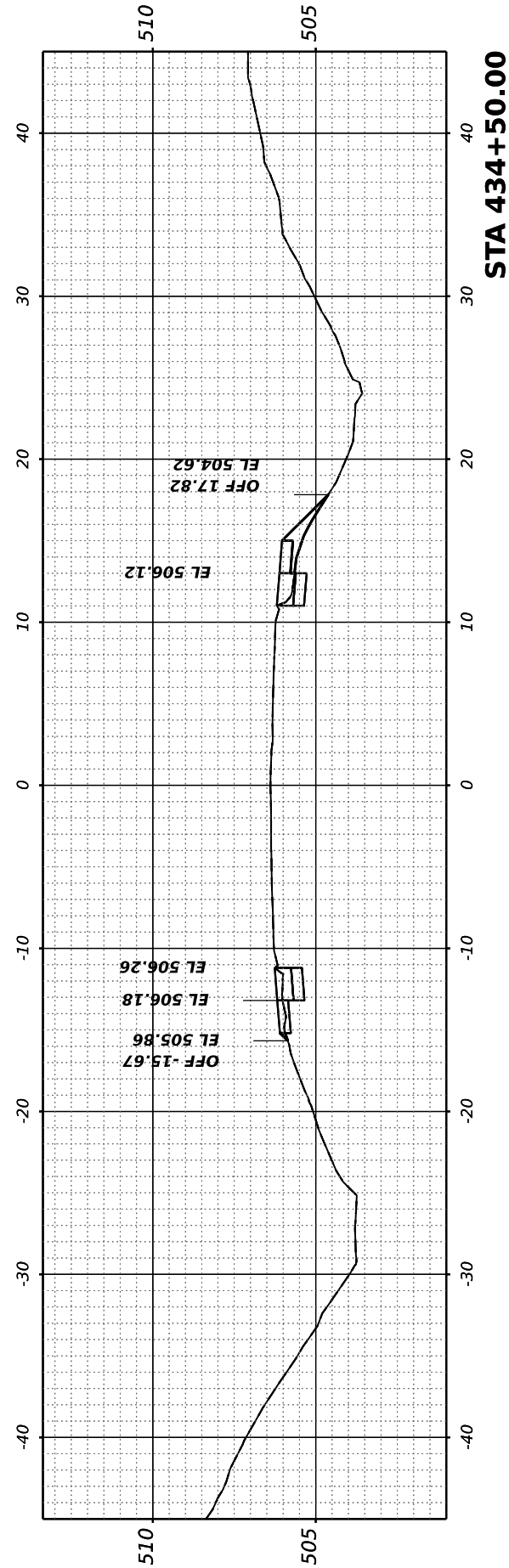
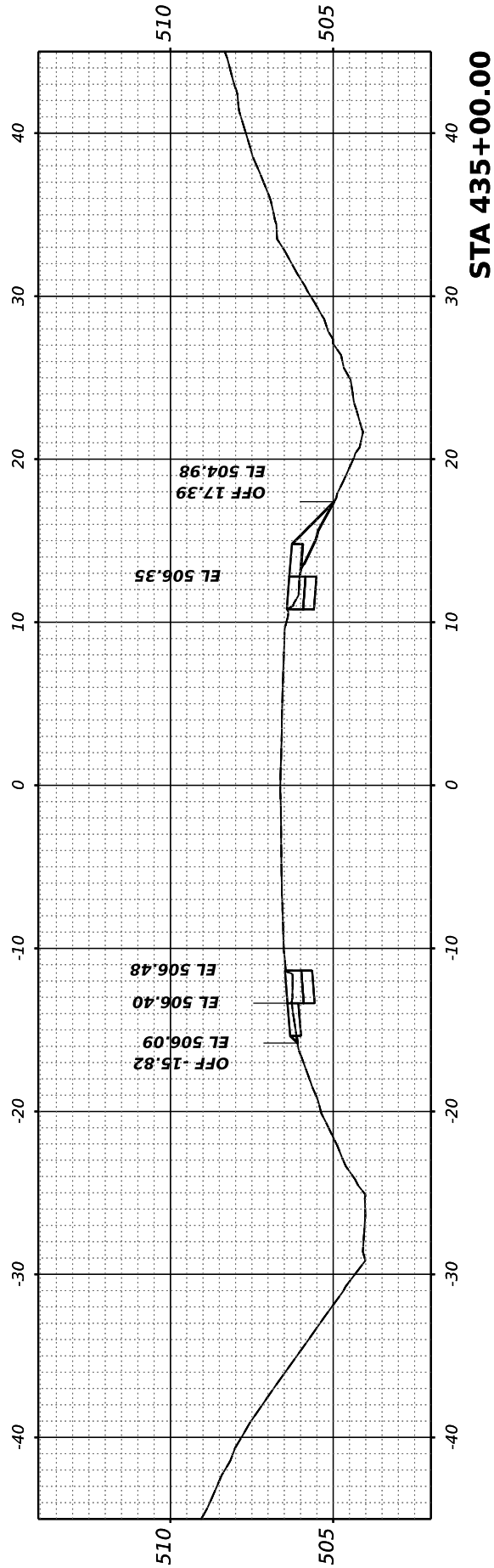
DESIGNED	-	REVISED	-
DRAWN	-	REVISED	-
CHECKED	-	REVISED	-
DATE	-	REVISED	-

STATE OF ILLINOIS
 DEPARTMENT OF TRANSPORTATION

RICHVIEW ROAD

SCALE: SHEET OF SHEETS STA.

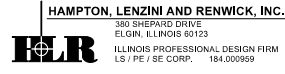
F.A.S. RTE.	SECTION	COUNTY	TOTAL SHEETS	SHEET NO.
826	21-00226-00-RS	JEFFERSON	239	207
CONTRACT NO. 99714				
ILLINOIS FED. AID PROJECT				



FINAL SURVEY NO.	SURVEYED PLOTTED TEMPLATE AREAS CHECKED	BY	DATE

ORIGINAL SURVEY NO.	SURVEYED PLOTTED TEMPLATE AREAS CHECKED	BY	DATE

MODEL: Corridor4 - 435+50.00 (Sheet)
 FILE NAME: P:\2021\210720\CARD02 Des\pm\CADD_Sheets\210720-Rich-ss-Corridor4.dgn



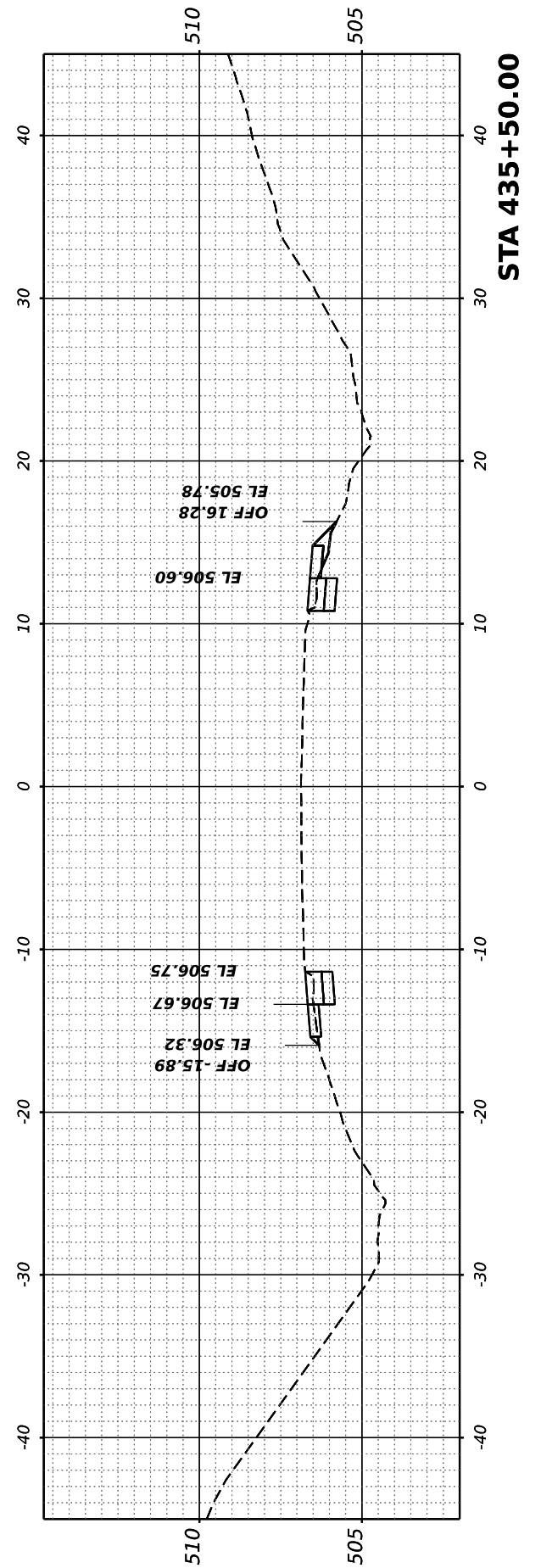
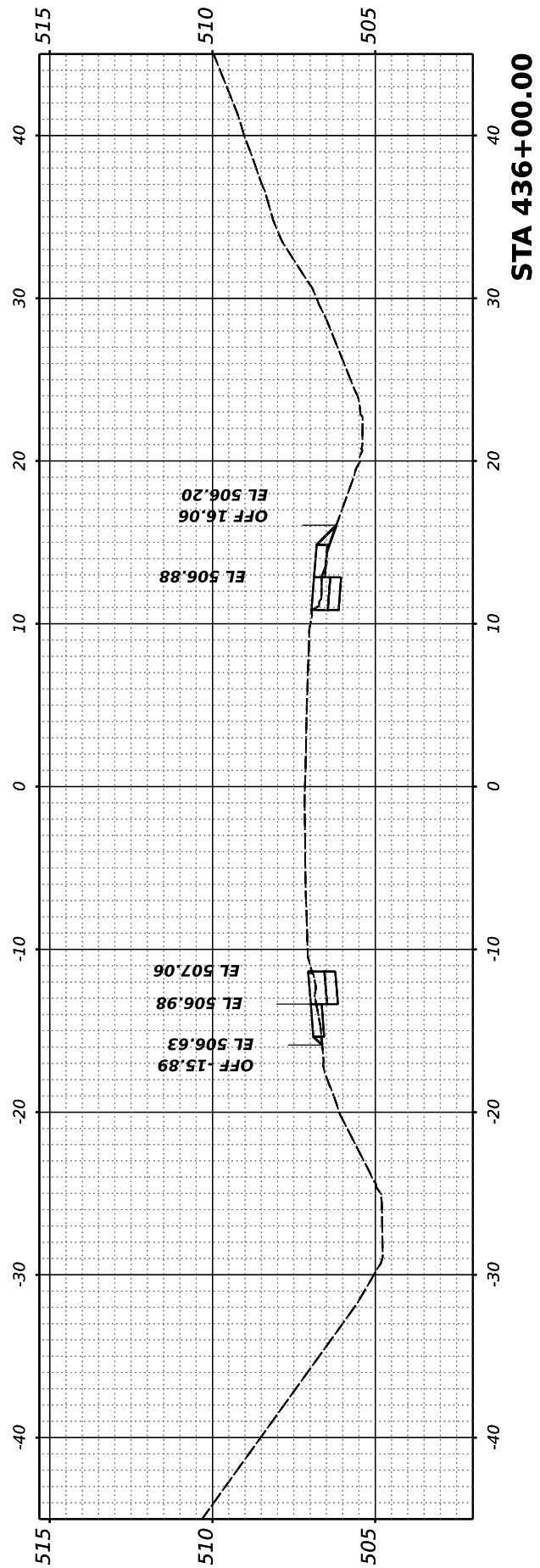
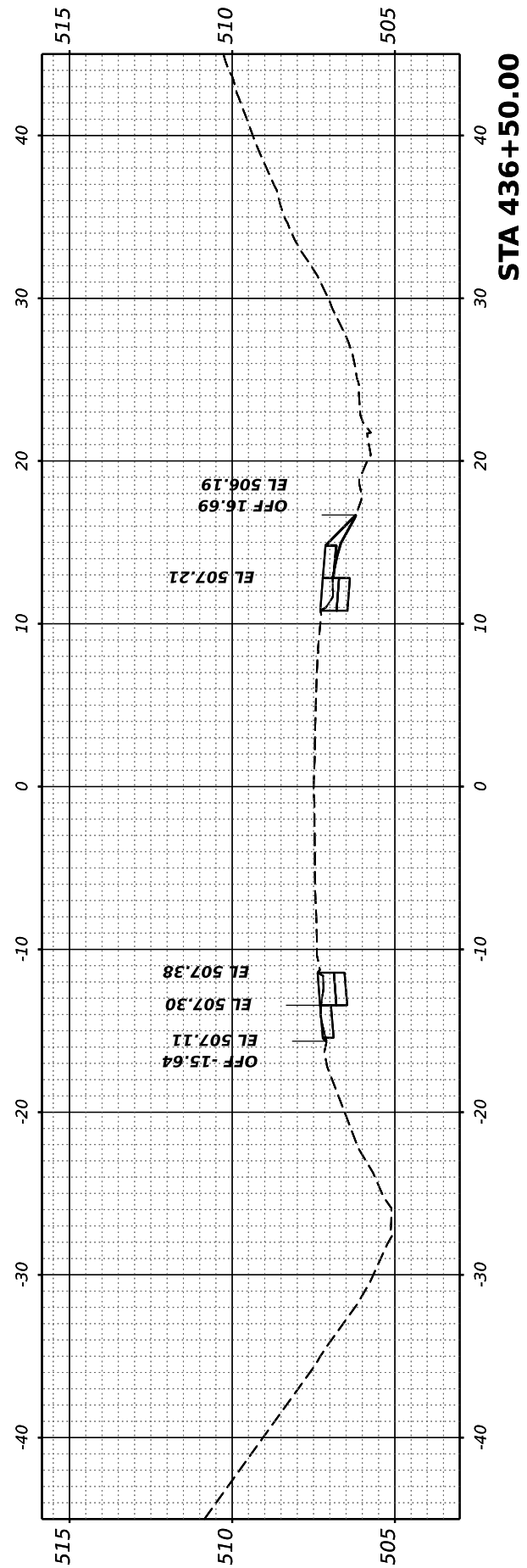
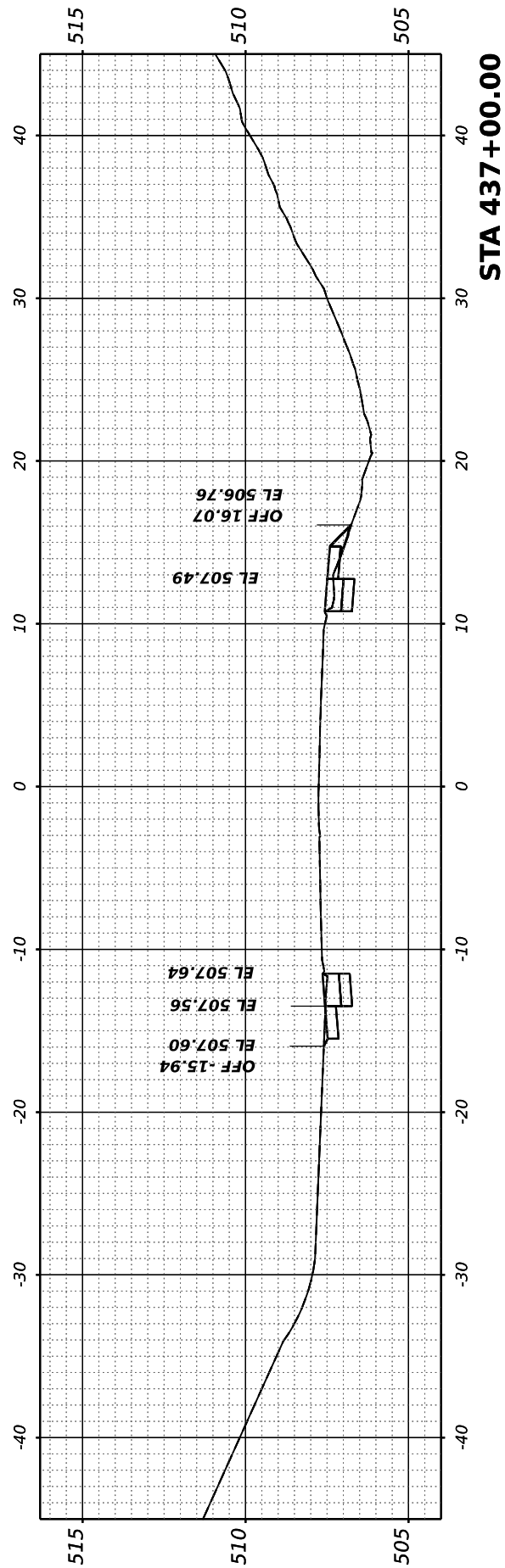
USER NAME	ariegler	DESIGNED	-	REVISED	-
PLOT SCALE	0.16666667 / in.	DRAWN	-	REVISED	-
PLOT DATE	8/8/2023	CHECKED	-	REVISED	-
		DATE	-	REVISED	-

STATE OF ILLINOIS
 DEPARTMENT OF TRANSPORTATION

RICHVIEW ROAD

SCALE: SHEET OF SHEETS STA.

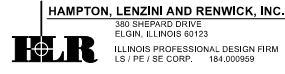
F.A.S. RTE.	SECTION	COUNTY	TOTAL SHEETS	SHEET NO.
826	21-00226-00-RS	JEFFERSON	239	208
CONTRACT NO. 99714				
ILLINOIS FED. AID PROJECT				



FINAL SURVEY NO.	SURVEYED PLOTTED TEMPLATE AREAS CHECKED	BY	DATE

ORIGINAL SURVEY NO.	SURVEYED PLOTTED TEMPLATE AREAS CHECKED	BY	DATE

MODEL: Comford4 - 437+50.00 (Sheet)
 FILE NAME: P:\2021\1217\20\Carroll2\Drawn\CADD_Sheets\210720-Rich-ss-Comford4.dgn



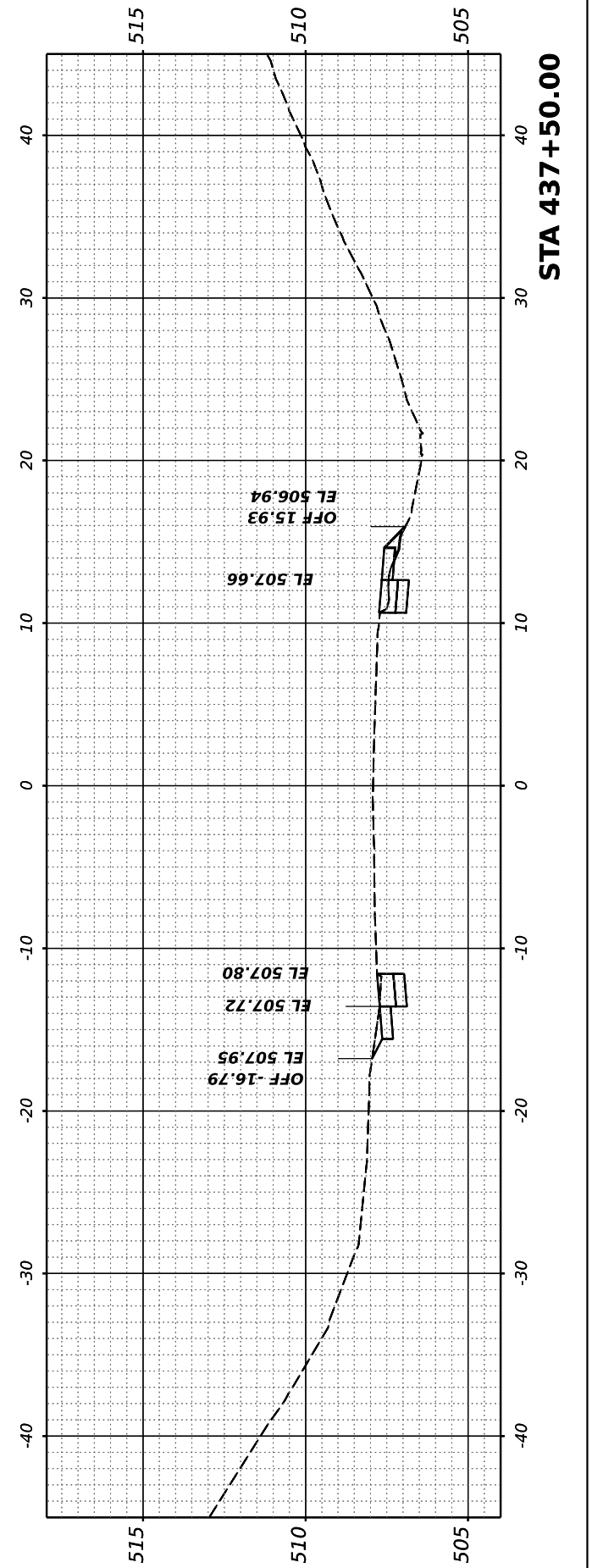
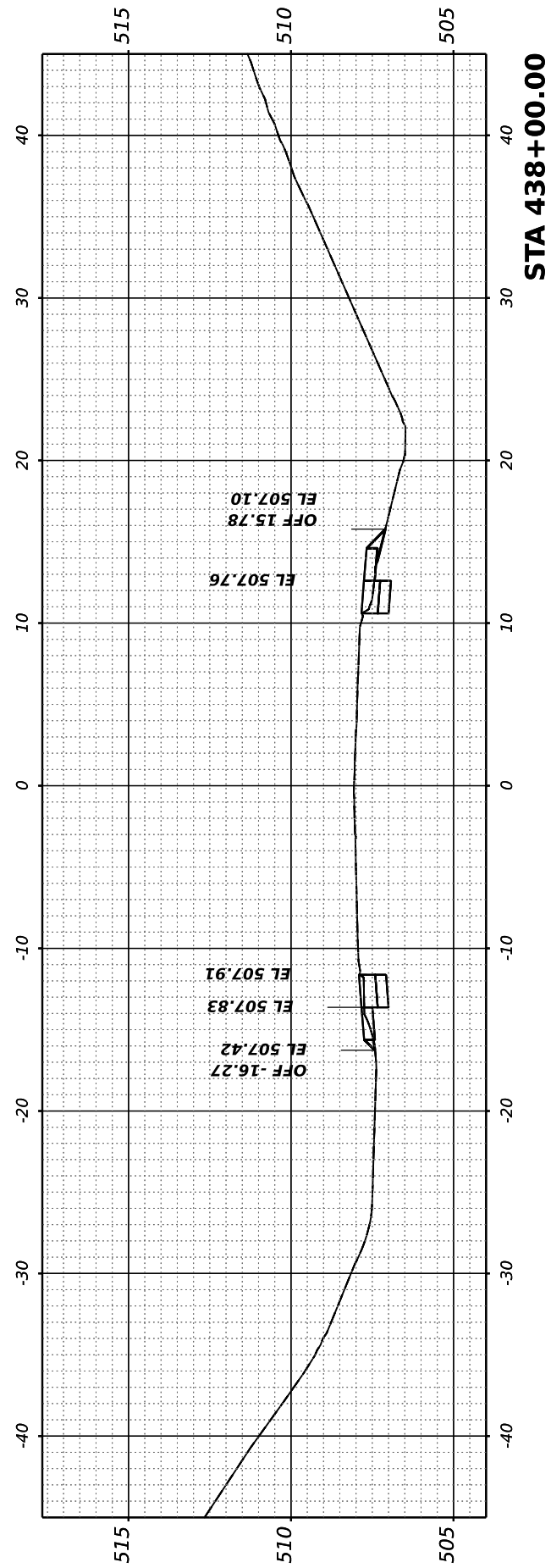
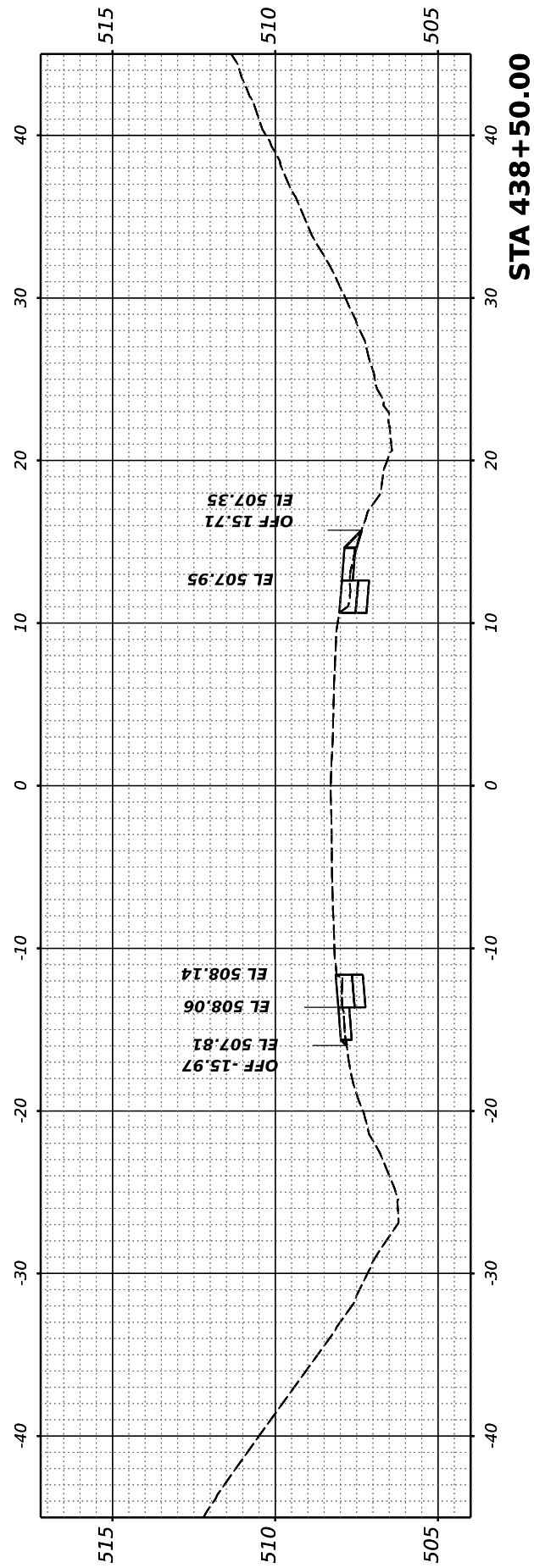
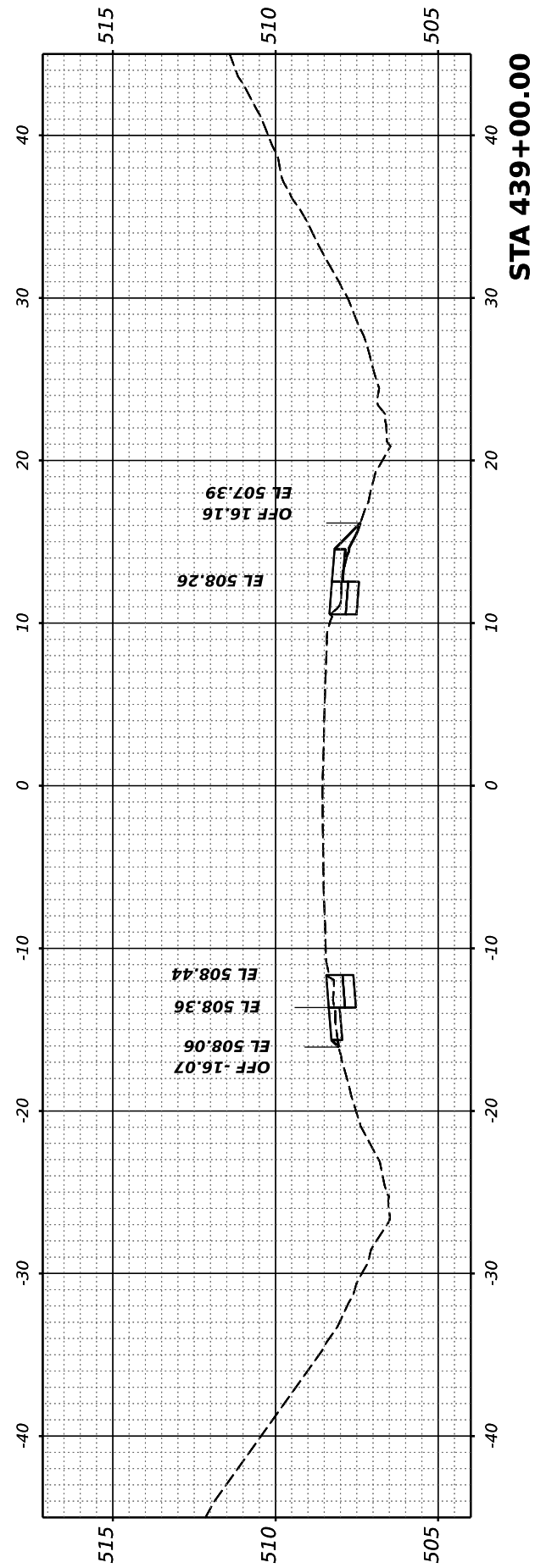
USER NAME	arietgler	DESIGNED	-
		DRAWN	-
PLOT SCALE	= 0.16666667 / in.	CHECKED	-
PLOT DATE	= 8/8/2023	DATE	-
		REVISED	-

**STATE OF ILLINOIS
DEPARTMENT OF TRANSPORTATION**

RICHVIEW ROAD

SCALE: SHEET OF SHEETS STA.

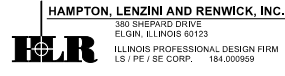
F.A.S. RTE.	SECTION	COUNTY	TOTAL SHEETS	SHEET NO.
826	21-00226-00-RS	JEFFERSON	239	209
CONTRACT NO. 99714				
ILLINOIS FED. AID PROJECT				



FINAL SURVEY NO.	SURVEYED	BY	DATE
NOTE BOOK	PLOTTED		
AREAS CHECKED	TEMPLATE		
AREAS CHECKED	AREAS CHECKED		

ORIGINAL SURVEY NO.	SURVEYED	BY	DATE
NOTE BOOK	PLOTTED		
AREAS CHECKED	TEMPLATE		
AREAS CHECKED	AREAS CHECKED		

MODEL: Condo4 - 439+50.00 (Sheet)
 FILE NAME: P:\2021\10720\CARDZ Des\pm\CADD_Sheets\210720-Rich-ss-Condor-4.dgn



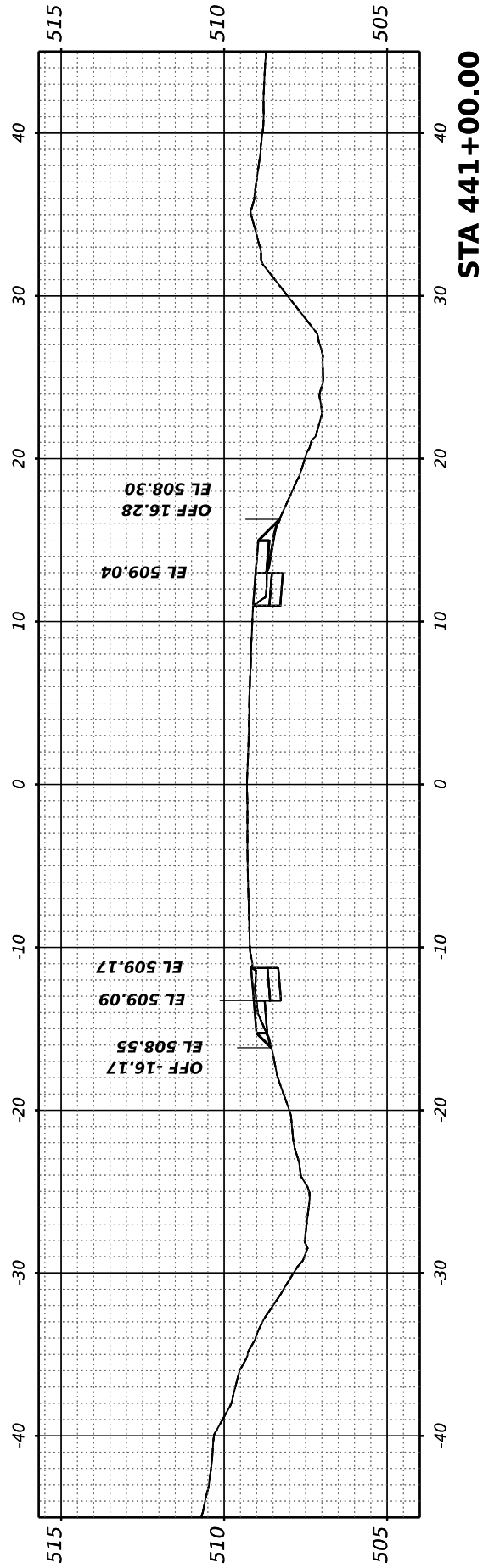
USER NAME	= ariegler	DESIGNED	-	REVISED	-
PLOT SCALE	= 0.16666667 / in.	DRAWN	-	REVISED	-
PLOT DATE	= 8/8/2023	CHECKED	-	REVISED	-
		DATE	-	REVISED	-

STATE OF ILLINOIS
 DEPARTMENT OF TRANSPORTATION

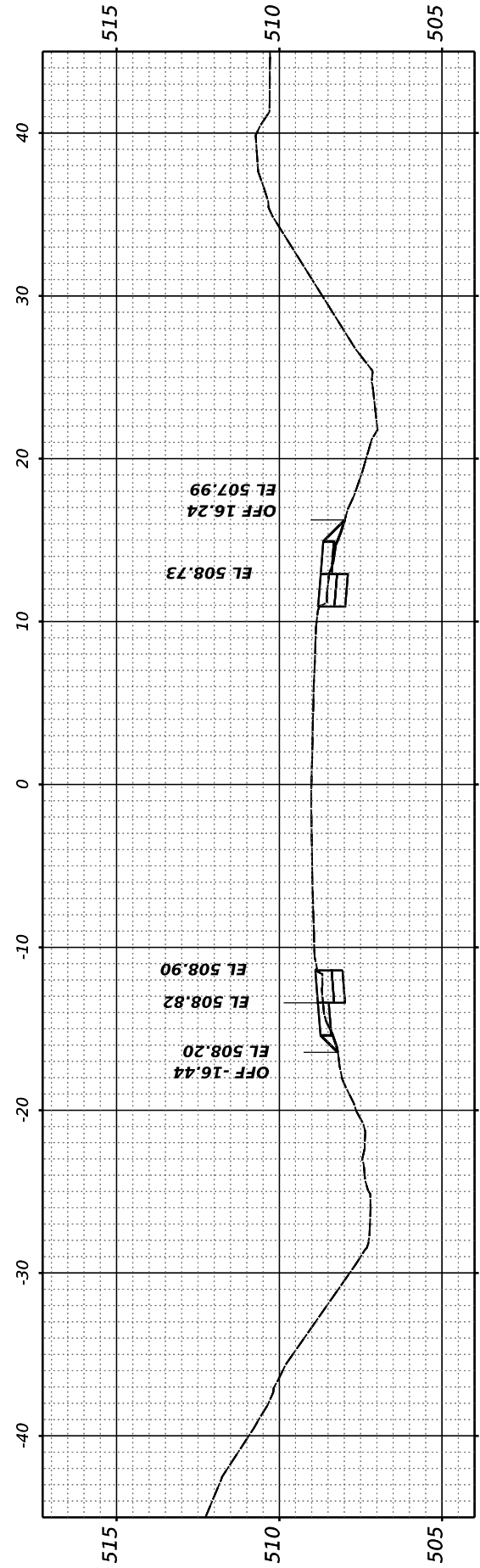
RICHVIEW ROAD

SCALE: SHEET OF SHEETS STA.

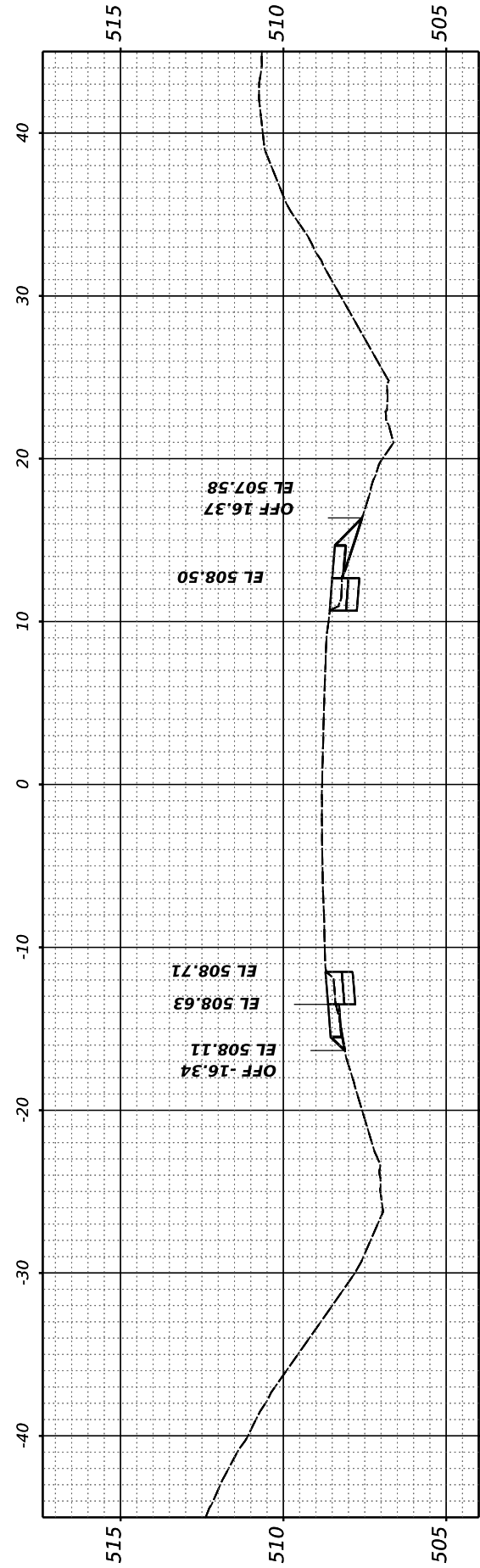
F.A.S. RTE.	SECTION	COUNTY	TOTAL SHEETS	SHEET NO.
826	21-00226-00-RS	JEFFERSON	239	210
CONTRACT NO. 99714				
ILLINOIS FED. AID PROJECT				



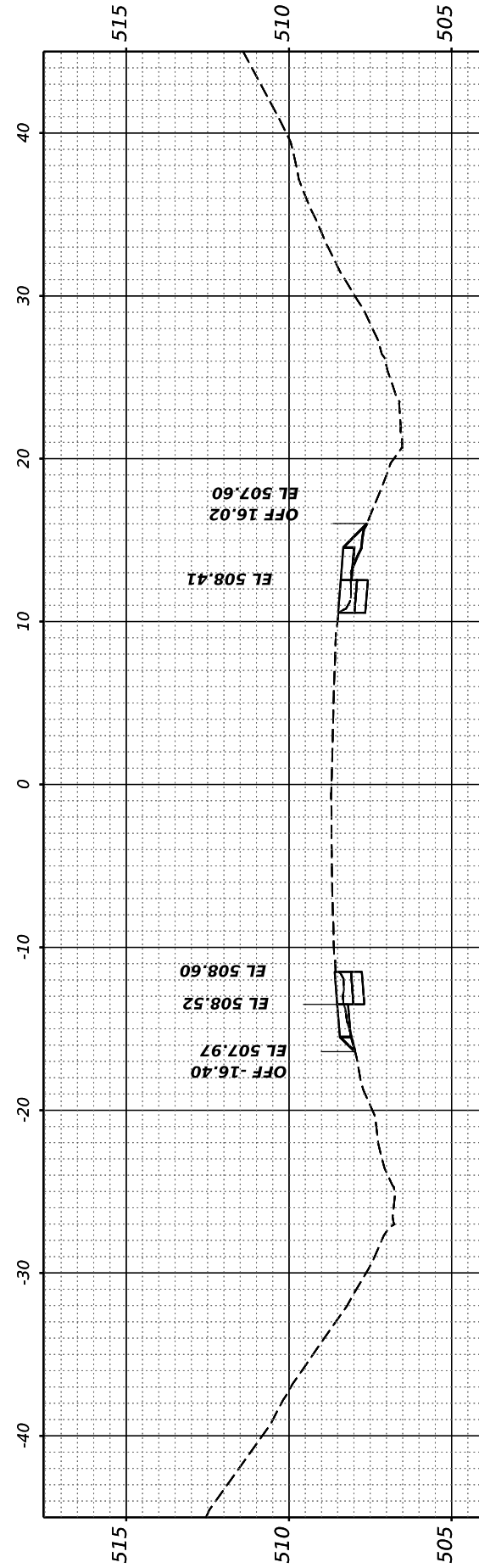
STA 441+00.00



STA 440+50.00



STA 440+00.00

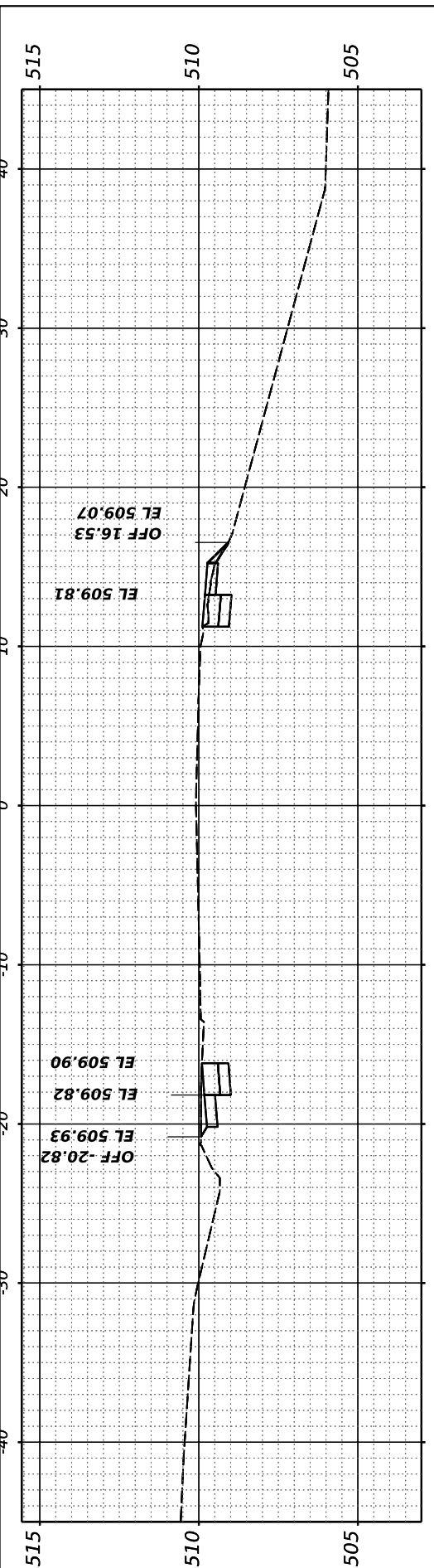


STA 439+50.00

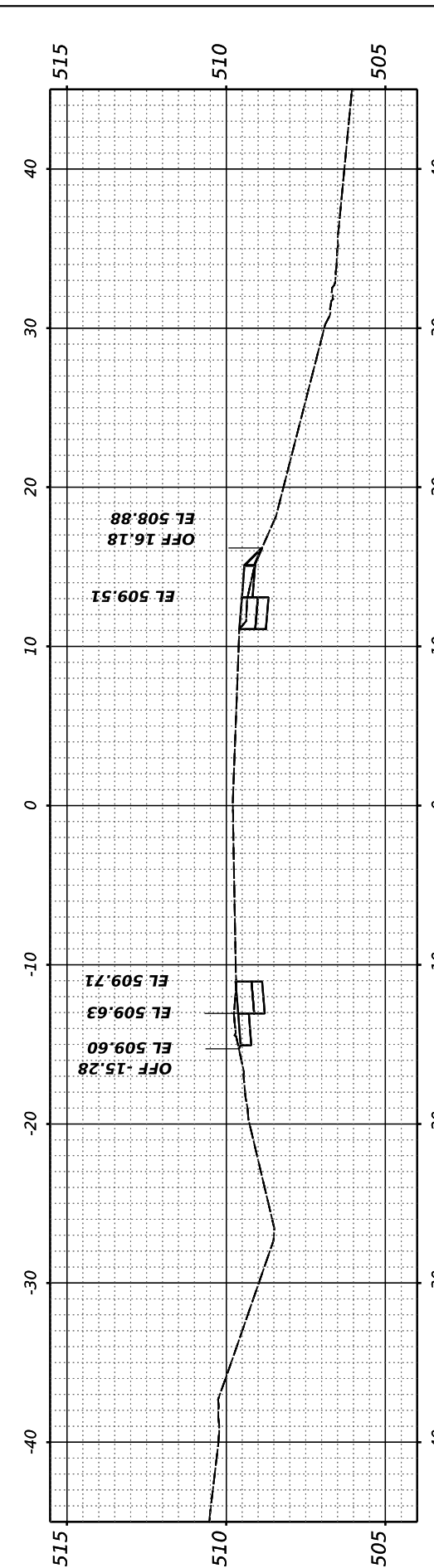
FINAL SURVEY NO.	SURVEYED	BY	DATE
NOTE BOOK	PLOTTED		
TEMPLATE	AREAS CHECKED		
AREAS CHECKED			

ORIGINAL SURVEY NO.	SURVEYED	BY	DATE
NOTE BOOK	PLOTTED		
TEMPLATE	AREAS CHECKED		
AREAS CHECKED			

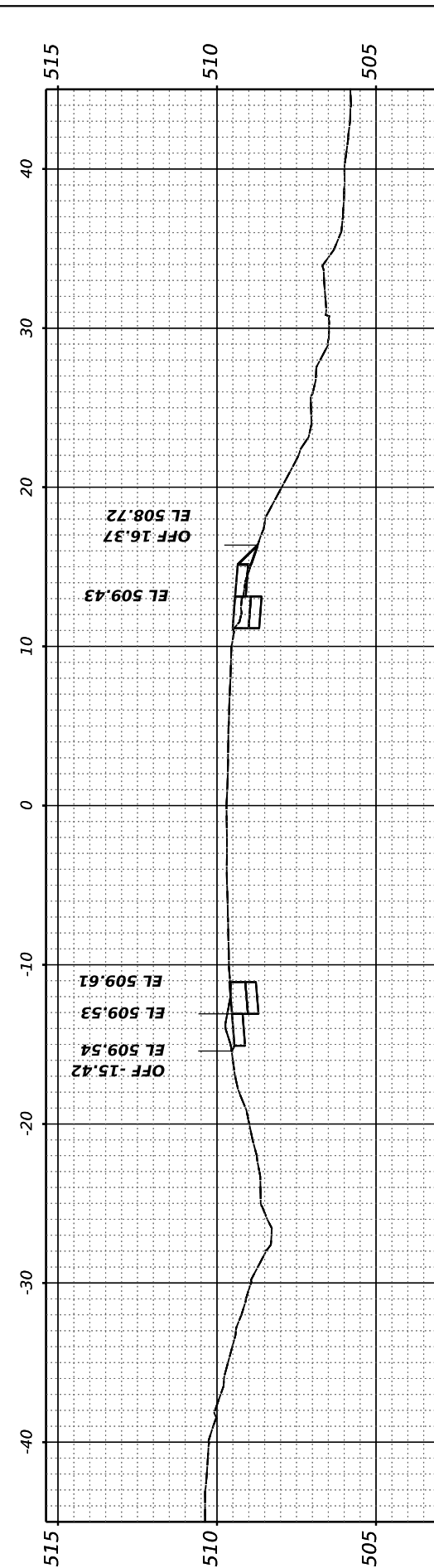
MODEL: Comford4 - 441+50.00 (Sheet)
 FILE NAME: P:\2021\210720\Car022 Des\pm\CADD\Sheet210720-Rich-ss-Comford-441



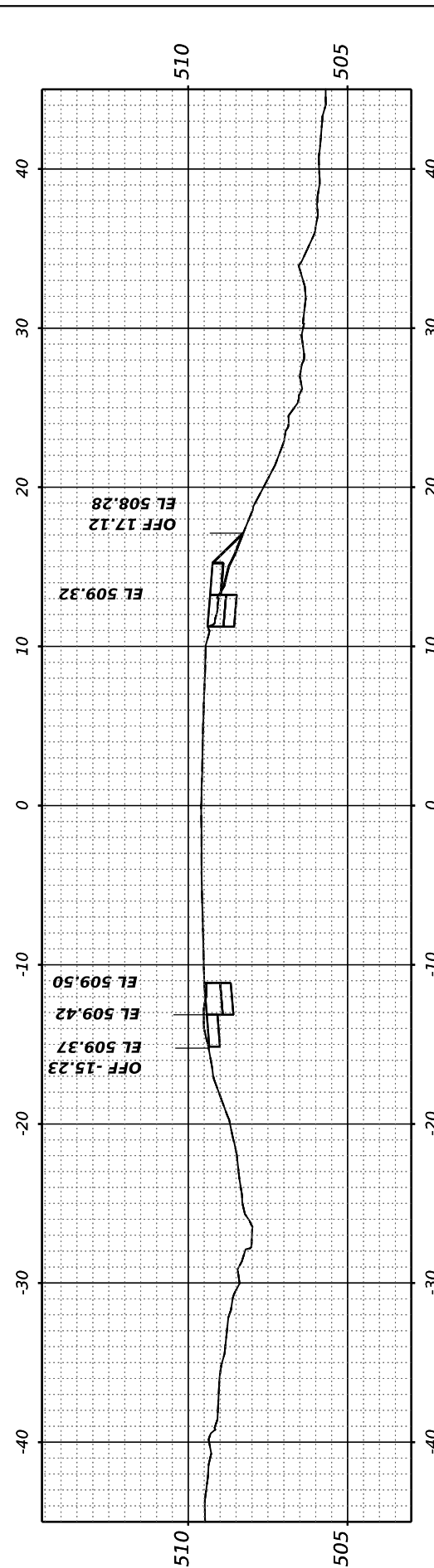
STA 443+00.00



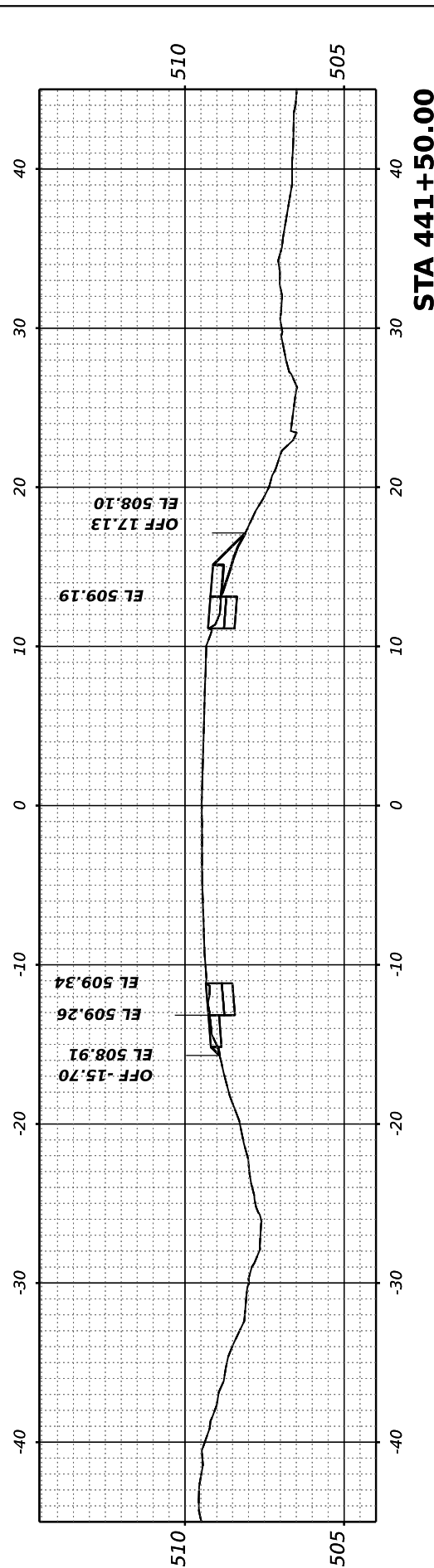
STA 442+50.00



STA 442+30.35



STA 442+00.00



STA 441+50.00

HAMPTON, LENZINI AND RENWICK, INC.
 380 SHEPARD DRIVE
 ELMGRI, ILLINOIS 60123
 ILLINOIS PROFESSIONAL DESIGN FIRM
 LS / FE / SE CORP. 184.000959

USER NAME	arietgler
DESIGNED	-
DRAWN	-
CHECKED	-
DATE	8/8/2023

REVIS	-
REVIS	-
REVIS	-
REVIS	-

**STATE OF ILLINOIS
 DEPARTMENT OF TRANSPORTATION**

SCALE:	SHEET	OF	SHEETS	STA.

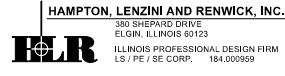
RICHVIEW ROAD

F.A.S. RTE.	SECTION	COUNTY	TOTAL SHEETS	SHEET NO.
826	21-00226-00-RS	JEFFERSON	239	211
CONTRACT NO. 99714				
ILLINOIS FED. AID PROJECT				

FINAL SURVEY NO.	SURVEYED PLOTTED TEMPLATE AREAS CHECKED	BY	DATE

ORIGINAL SURVEY NO.	SURVEYED PLOTTED TEMPLATE AREAS CHECKED	BY	DATE

MODEL: Corridor4 - 443+50.00 (Sheet)
 FILE NAME: P:\2021\210720\CARD02 Des\p\CADD_Sheets\210720-Richv-Road-Corridor4.dgn



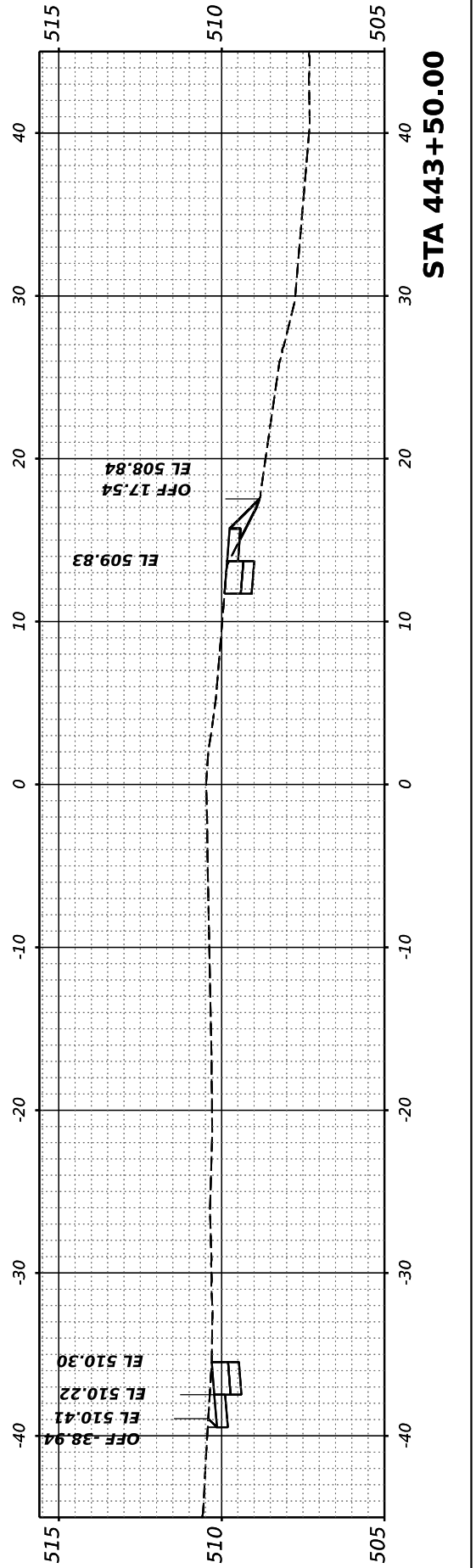
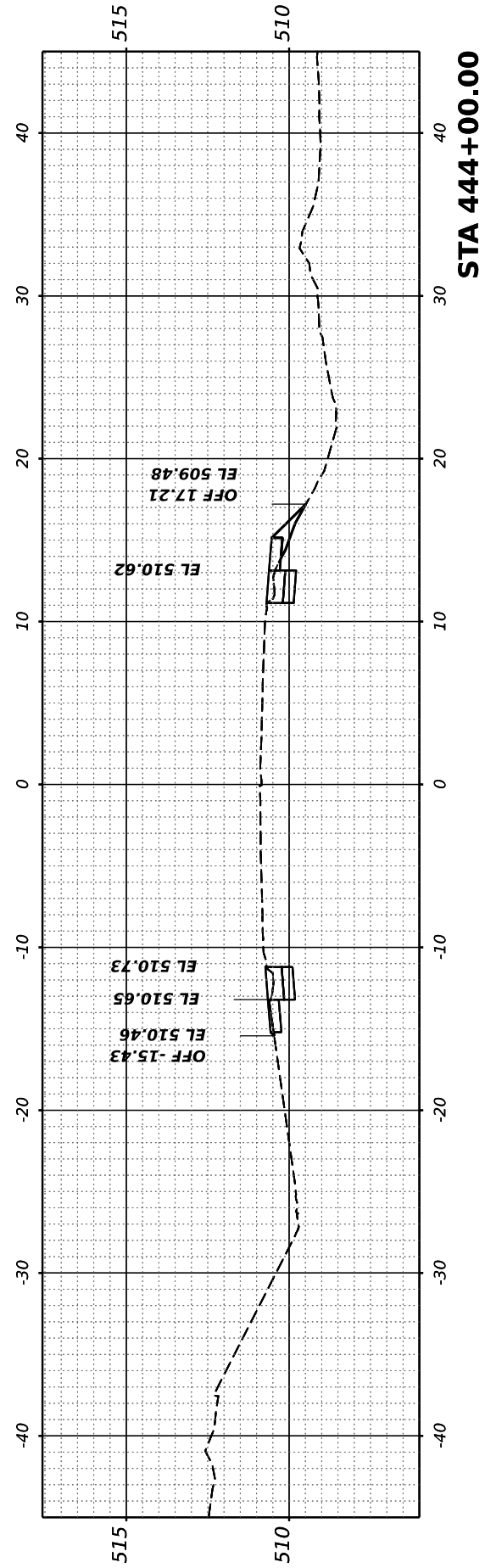
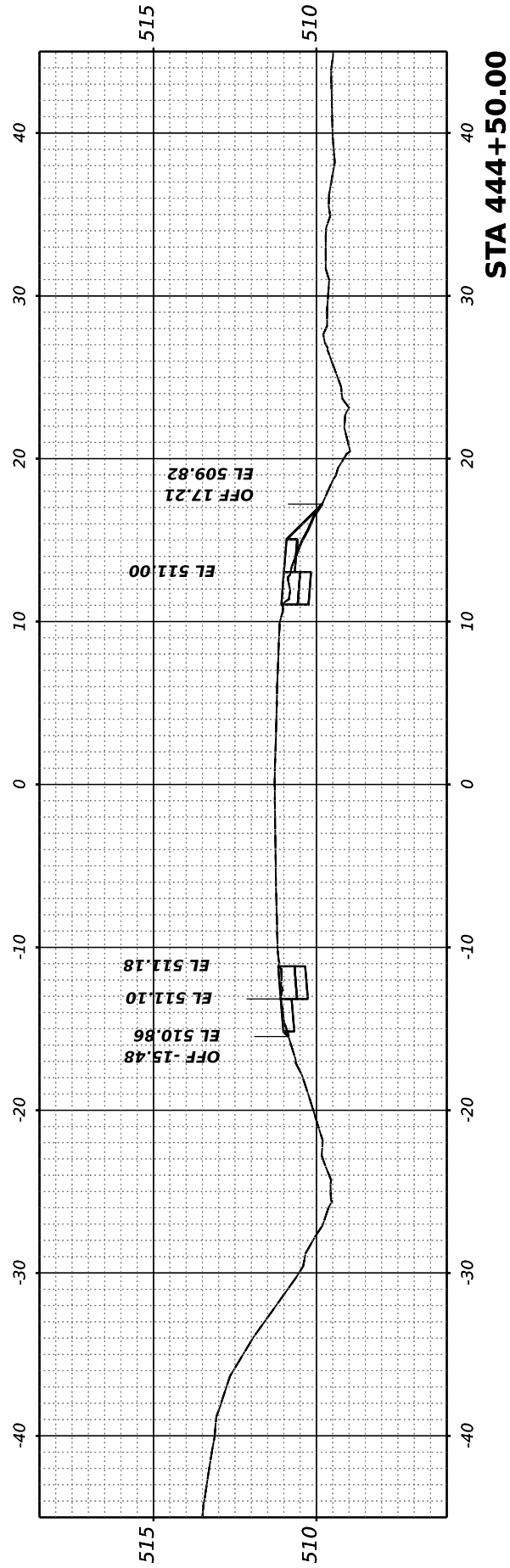
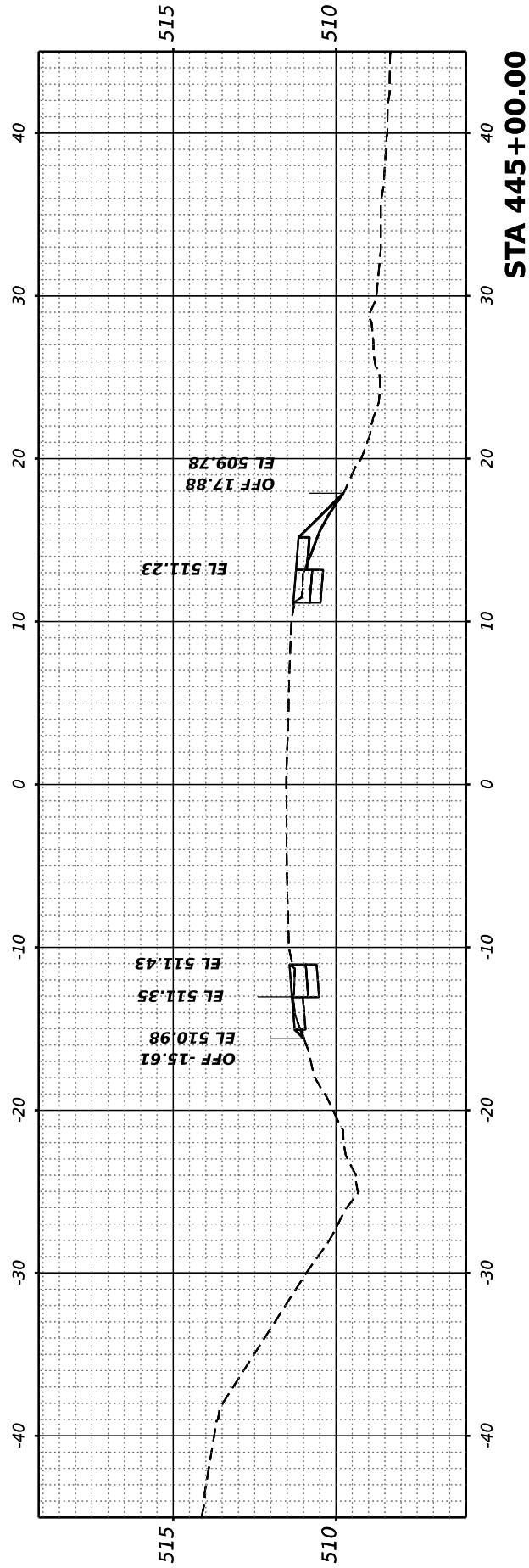
USER NAME	ariegler	DESIGNED	-	REVISED	-
PLOT SCALE	0.16666667 / in.	DRAWN	-	REVISED	-
PLOT DATE	8/8/2023	CHECKED	-	REVISED	-
		DATE	-	REVISED	-

STATE OF ILLINOIS
 DEPARTMENT OF TRANSPORTATION

RICHVIEW ROAD

SCALE: SHEET OF SHEETS STA.

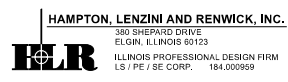
F.A.S. RTE.	SECTION	COUNTY	TOTAL SHEETS	SHEET NO.
826	21-00226-00-RS	JEFFERSON	239	212
CONTRACT NO. 99714				
ILLINOIS FED. AID PROJECT				



FINAL SURVEY NO.	SURVEYED PLOTTED TEMPLATE AREAS CHECKED	BY	DATE

ORIGINAL SURVEY NO.	SURVEYED PLOTTED TEMPLATE AREAS CHECKED	BY	DATE

MODEL: Comford4 - 445+50.00 (Sheet)
 FILE NAME: P:\2021\210720\CARDZ\Desig\CADD_Sheets\210720-Rich-ss-Comford4.dgn



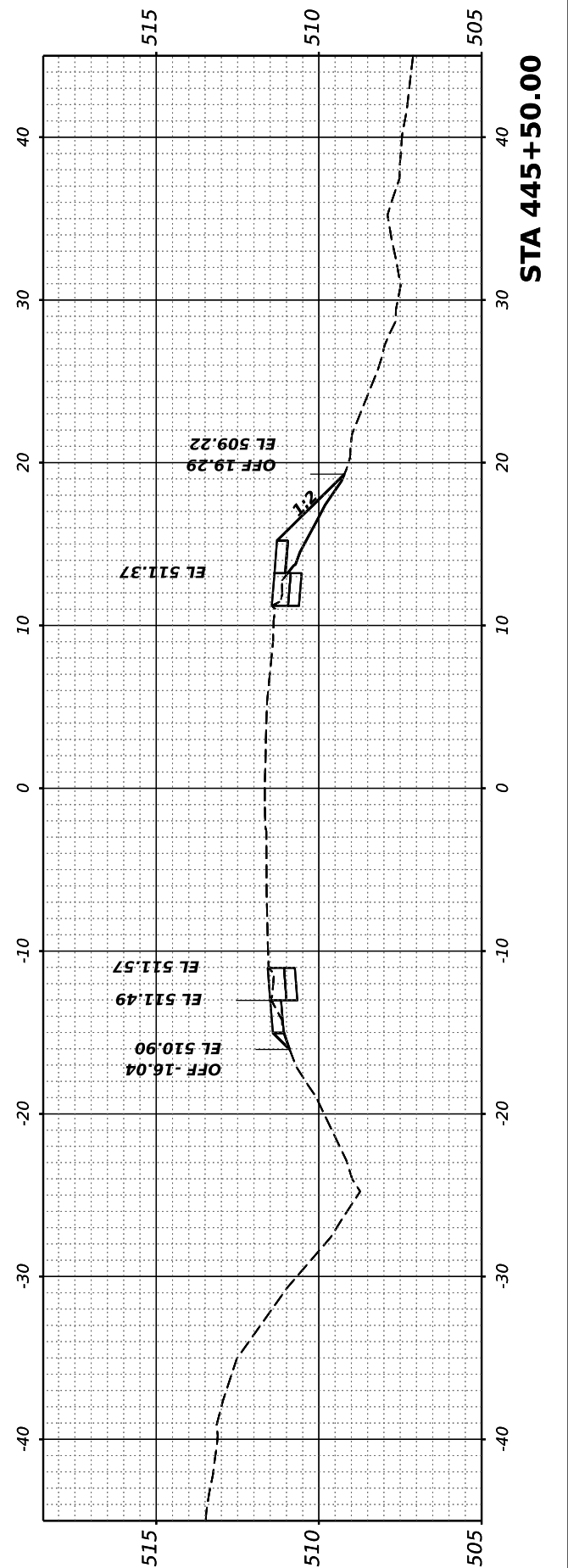
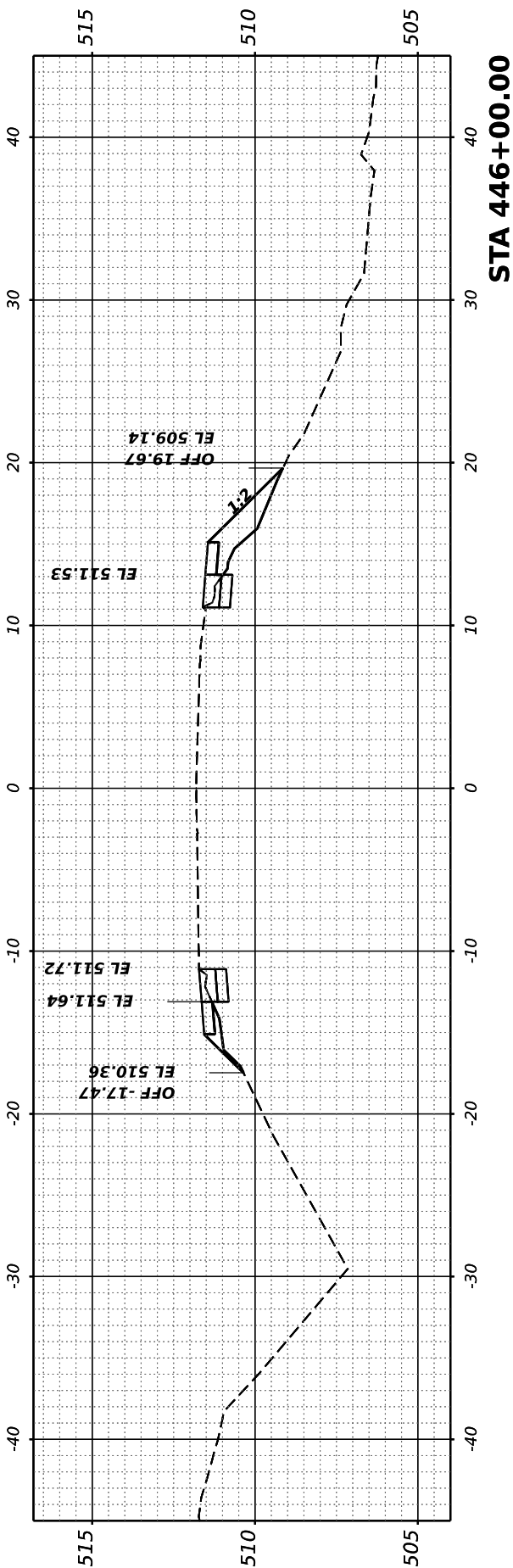
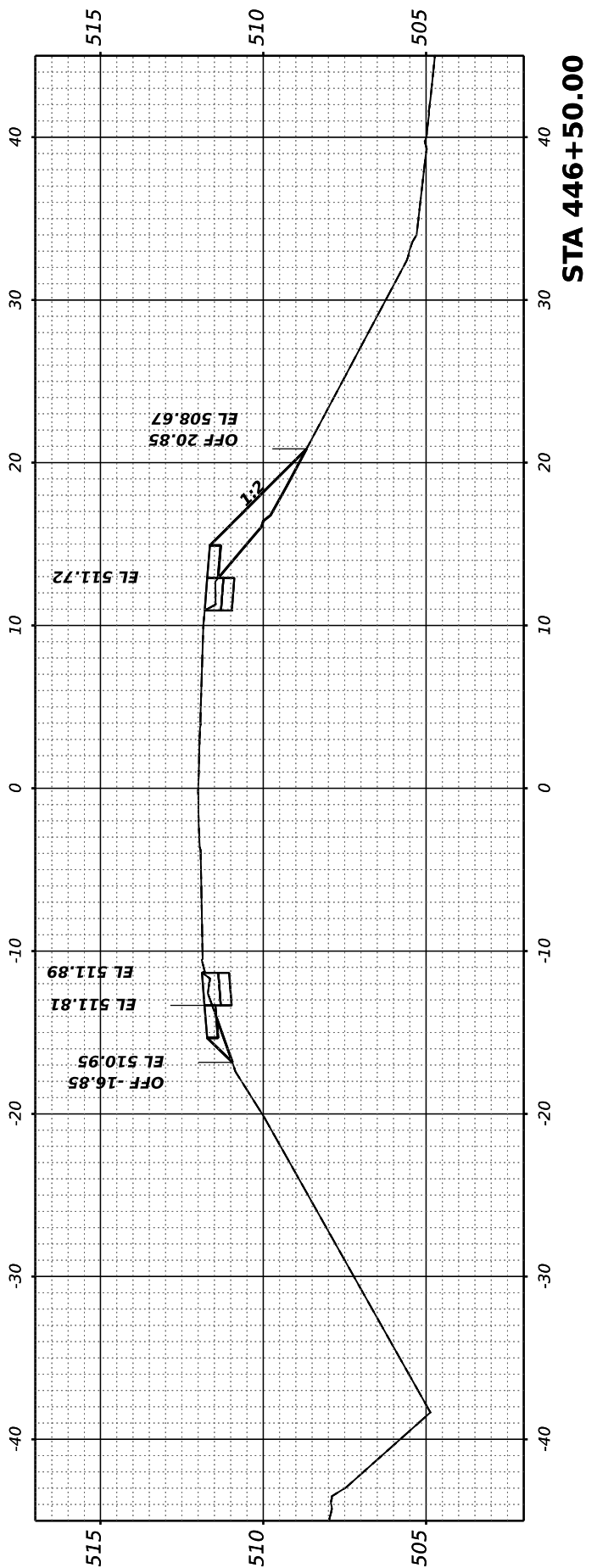
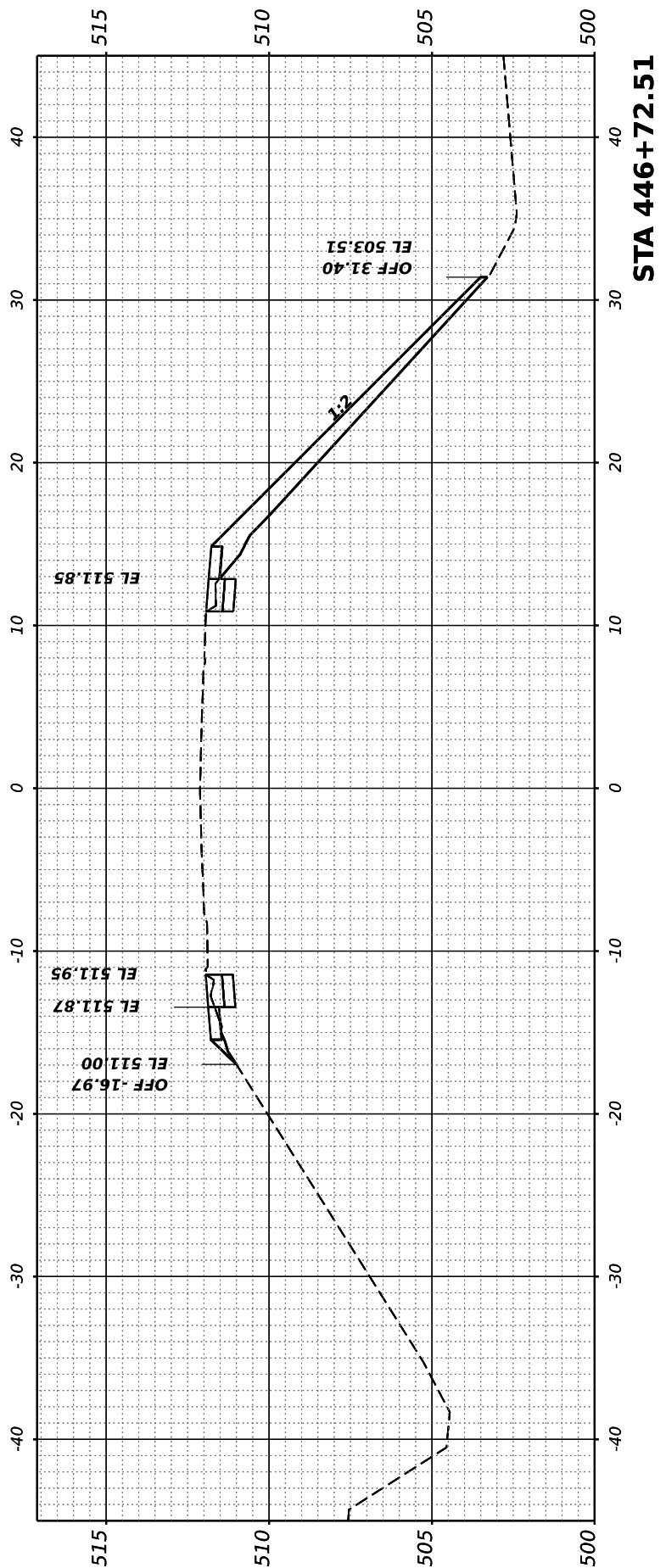
USER NAME	= ariegler	DESIGNED -	REVISED -
		DRAWN -	REVISED -
PLOT SCALE	= 0.16666667 / in.	CHECKED -	REVISED -
PLOT DATE	= 8/8/2023	DATE -	REVISED -

STATE OF ILLINOIS
 DEPARTMENT OF TRANSPORTATION

RICHVIEW ROAD

SCALE: SHEET OF SHEETS STA.

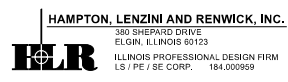
F.A.S. RTE.	SECTION	COUNTY	TOTAL SHEETS	SHEET NO.
826	21-00226-00-RS	JEFFERSON	239	213
CONTRACT NO. 99714				
ILLINOIS FED. AID PROJECT				



FINAL SURVEY NO.	SURVEYED PLOTTED AREAS CHECKED	BY	DATE
	NOTE BOOK TEMPLATE		

ORIGINAL SURVEY NO.	SURVEYED PLOTTED AREAS CHECKED	BY	DATE
	NOTE BOOK TEMPLATE		

MODEL: Comford4 - 447+00.00 (Sheet)
 FILE NAME: P:\2021\10720\CARDZ\Des\pm\CADD_Sheets\210720-Richv-Road\447-449m



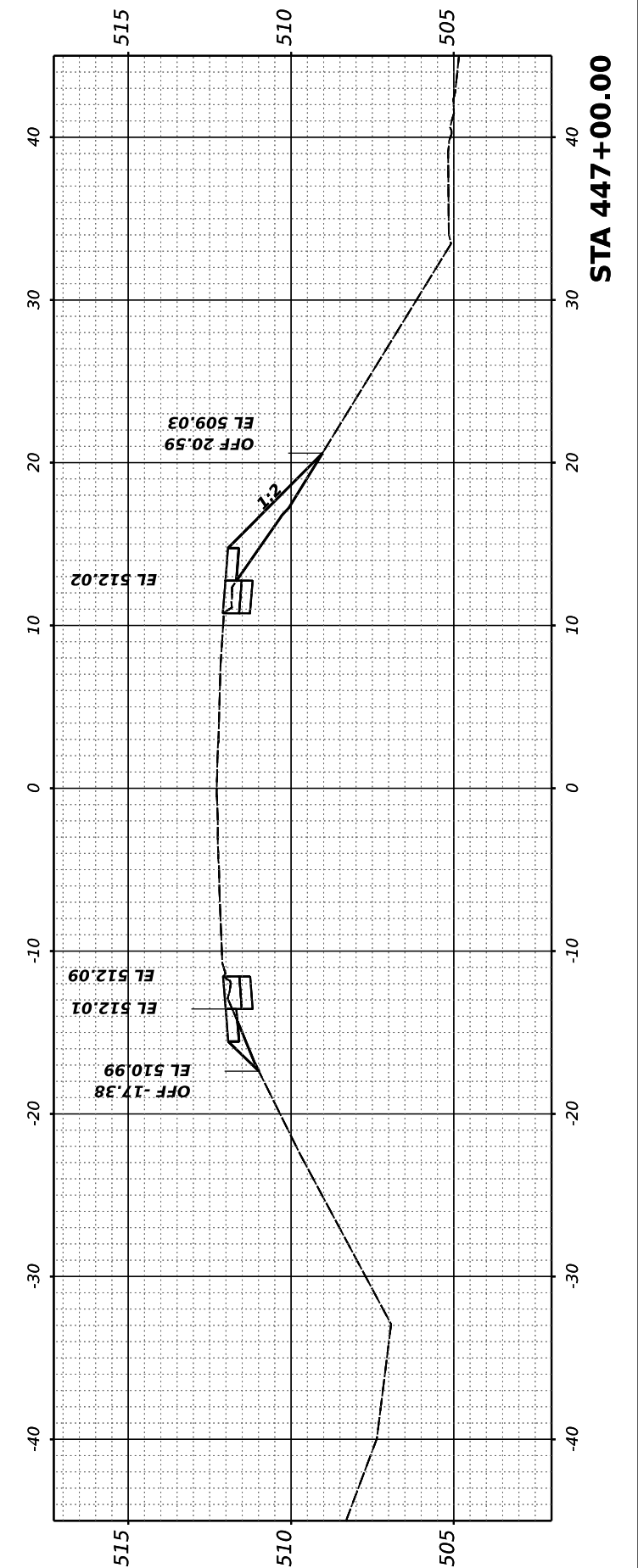
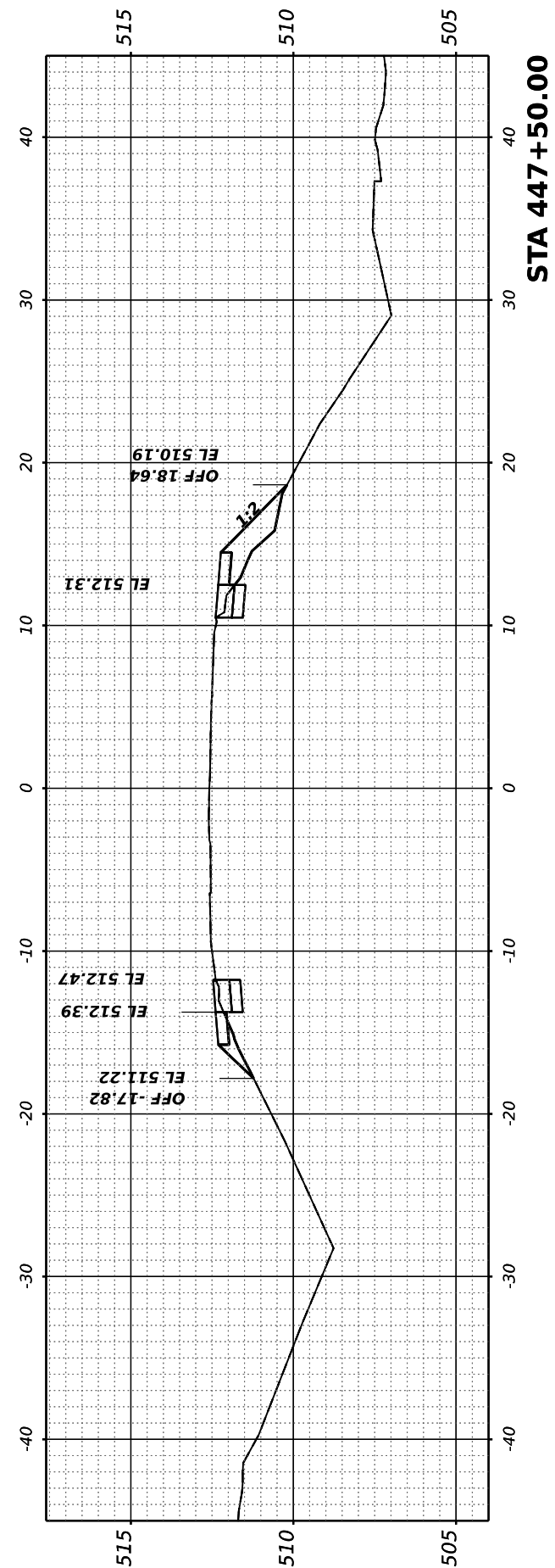
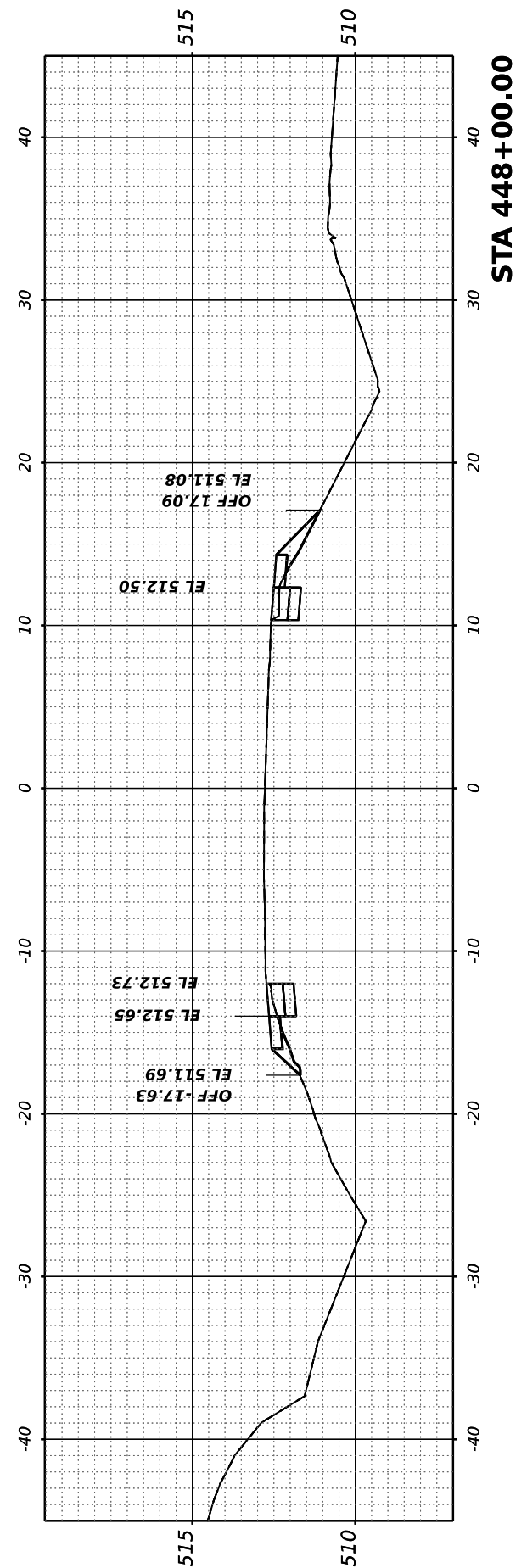
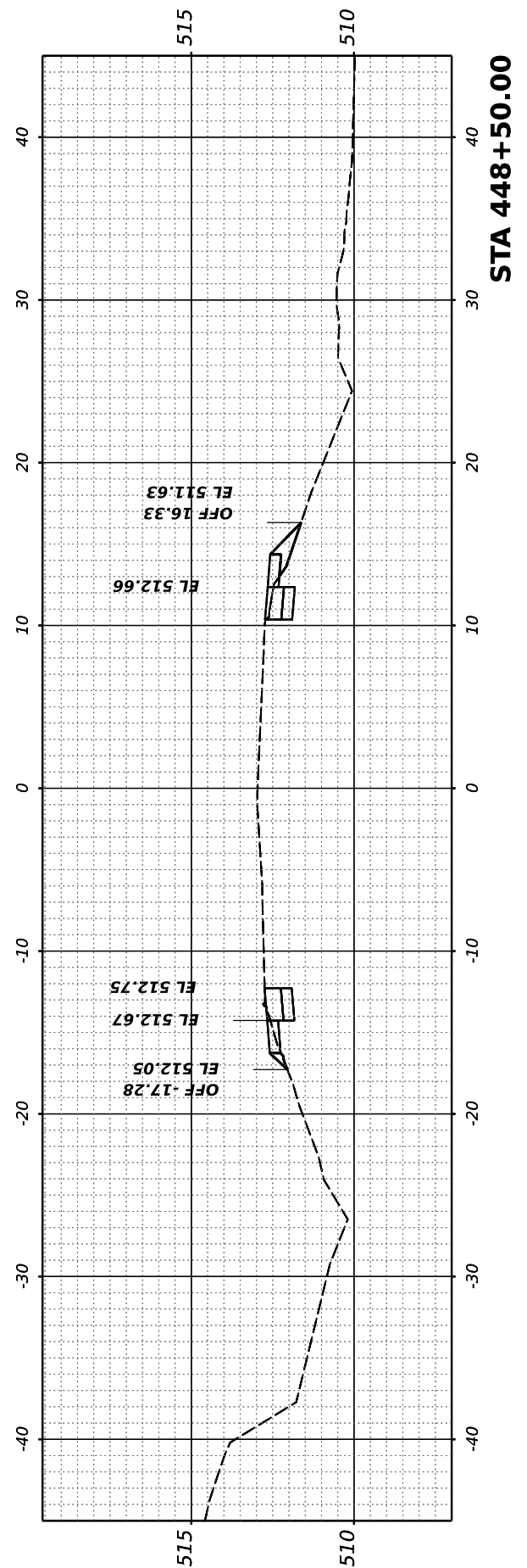
USER NAME	ariegler	DESIGNED	-	REVISED	-
PLOT SCALE	0.16666667 / in.	DRAWN	-	REVISED	-
PLOT DATE	8/8/2023	CHECKED	-	REVISED	-
		DATE	-	REVISED	-

**STATE OF ILLINOIS
DEPARTMENT OF TRANSPORTATION**

RICHVIEW ROAD

SCALE: SHEET OF SHEETS STA.

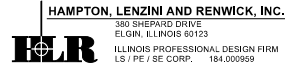
F.A.S. RTE.	SECTION	COUNTY	TOTAL SHEETS	SHEET NO.
826	21-00226-00-RS	JEFFERSON	239	214
CONTRACT NO. 99714				
ILLINOIS FED. AID PROJECT				



FINAL SURVEY NO.	SURVEYED PLOTTED TEMPLATE AREAS CHECKED	BY	DATE

ORIGINAL SURVEY NO.	SURVEYED PLOTTED TEMPLATE AREAS CHECKED	BY	DATE

MODEL: Comford4 - 449+00.00 (Sheet)
 FILE NAME: P:\2021\210720\CARDZ Des\pm\CADD_Sheets\210720-Rich-ss-Comford4.dgn



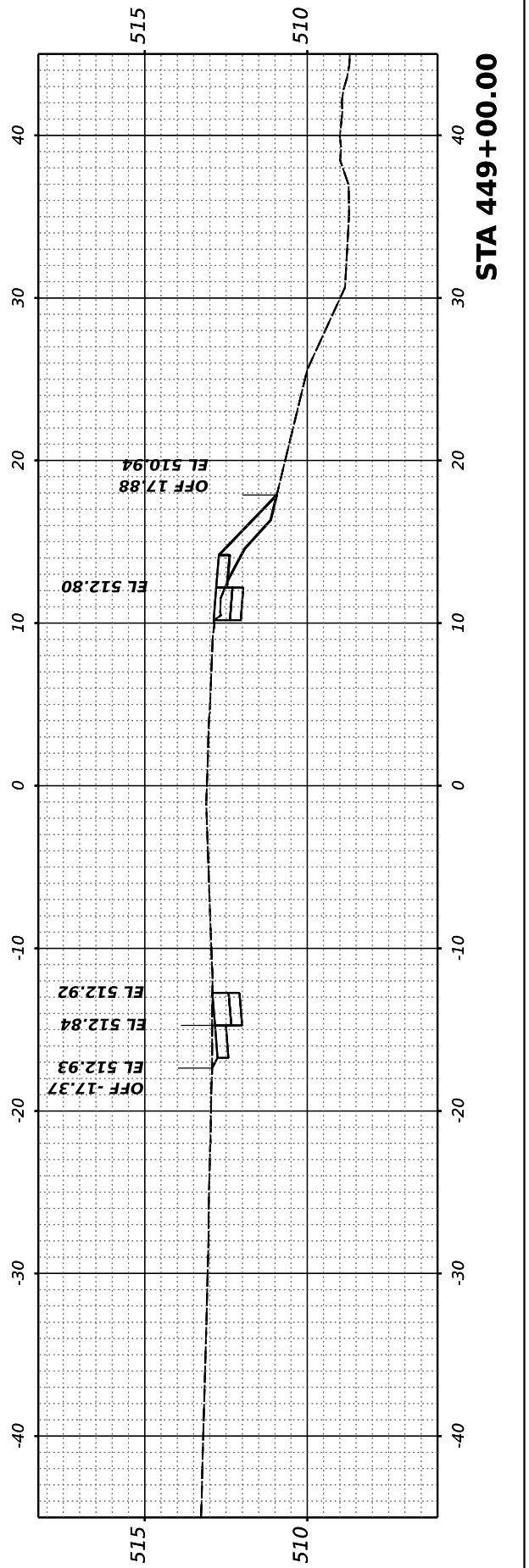
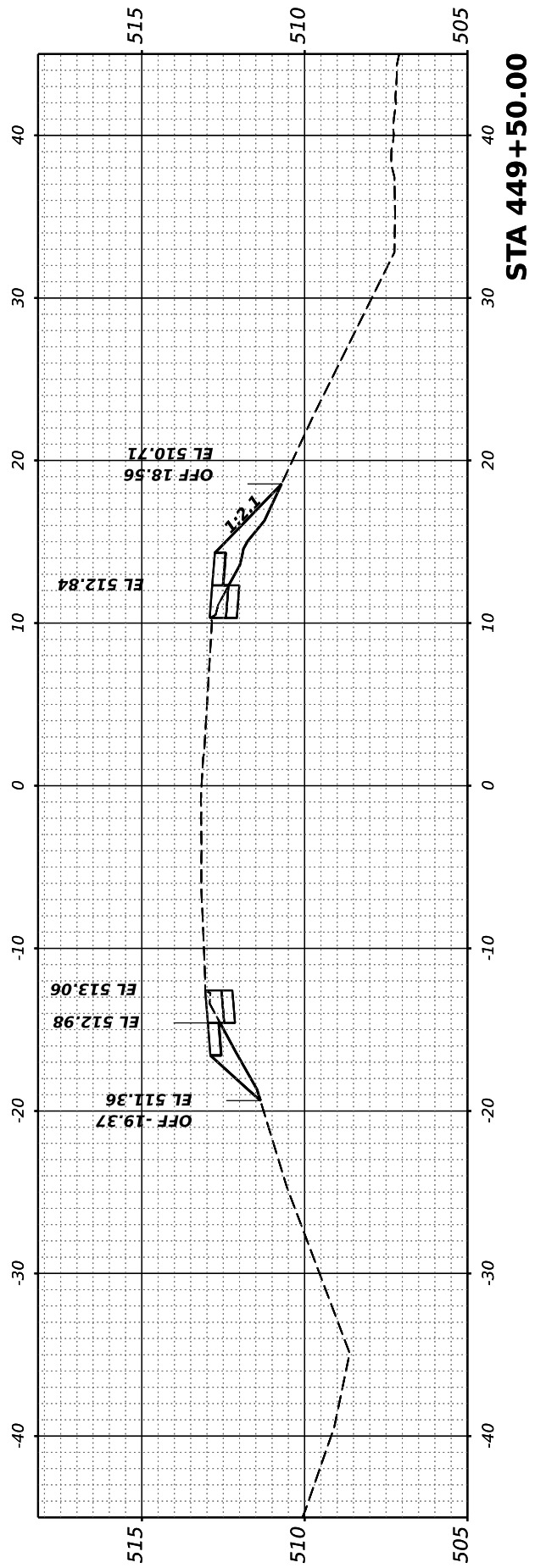
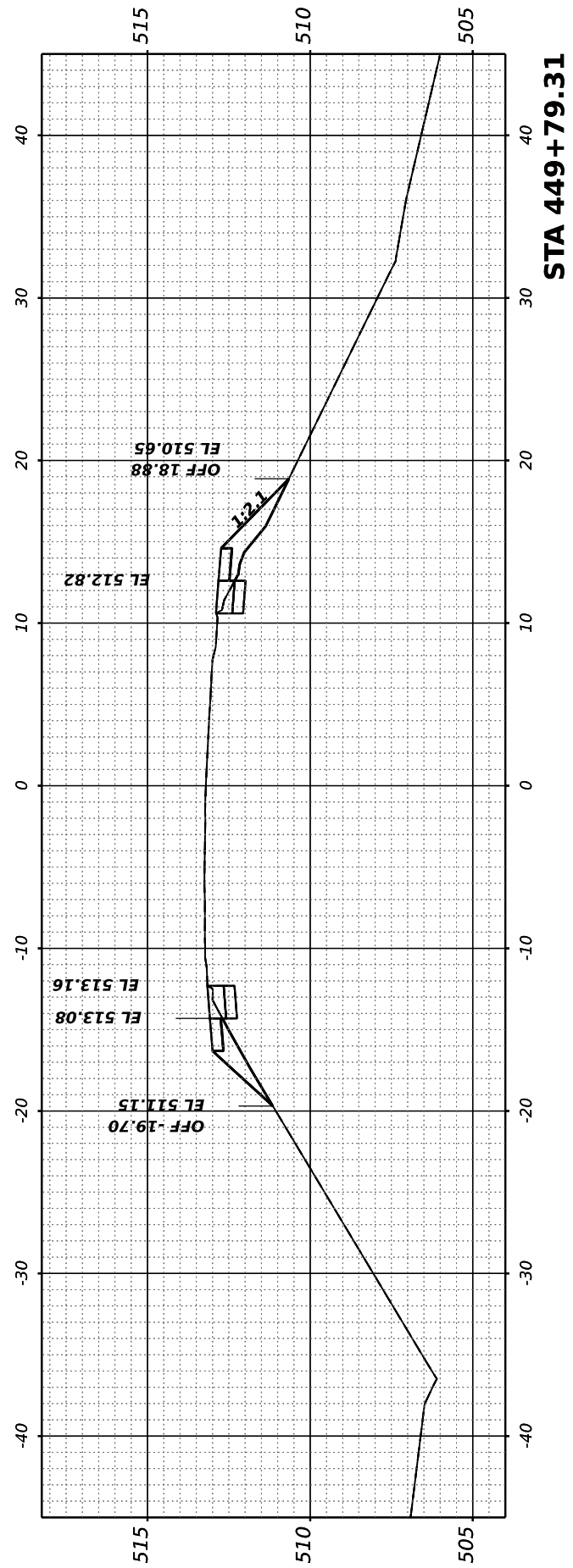
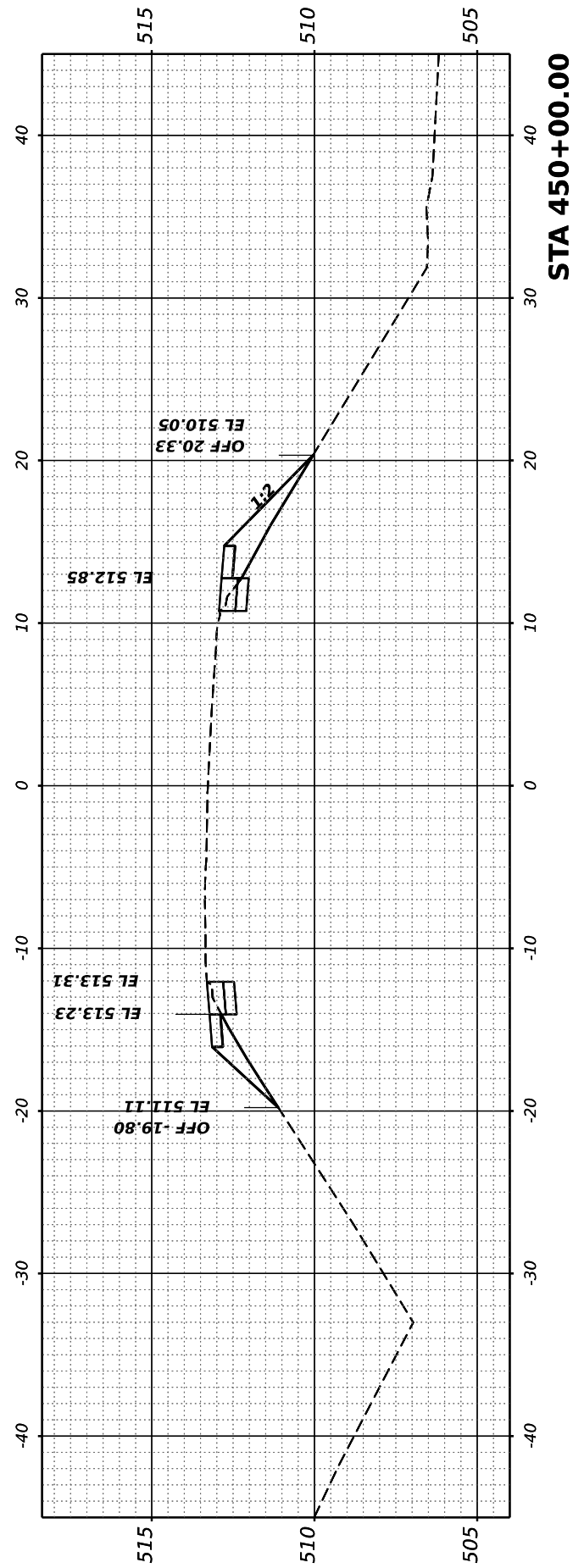
USER NAME	= ariegler	DESIGNED	-	REVISED	-
PLOT SCALE	= 0.16666667 / in.	DRAWN	-	REVISED	-
PLOT DATE	= 8/8/2023	CHECKED	-	REVISED	-
		DATE	-	REVISED	-

STATE OF ILLINOIS
 DEPARTMENT OF TRANSPORTATION

RICHVIEW ROAD

SCALE: SHEET OF SHEETS STA.

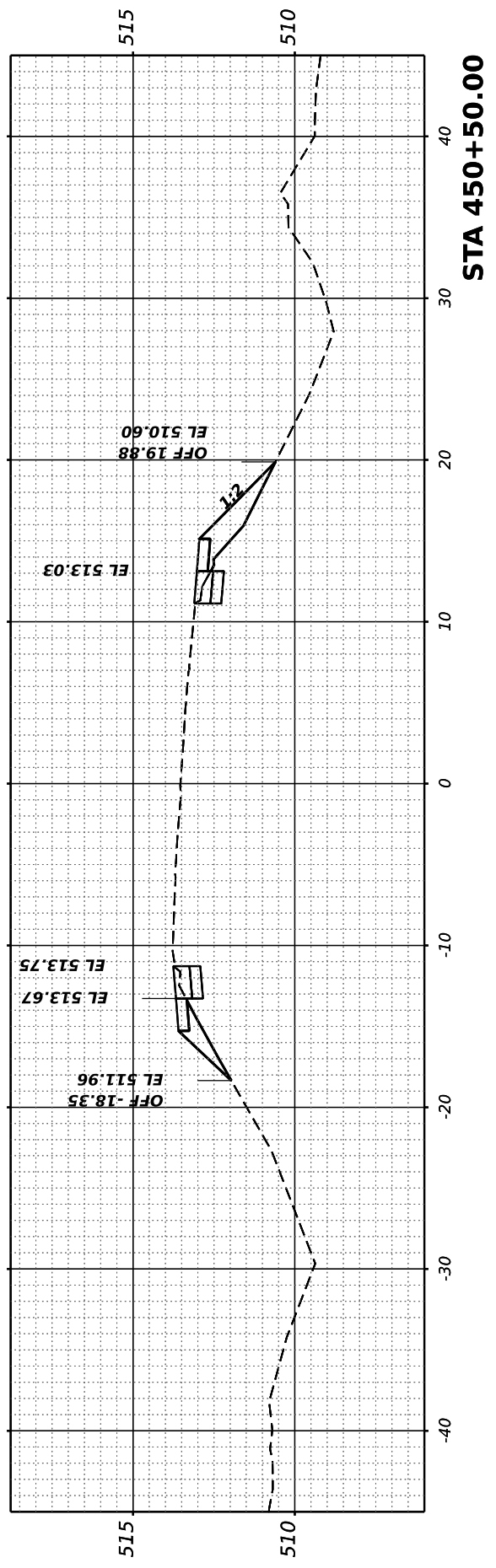
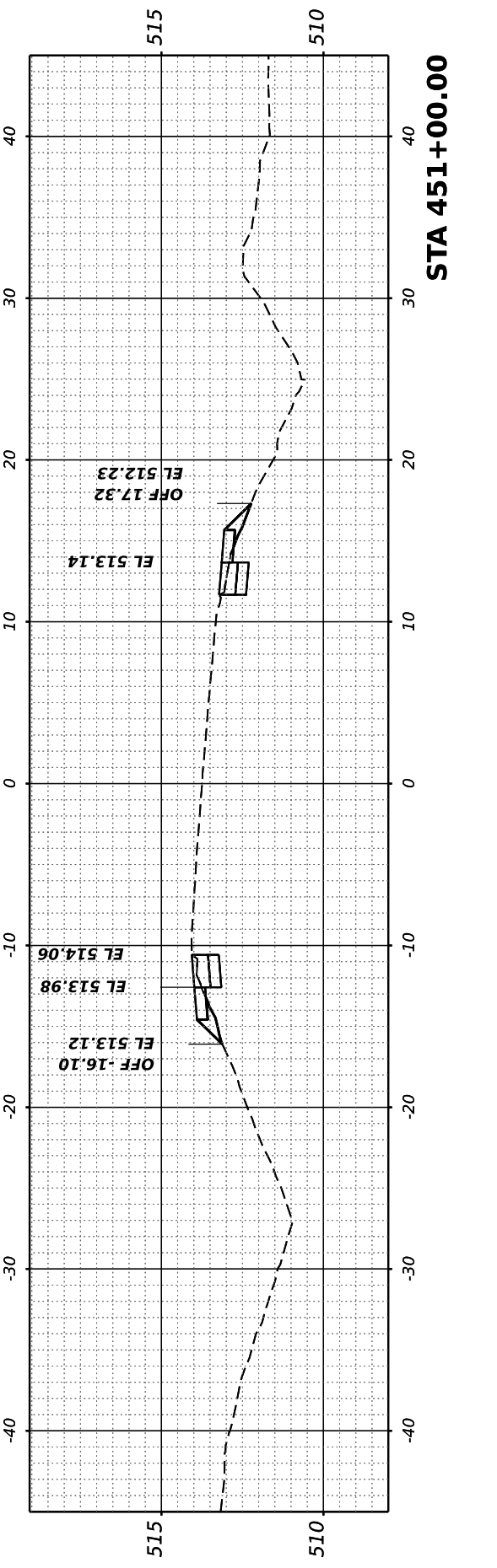
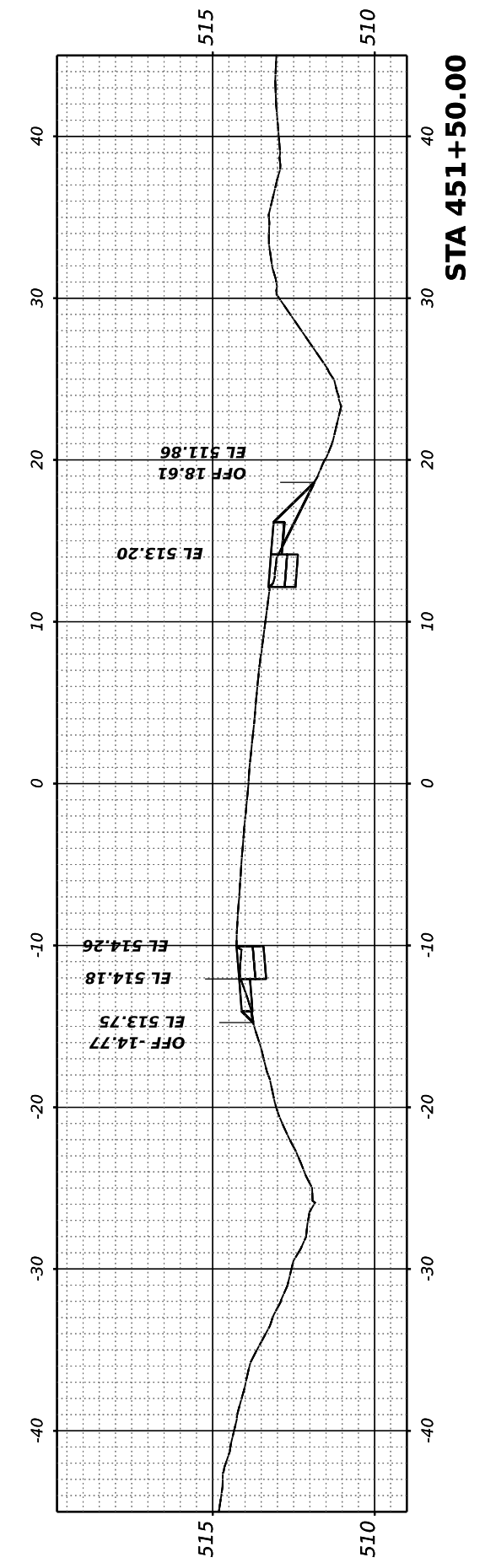
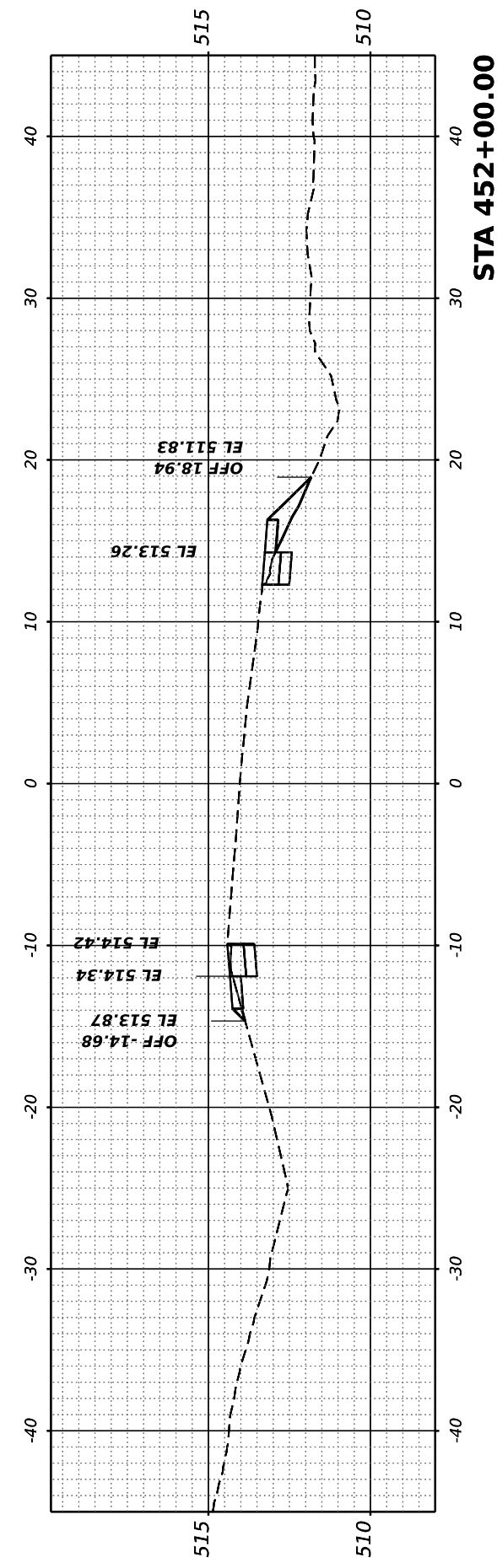
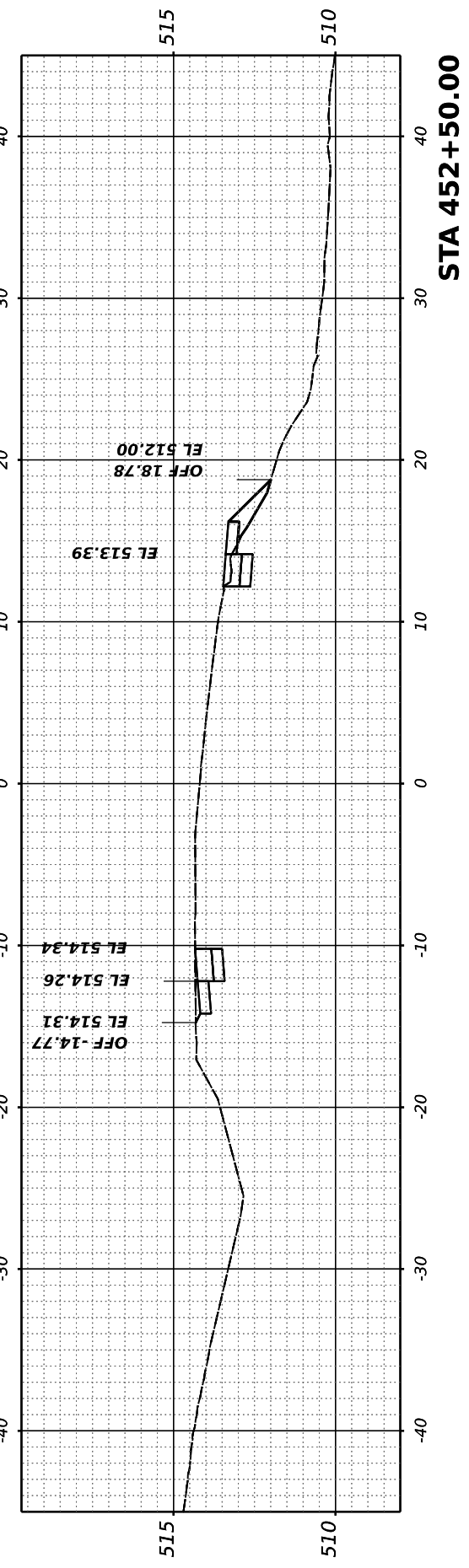
F.A.S. RTE.	SECTION	COUNTY	TOTAL SHEETS	SHEET NO.
826	21-00226-00-RS	JEFFERSON	239	215
CONTRACT NO. 99714				
ILLINOIS FED. AID PROJECT				



FINAL SURVEY NO.	SURVEYED	DATE
NOTE BOOK	PLOTTED	BY
AREAS CHECKED	TEMPLATE	
AREAS CHECKED	AREAS CHECKED	

ORIGINAL SURVEY NO.	SURVEYED	DATE
NOTE BOOK	PLOTTED	BY
AREAS CHECKED	TEMPLATE	
AREAS CHECKED	AREAS CHECKED	

MODEL: Corridor4 - 450+50.00 (Sheet)
 FILE NAME: P:\2021\210720\Corridor4\CAD\Drawings\210720-Rich-Road-Corridor4.dgn



HAMPTON, LENZINI AND RENWICK, INC.
 380 SHEPARD DRIVE
 ELGIN, ILLINOIS 60123
 ILLINOIS PROFESSIONAL DESIGN FIRM
 LS / FE / SE CORP. 184.000959

USER NAME = ariegler
 PLOT SCALE = 0.16666667 / in.
 PLOT DATE = 8/8/2023

DESIGNED -
 DRAWN -
 CHECKED -
 DATE -

REVISED -
 REVISED -
 REVISED -
 REVISED -

**STATE OF ILLINOIS
 DEPARTMENT OF TRANSPORTATION**

RICHVIEW ROAD

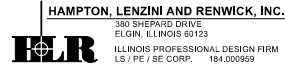
SCALE: SHEET OF SHEETS STA.

F.A.S. RTE.	SECTION	COUNTY	TOTAL SHEETS	SHEET NO.
826	21-00226-00-RS	JEFFERSON	239	216
CONTRACT NO. 99714				
ILLINOIS FED. AID PROJECT				

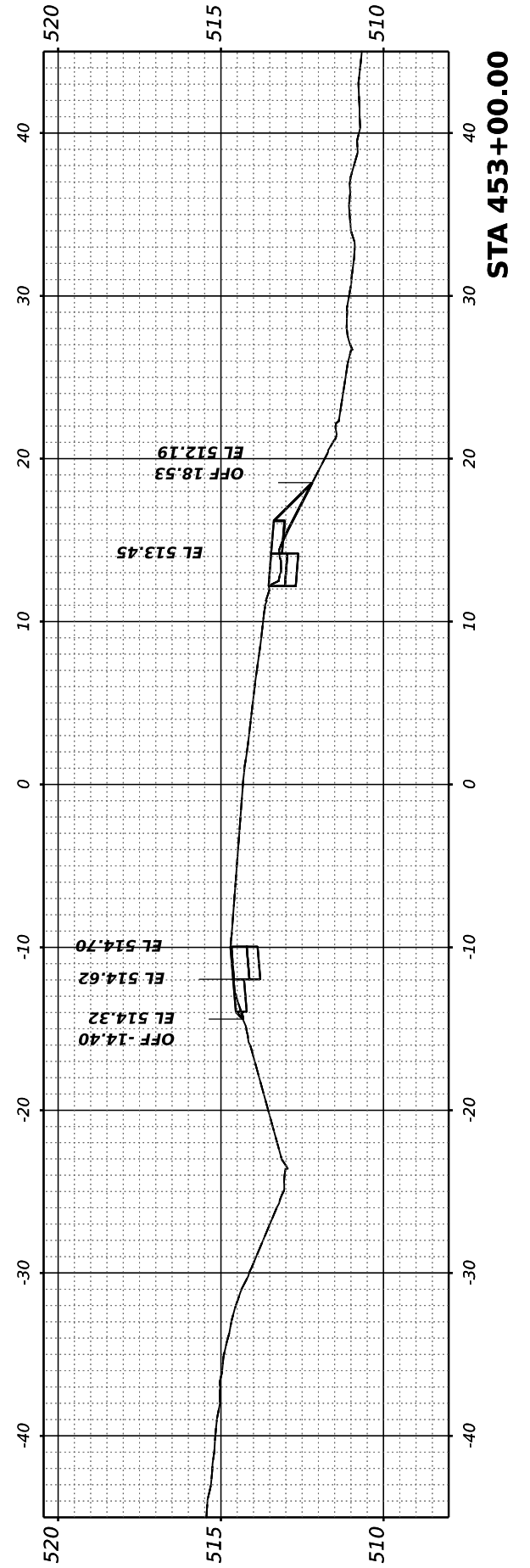
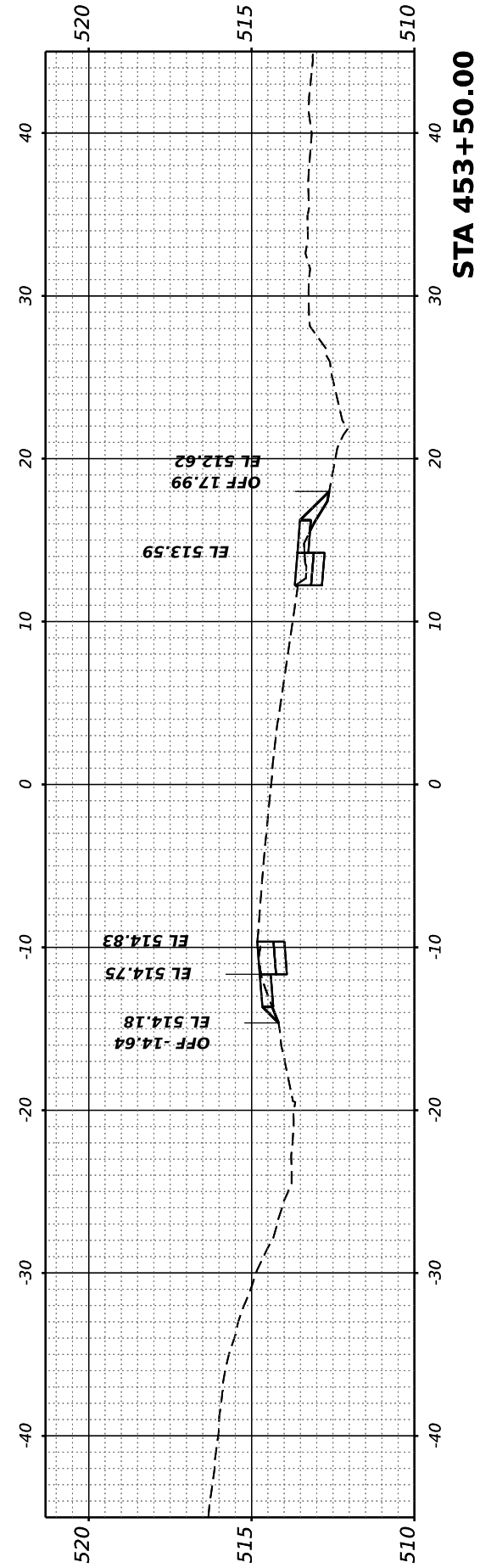
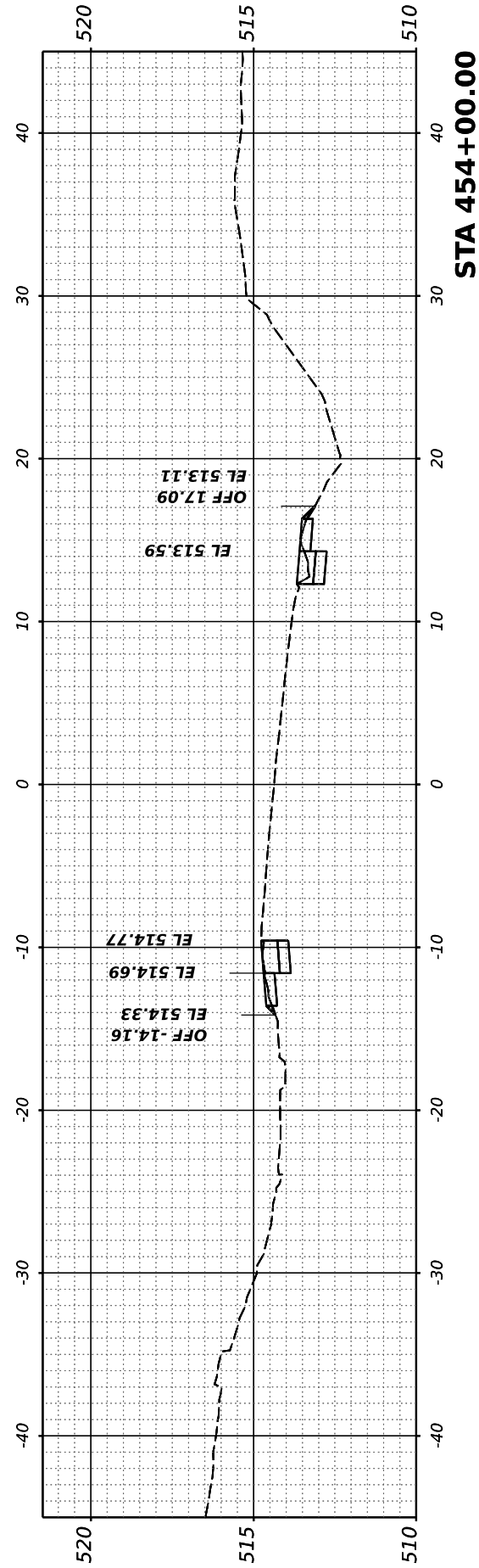
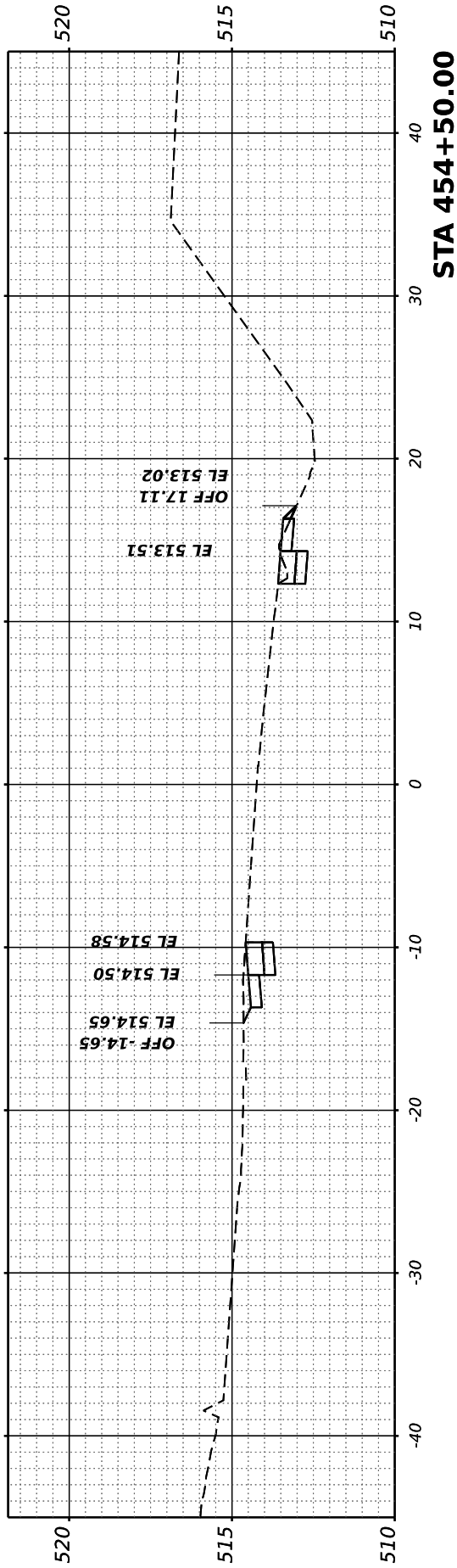
FINAL SURVEY NO.	SURVEYED PLOTTED TEMPLATE AREAS CHECKED	BY	DATE

ORIGINAL SURVEY NO.	SURVEYED PLOTTED TEMPLATE AREAS CHECKED	BY	DATE

MODEL: Comford4 - 453+00.00 (Sheet)
 FILE NAME: P:\2021\10720\CARD02 Des\pm\CADD_Sheets\210720-Rich-ss-Comford4.dgn



USER NAME	= ariegler
PLOT SCALE	= 0.16666667 ' / in.
PLOT DATE	= 8/8/2023



**STATE OF ILLINOIS
 DEPARTMENT OF TRANSPORTATION**

RICHVIEW ROAD

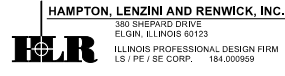
SCALE: SHEET OF SHEETS STA.

F.A.S. RTE.	SECTION	COUNTY	TOTAL SHEETS	SHEET NO.
826	21-00226-00-RS	JEFFERSON	239	217
CONTRACT NO. 99714				
ILLINOIS FED. AID PROJECT				

FINAL SURVEY NO.	SURVEYED PLOTTED AREAS CHECKED	BY	DATE
	NOTE BOOK TEMPLATE		

ORIGINAL SURVEY NO.	SURVEYED PLOTTED AREAS CHECKED	BY	DATE
	NOTE BOOK TEMPLATE		

MODEL: Comford4 - 455+00.00 (Sheet)
 FILE NAME: P:\2021\210720\Cad02\Des\pm\CADD_Sheets\210720-Rich-ss-Comford4.dgn



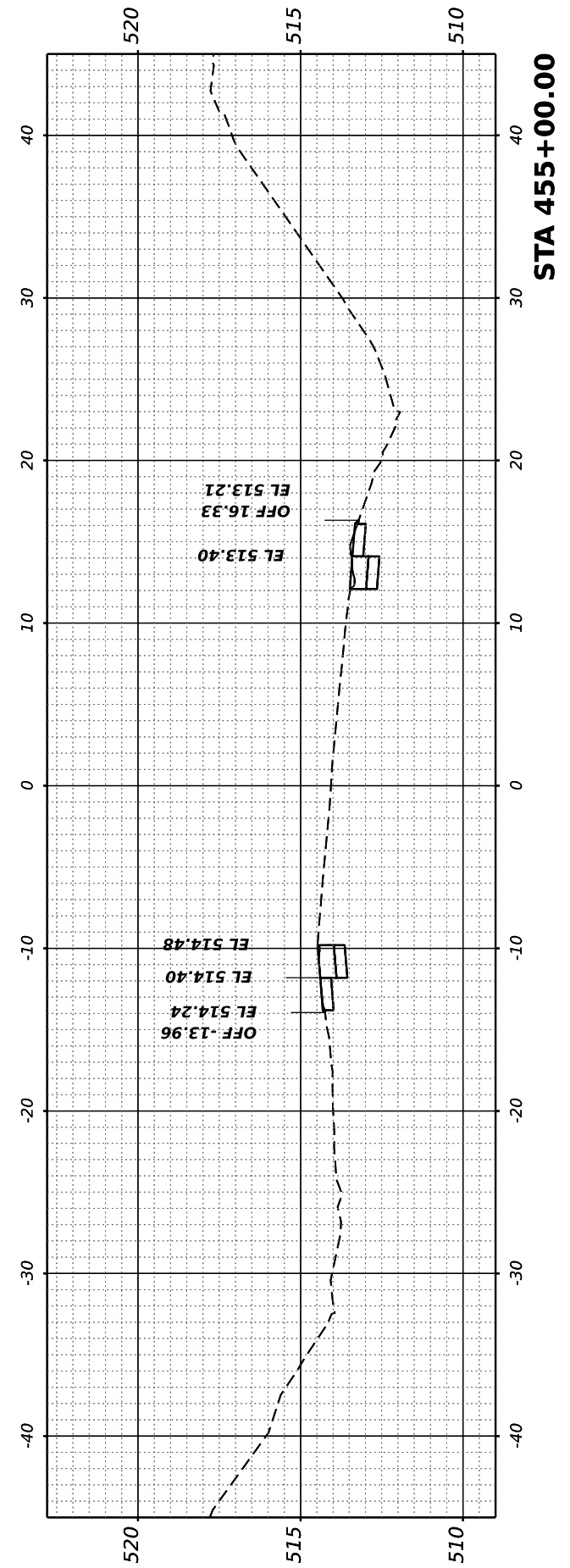
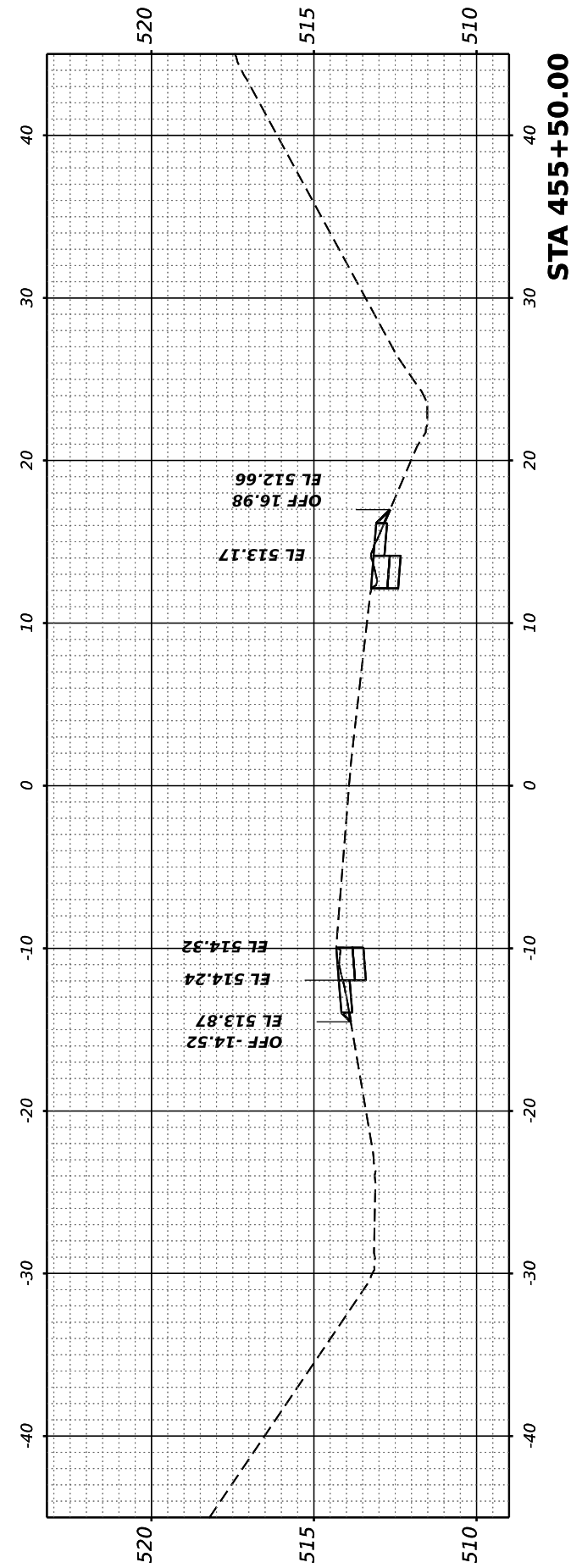
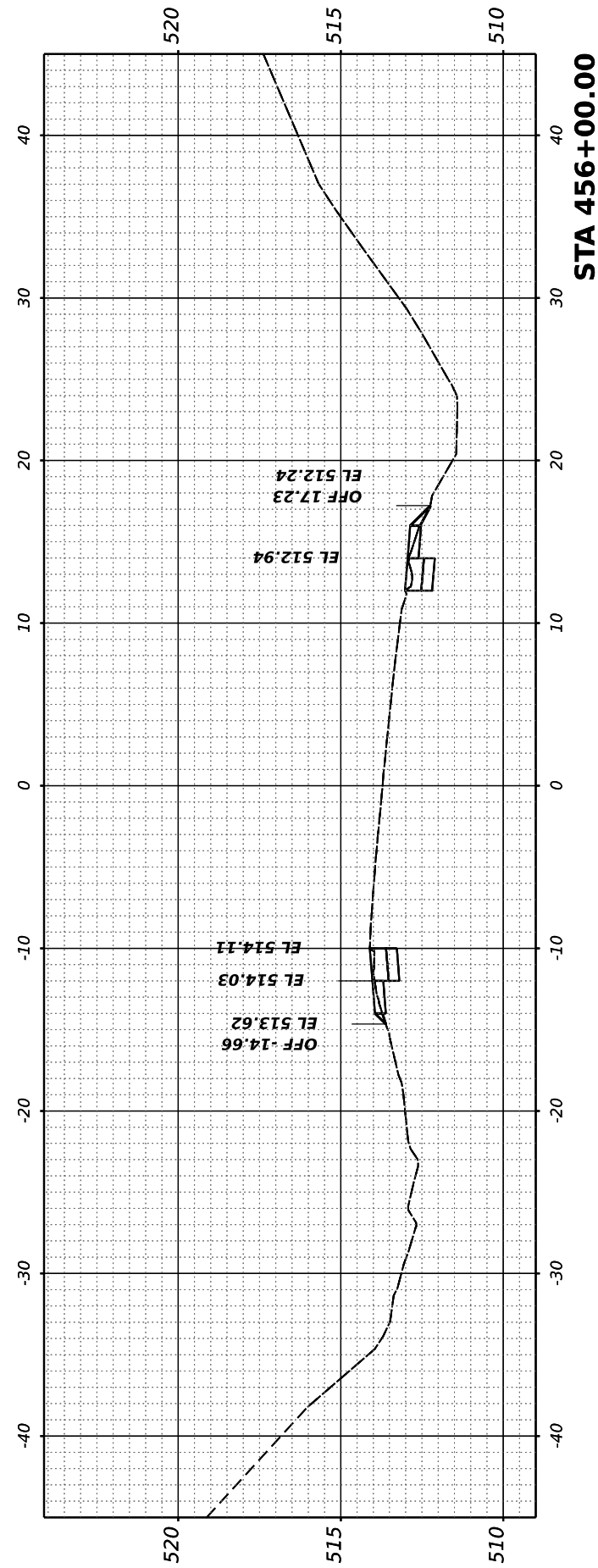
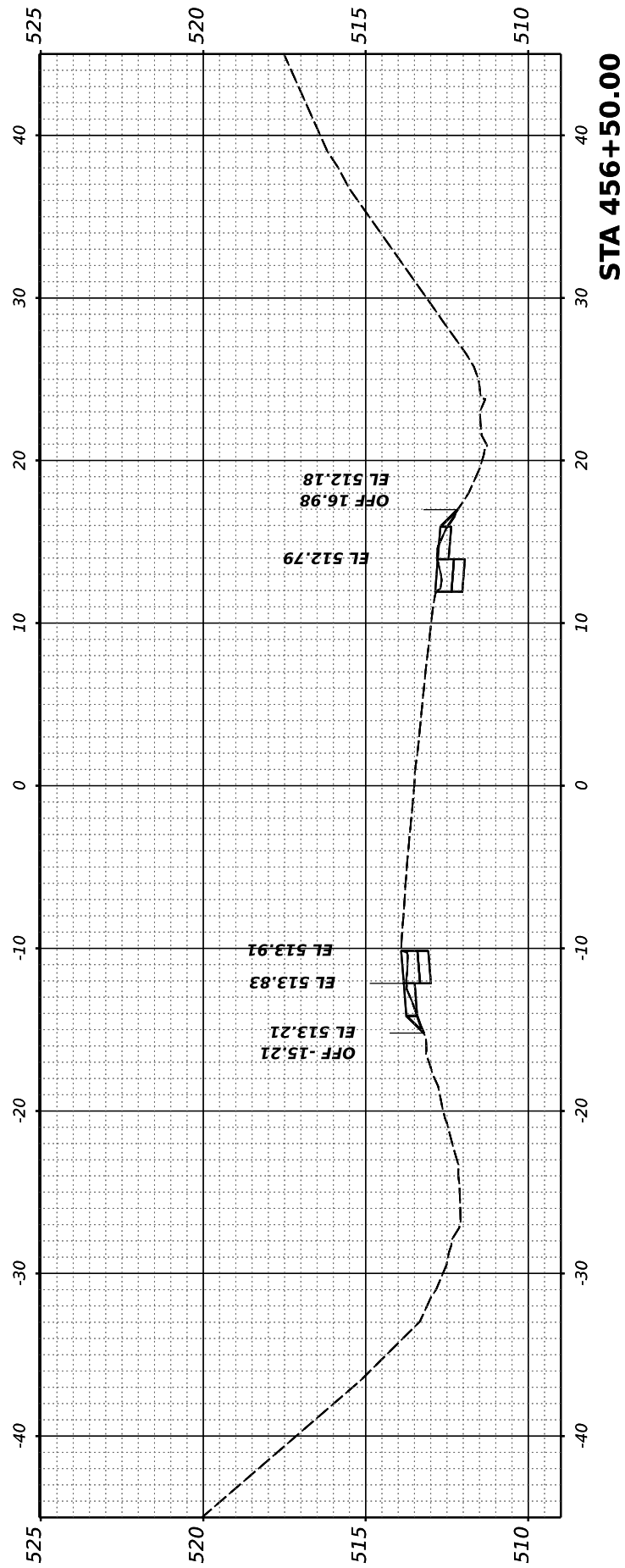
USER NAME	= ariegler	DESIGNED	-
PLOT SCALE	= 0.16666667 / in.	DRAWN	-
PLOT DATE	= 8/8/2023	CHECKED	-
		DATE	-
		REVISED	-

STATE OF ILLINOIS
 DEPARTMENT OF TRANSPORTATION

RICHVIEW ROAD

SCALE: SHEET OF SHEETS STA.

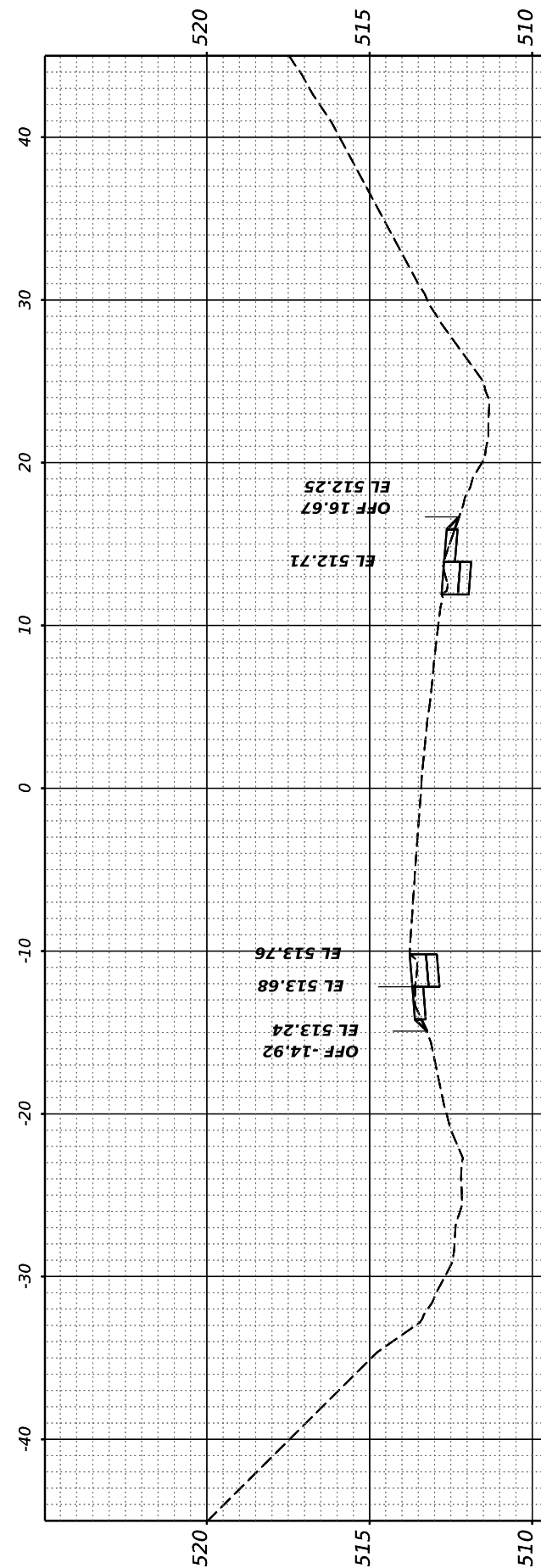
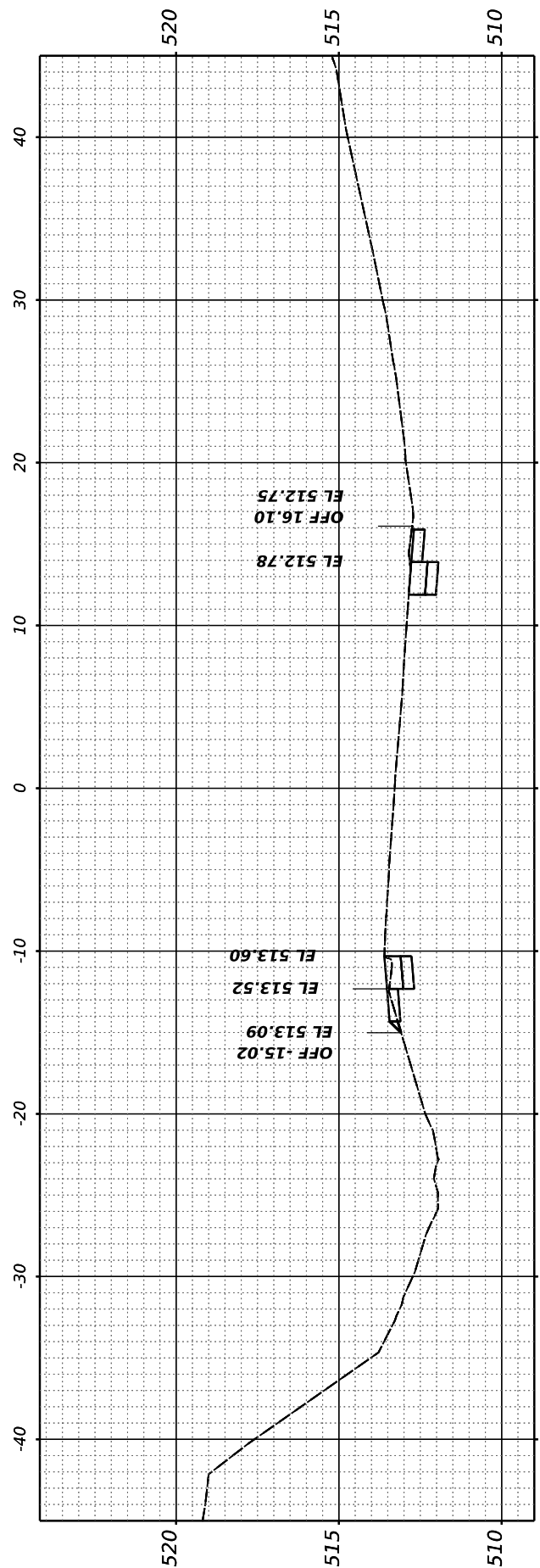
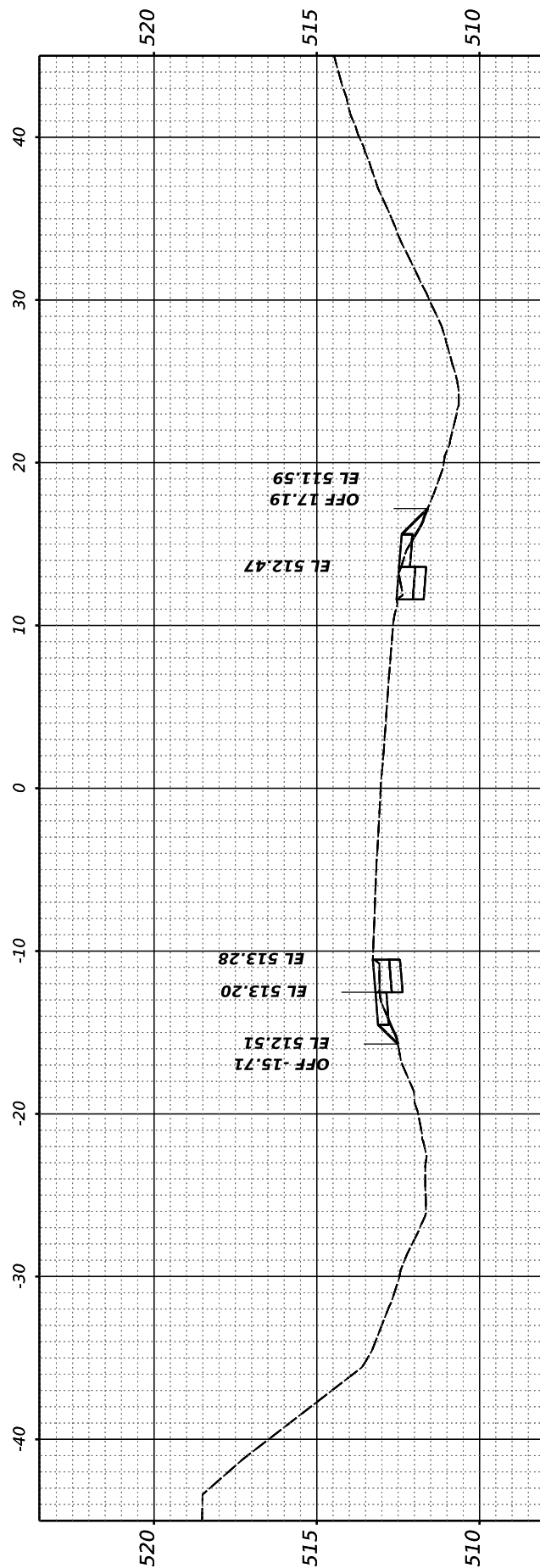
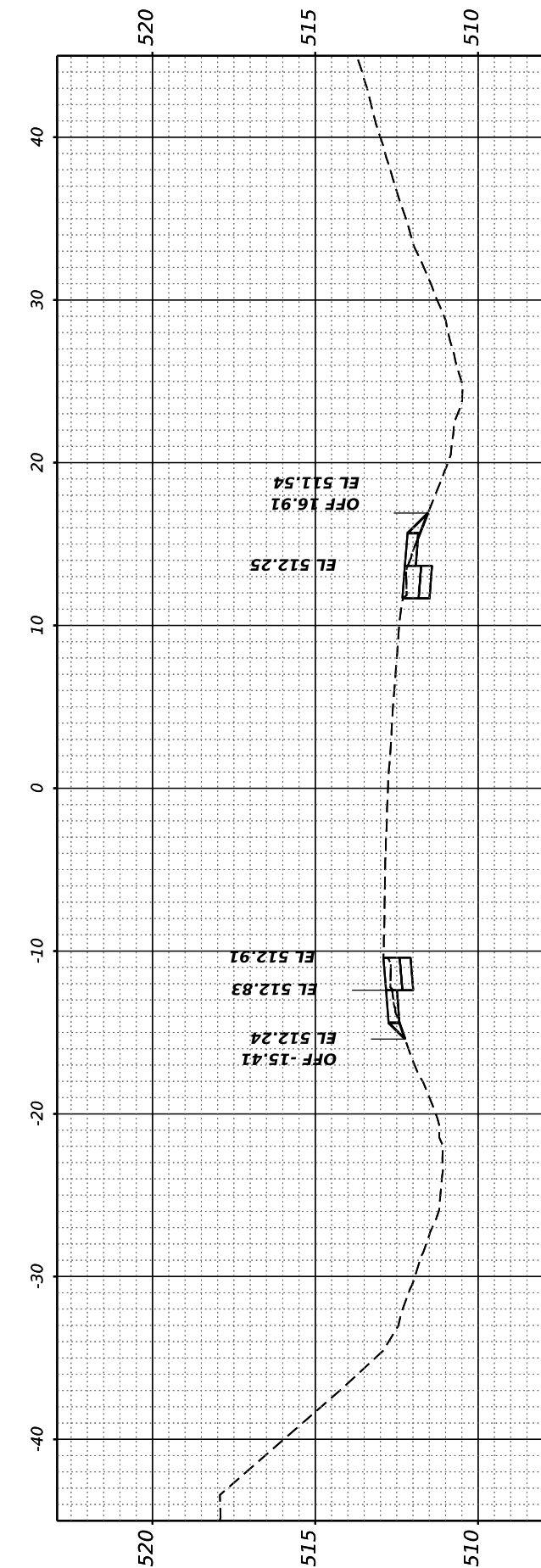
F.A.S. RTE.	SECTION	COUNTY	TOTAL SHEETS	SHEET NO.
826	21-00226-00-RS	JEFFERSON	239	218
CONTRACT NO. 99714				
ILLINOIS FED. AID PROJECT				



FINAL SURVEY NO.	SURVEYED PLOTTED AREAS CHECKED	DATE
NOTE BOOK	TEMPLATE	
	AREAS CHECKED	

ORIGINAL SURVEY NO.	SURVEYED PLOTTED AREAS CHECKED	DATE
NOTE BOOK	TEMPLATE	
	AREAS CHECKED	

MODEL: Comford4 - 457+00.00 (Sheet)
 FILE NAME: P:\2021\210720\CARDZ\Desig\CADD_Sheets\210720-Rich-Road-Comp-4.dgn



HAMPTON, LENZINI AND RENWICK, INC.
 380 SHEPARD DRIVE
 ELGIN, ILLINOIS 60123
 ILLINOIS PROFESSIONAL DESIGN FIRM
 LS / FE / SE CORP. 184.000959

USER NAME	arietgler
PLOT SCALE	= 0.16666667 / in.
PLOT DATE	= 8/8/2023

DESIGNED	-
DRAWN	-
CHECKED	-
DATE	-

REVISED	-
REVISED	-
REVISED	-
REVISED	-

**STATE OF ILLINOIS
 DEPARTMENT OF TRANSPORTATION**

RICHVIEW ROAD

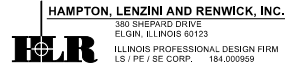
SCALE: SHEET OF SHEETS STA.

F.A.S. RTE.	SECTION	COUNTY	TOTAL SHEETS	SHEET NO.
826	21-00226-00-RS	JEFFERSON	239	219
CONTRACT NO. 99714				
ILLINOIS FED. AID PROJECT				

FINAL SURVEY NO.	SURVEYED	DATE
NOTE BOOK	PLOTTED	BY
AREAS CHECKED	TEMPLATE	
AREAS CHECKED		

ORIGINAL SURVEY NO.	SURVEYED	DATE
NOTE BOOK	PLOTTED	BY
AREAS CHECKED	TEMPLATE	
AREAS CHECKED		

MODEL: Corridor4 - 459+00.00 (Sheet)
 FILE NAME: P:\2021\210720\CAD\210720-Rich-CAAD_Sheets\210720-Rich-CAAD-459.dgn



USER NAME	arietgler
PLOT SCALE	= 0.16666667 / in.
PLOT DATE	= 8/8/2023

DESIGNED	-
DRAWN	-
CHECKED	-
DATE	-

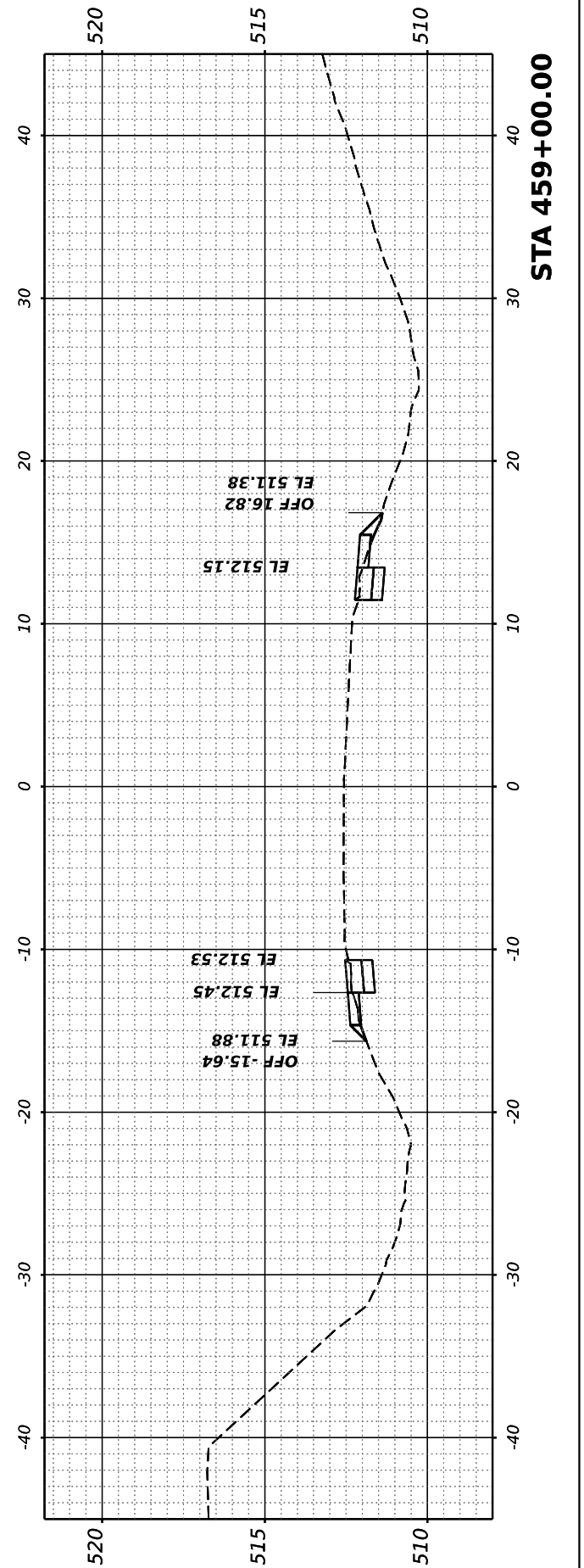
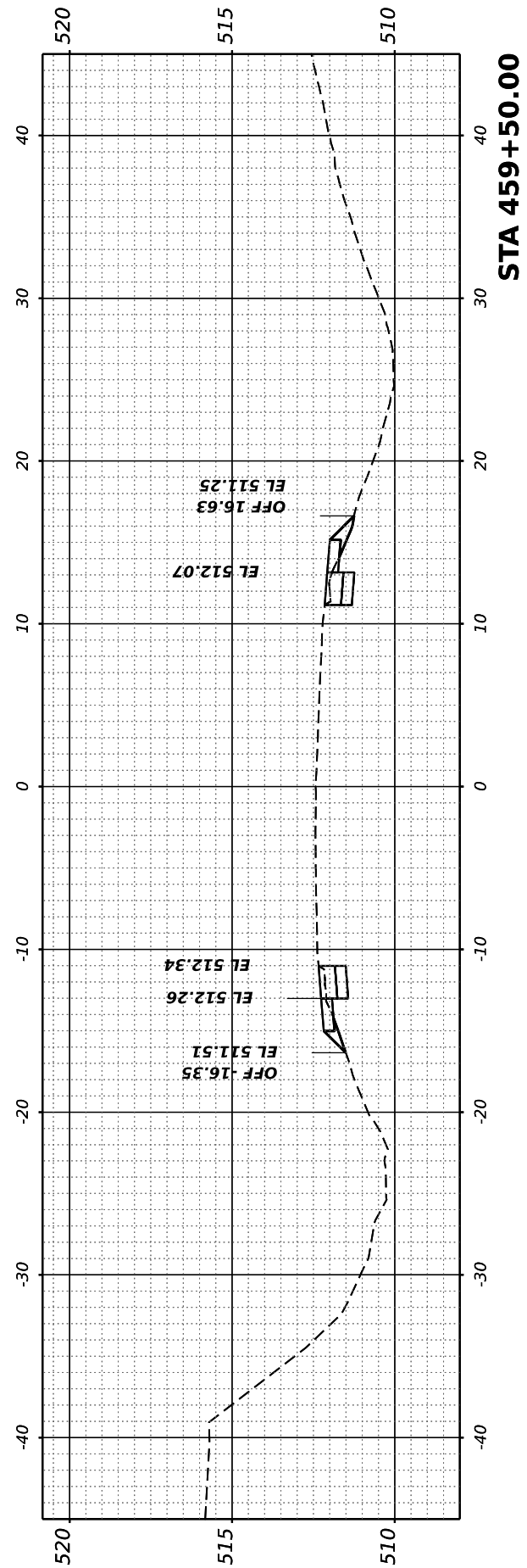
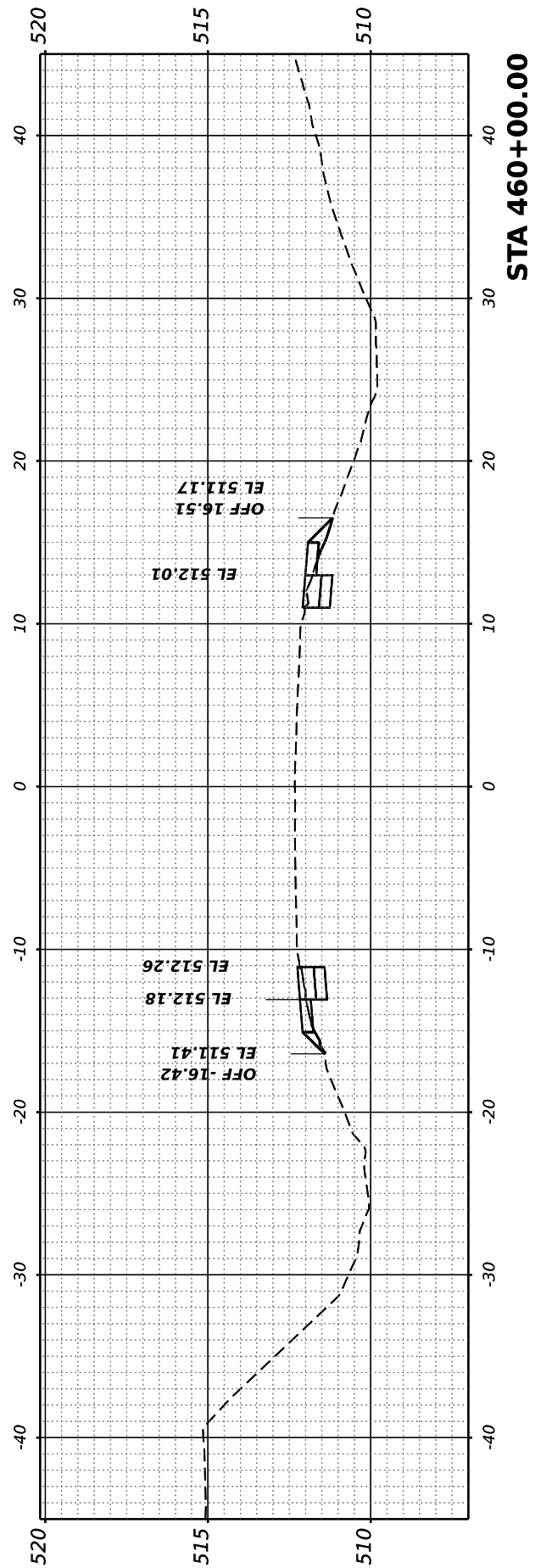
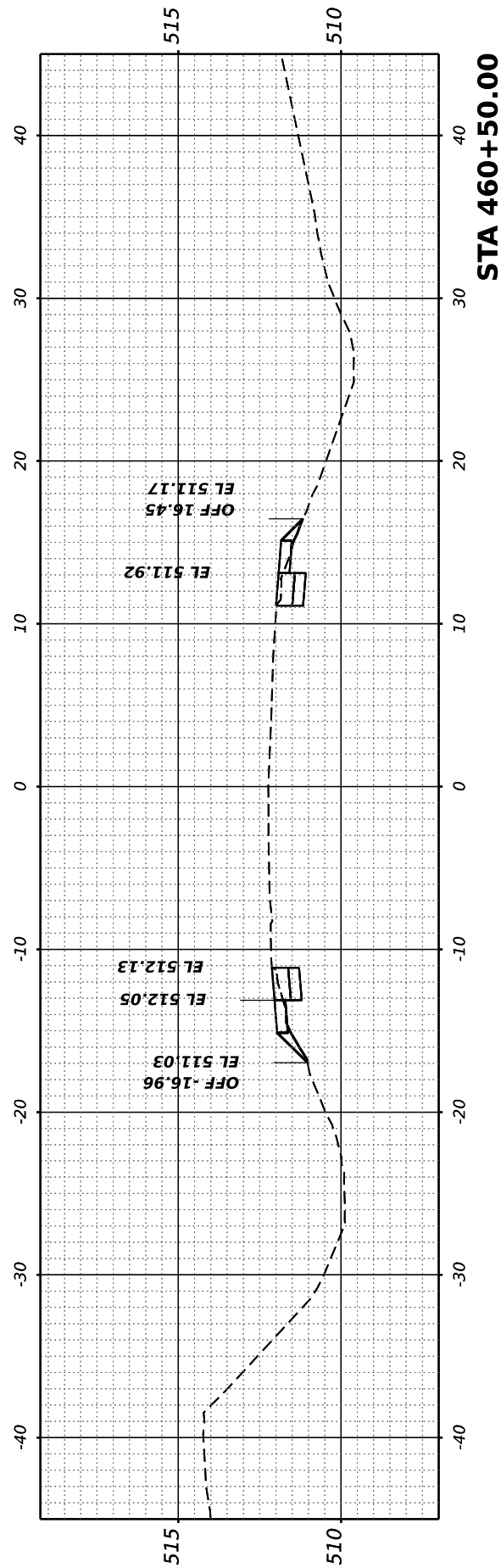
REVISED	-
REVISED	-
REVISED	-
REVISED	-

STATE OF ILLINOIS
 DEPARTMENT OF TRANSPORTATION

RICHVIEW ROAD

SCALE: SHEET OF SHEETS STA.

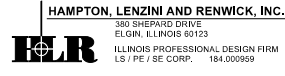
F.A.S. RTE.	SECTION	COUNTY	TOTAL SHEETS	SHEET NO.
826	21-00226-00-RS	JEFFERSON	239	220
CONTRACT NO. 99714				
ILLINOIS FED. AID PROJECT				



FINAL SURVEY NO.	SURVEYED PLOTTED TEMPLATE AREAS CHECKED	BY	DATE

ORIGINAL SURVEY NO.	SURVEYED PLOTTED TEMPLATE AREAS CHECKED	BY	DATE

MODEL: Corridor4 - 461+00.00 (Sheet)
 FILE NAME: P:\2021\210720\CAD\21-00226-00-RS-CADD_Sheets\210720-RS-Corridor4.dgn



USER NAME	ariegler
PLOT SCALE	0.16666667 / in.
PLOT DATE	8/8/2023

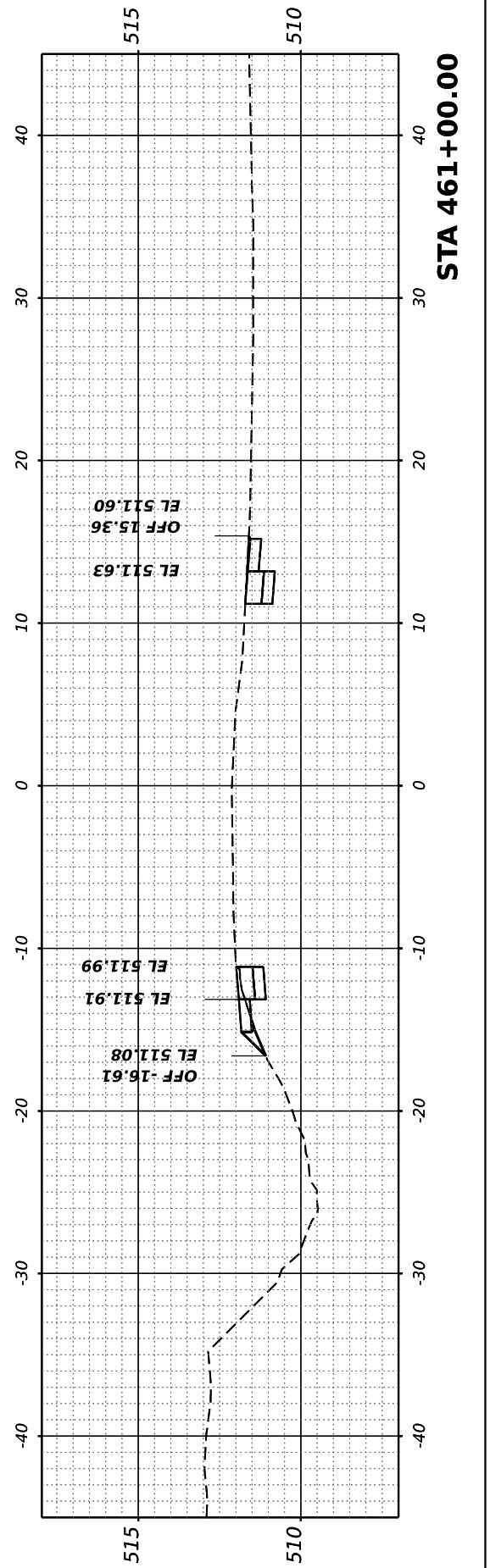
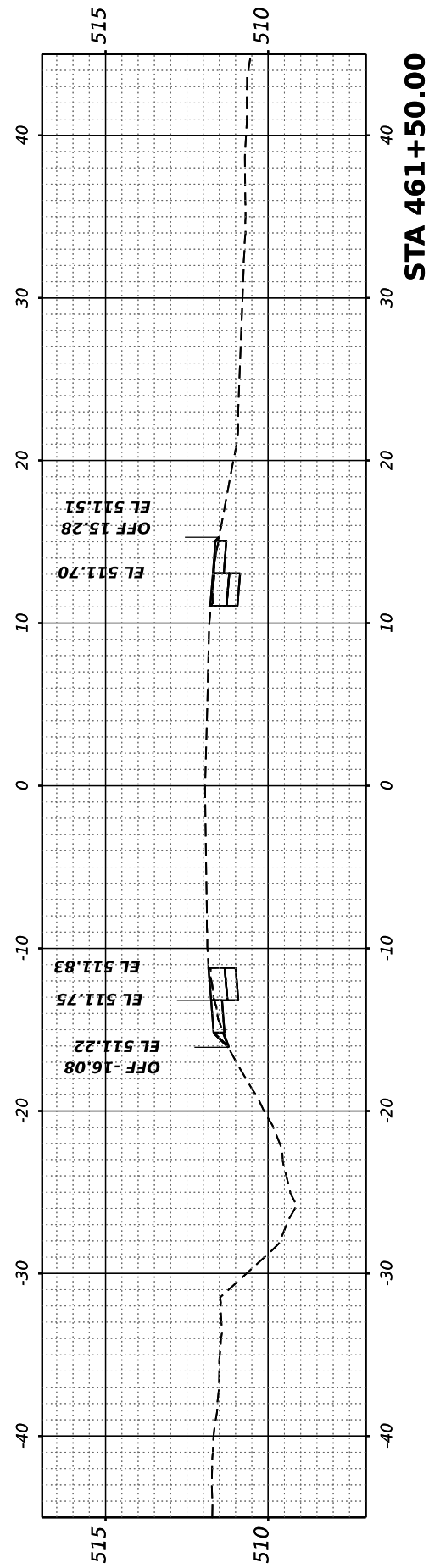
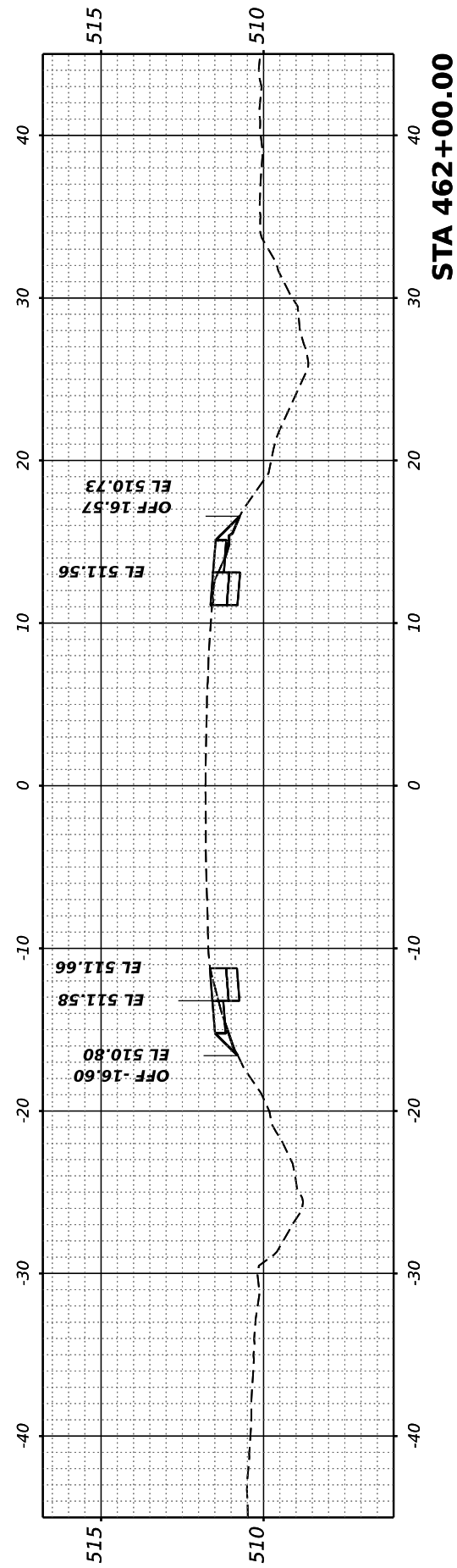
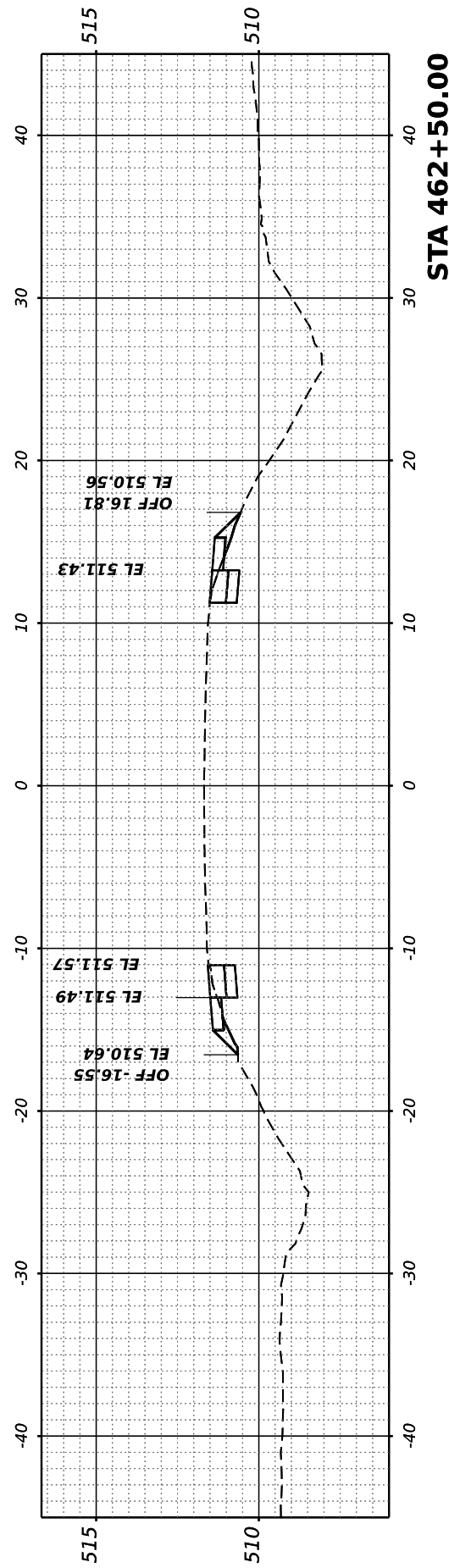
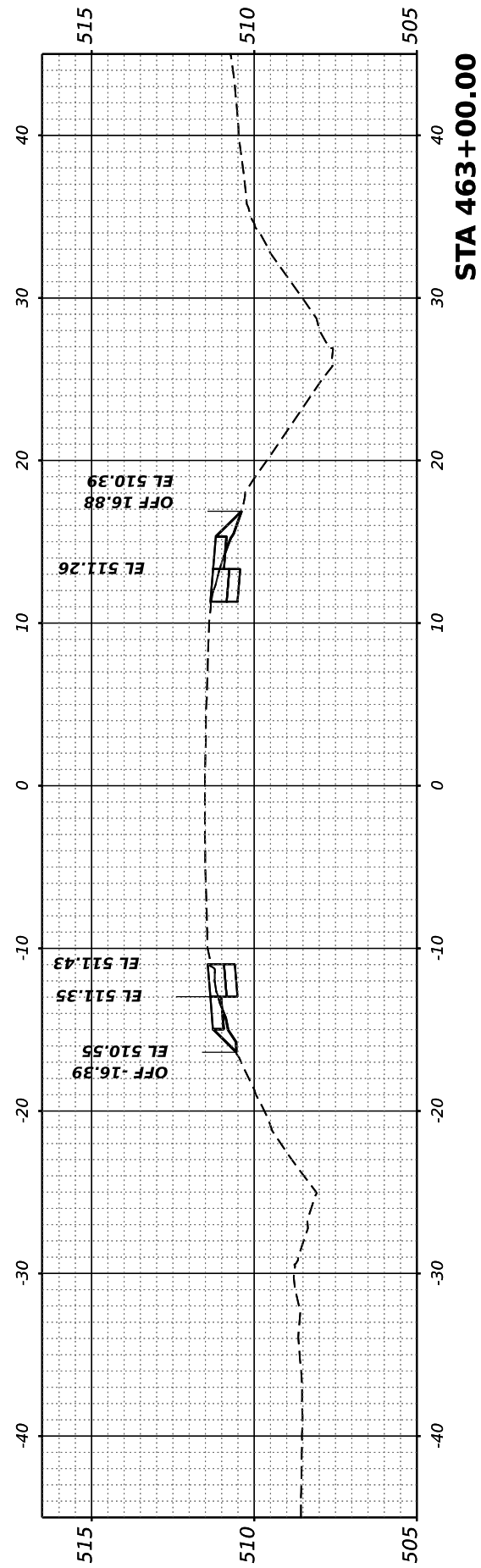
DESIGNED	-
DRAWN	-
CHECKED	-
DATE	-
REVISED	-
REVISED	-
REVISED	-
REVISED	-

STATE OF ILLINOIS
 DEPARTMENT OF TRANSPORTATION

RICHVIEW ROAD

SCALE: SHEET OF SHEETS STA.

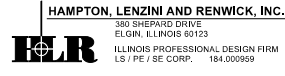
F.A.S. RTE.	SECTION	COUNTY	TOTAL SHEETS	SHEET NO.
826	21-00226-00-RS	JEFFERSON	239	221
CONTRACT NO. 99714				
ILLINOIS FED. AID PROJECT				



FINAL SURVEY NO.	SURVEYED PLOTTED TEMPLATE AREAS CHECKED	BY	DATE

ORIGINAL SURVEY NO.	SURVEYED PLOTTED TEMPLATE AREAS CHECKED	BY	DATE

MODEL: Corridor4 - 463+50.00 (Sheet)
 FILE NAME: P:\2021\210720\CARD02 Des\pm\CADD_Sheets\210720-Rich-ss-Corridor4.dgn



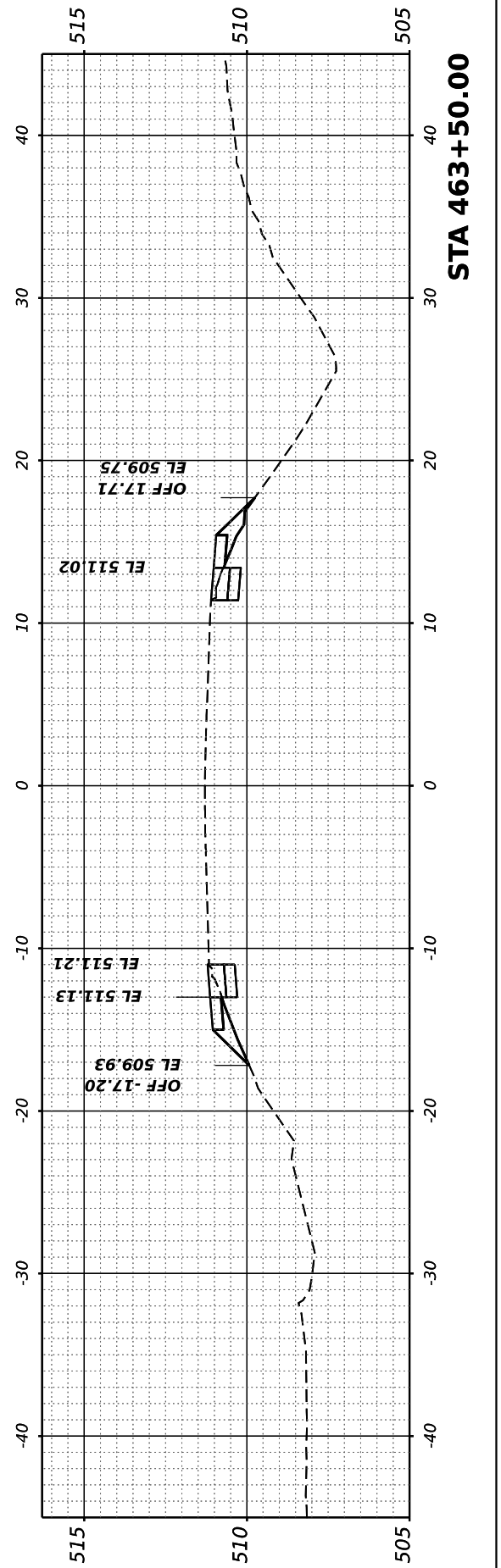
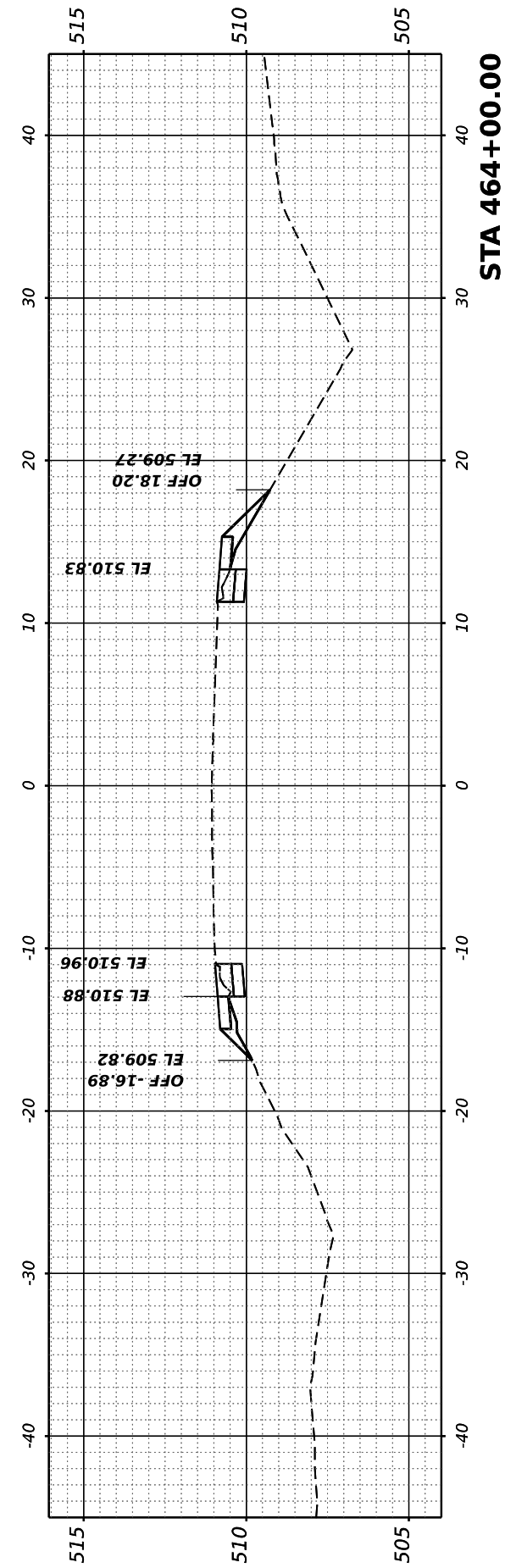
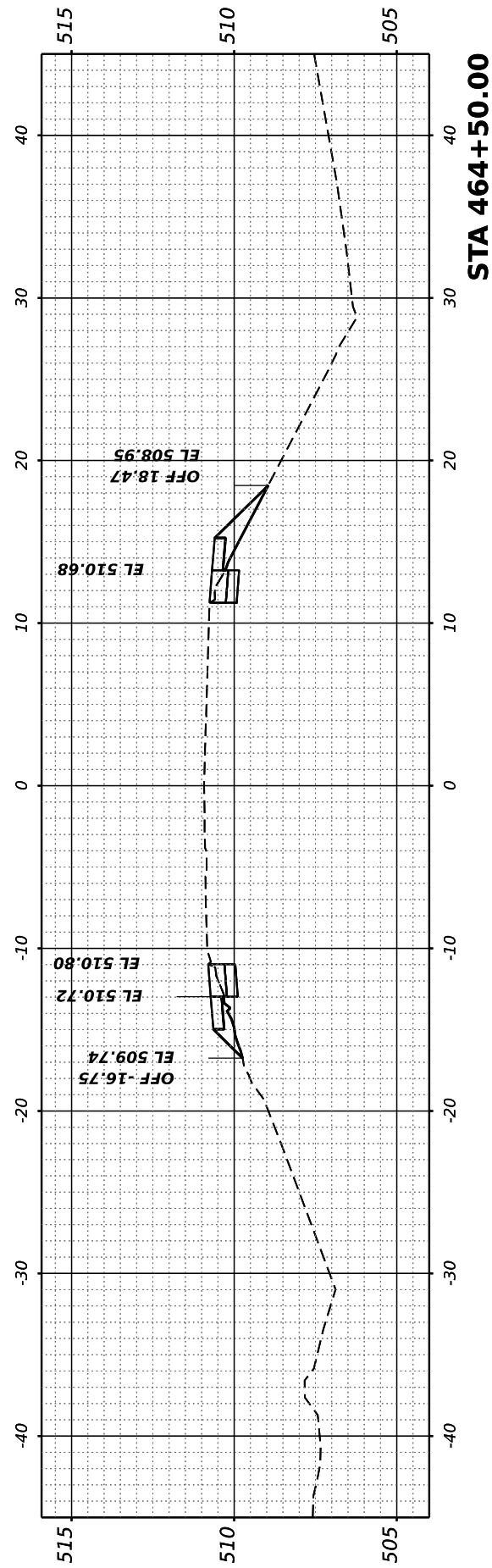
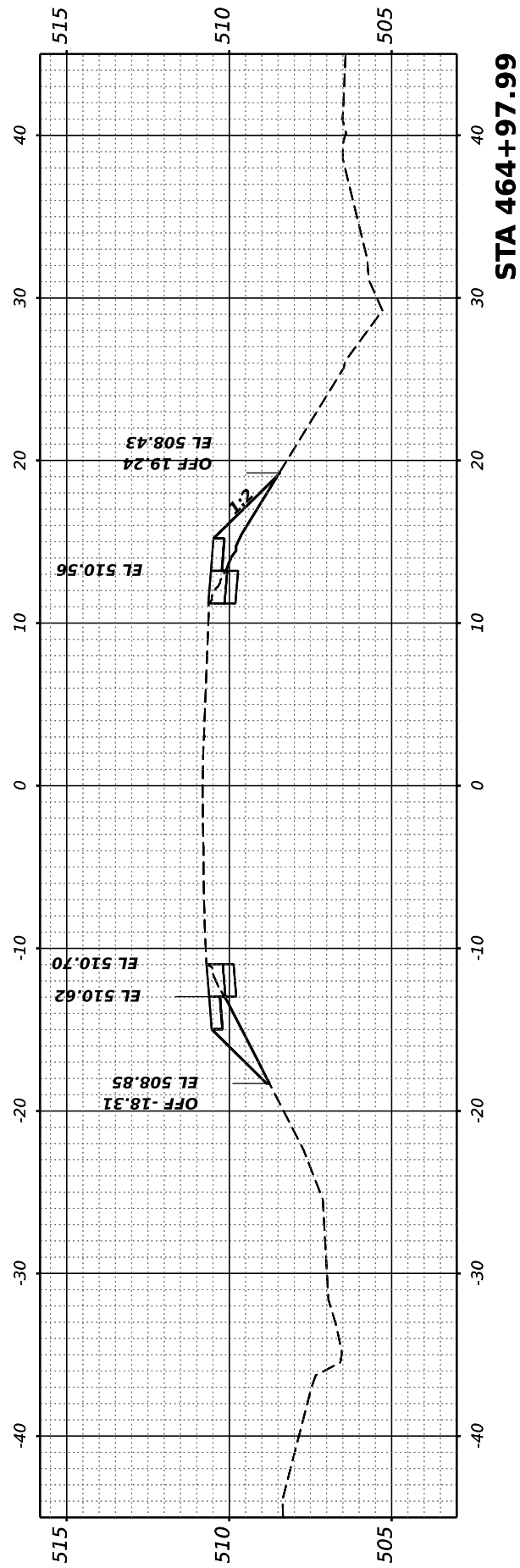
USER NAME	ariegler	DESIGNED	-	REVISED	-
PLOT SCALE	0.16666667 / in.	DRAWN	-	REVISED	-
PLOT DATE	8/8/2023	CHECKED	-	REVISED	-
		DATE	-	REVISED	-

**STATE OF ILLINOIS
DEPARTMENT OF TRANSPORTATION**

RICHVIEW ROAD

SCALE: SHEET OF SHEETS STA.

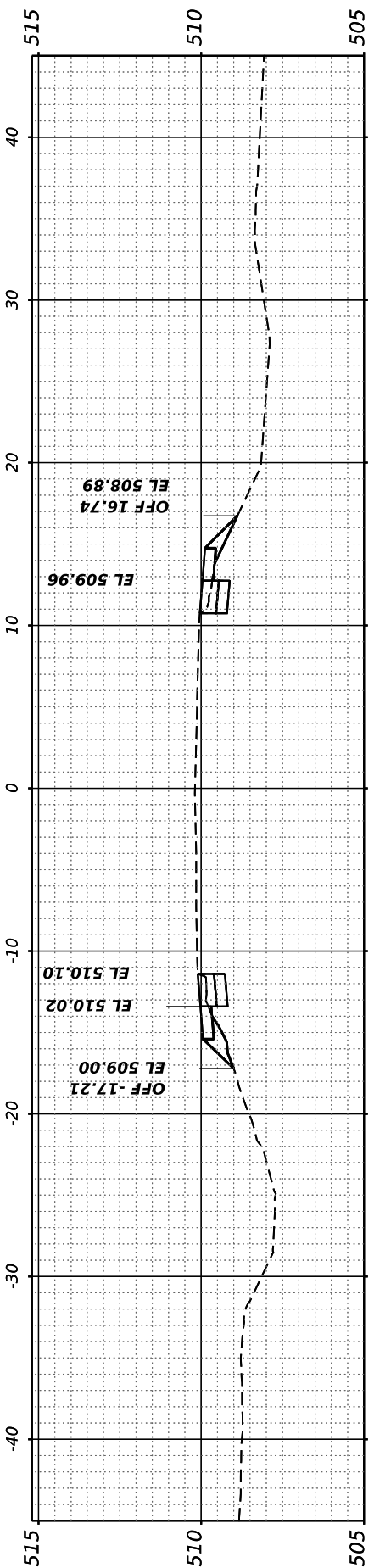
F.A.S. RTE.	SECTION	COUNTY	TOTAL SHEETS	SHEET NO.
826	21-00226-00-RS	JEFFERSON	239	222
CONTRACT NO. 99714				
ILLINOIS FED. AID PROJECT				



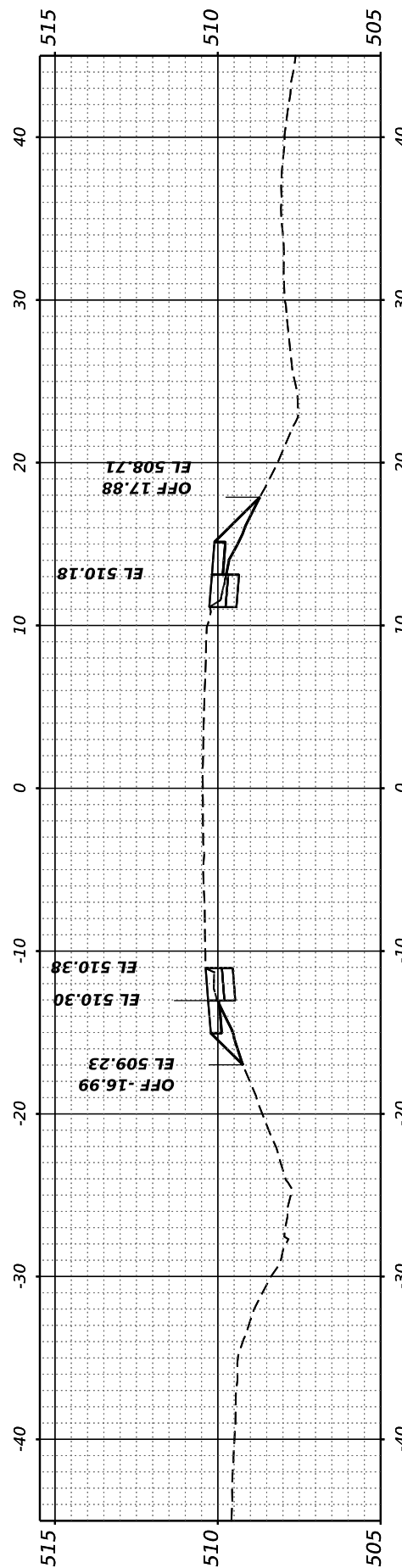
FINAL SURVEY NO.	SURVEYED PLOTTED AREAS CHECKED	BY	DATE
NOTE BOOK NO.	TEMPLATE AREAS CHECKED		

ORIGINAL SURVEY NO.	SURVEYED PLOTTED AREAS CHECKED	BY	DATE
NOTE BOOK NO.	TEMPLATE AREAS CHECKED		

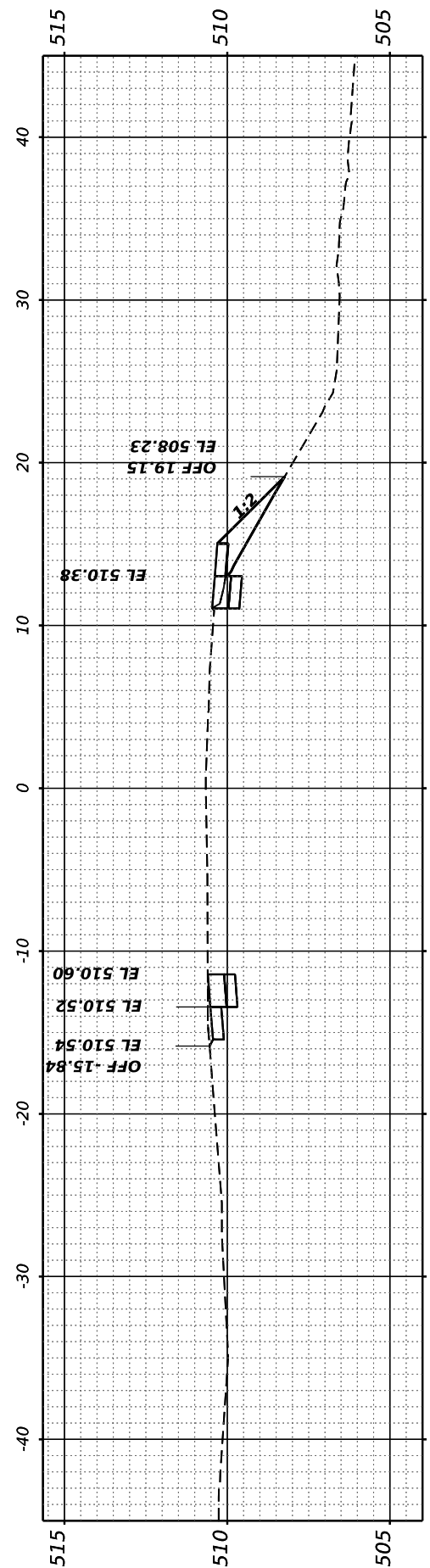
MODEL: Comford4 - 465+00.00 (Sheet)
 FILE NAME: P:\2021\10720\CARDZ\Desig\CADD_Sheets\10720-Richv-Road-Corridor-465m



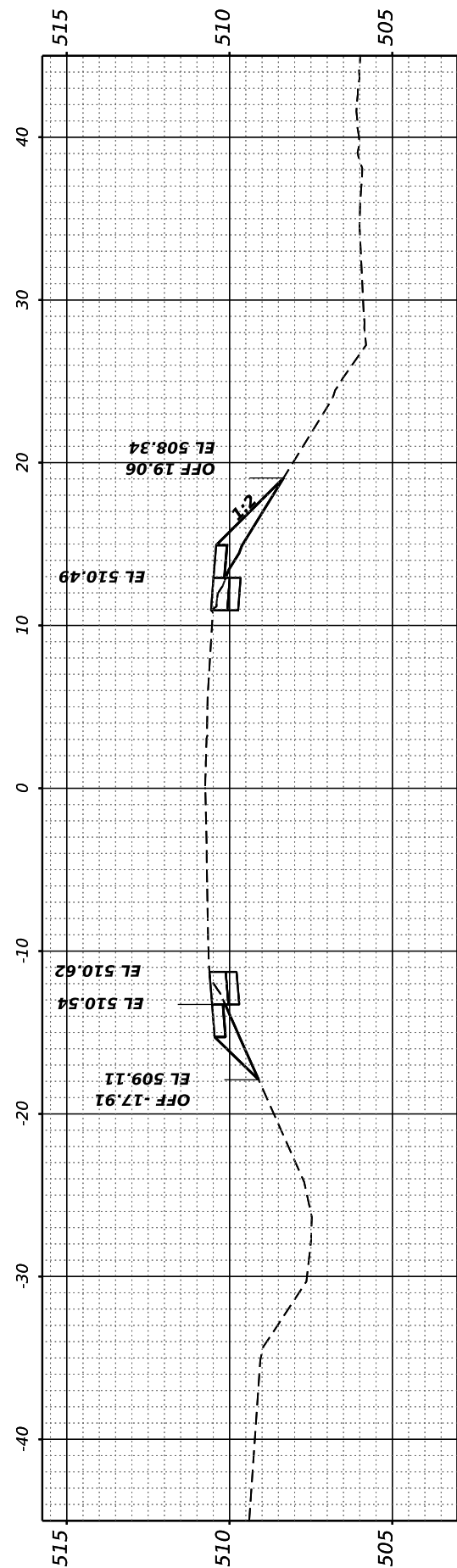
STA 467+00.00



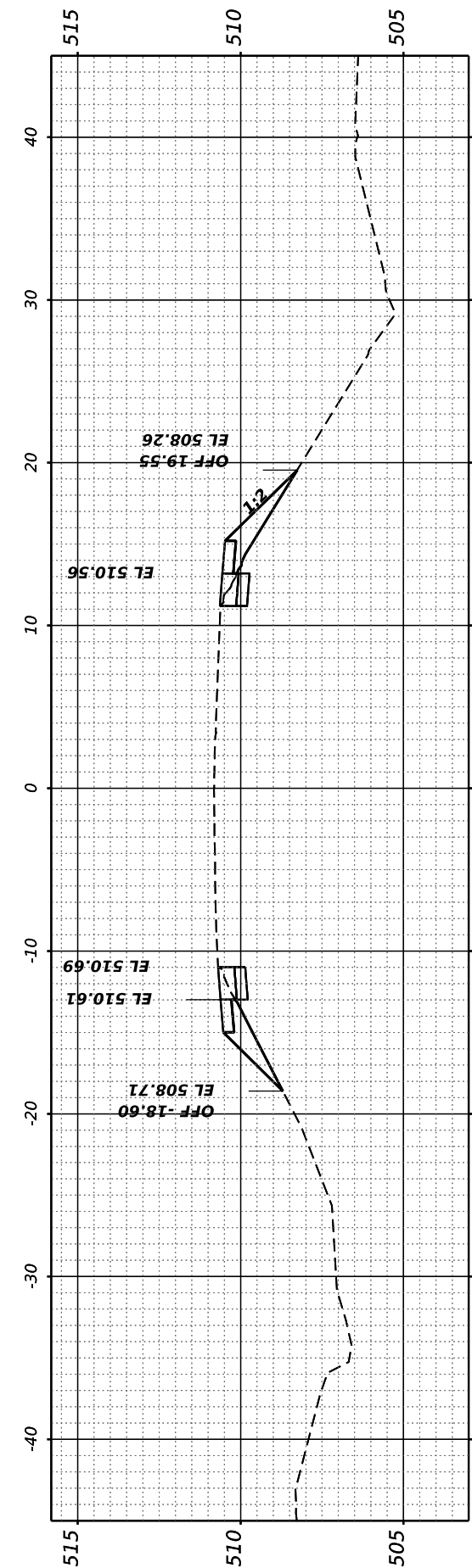
STA 466+50.00



STA 466+00.00



STA 465+50.00



STA 465+00.00

HAMPTON, LENZINI AND RENWICK, INC.
 380 SHEPARD DRIVE
 ELGIN, ILLINOIS 60123
 ILLINOIS PROFESSIONAL DESIGN FIRM
 LS / FE / SE CORP. 184.000959

USER NAME	ariegler
PLOT SCALE	0.16666667 / in.
PLOT DATE	8/8/2023

DESIGNED	-
DRAWN	-
CHECKED	-
DATE	-

REVISED	-
REVISED	-
REVISED	-
REVISED	-

**STATE OF ILLINOIS
 DEPARTMENT OF TRANSPORTATION**

RICHVIEW ROAD

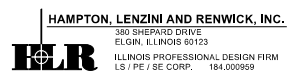
SCALE: SHEET OF SHEETS STA.

F.A.S. RTE.	SECTION	COUNTY	TOTAL SHEETS	SHEET NO.
826	21-00226-00-RS	JEFFERSON	239	223
CONTRACT NO. 99714				
ILLINOIS FED. AID PROJECT				

FINAL SURVEY NO.	SURVEYED PLOTTED	BY	DATE
NOTE BOOK NO.	TEMPLATE AREAS CHECKED		
	AREAS CHECKED		

ORIGINAL SURVEY NO.	SURVEYED PLOTTED	BY	DATE
NOTE BOOK NO.	TEMPLATE AREAS CHECKED		
	AREAS CHECKED		

MODEL: Corridor4 - 467+50.00 (Sheet)
 FILE NAME: P:\2021\210720\CAD\21-00226-00-RS\CADD_Sheets\210720-RS-Corridor4.dgn



USER NAME	= ariegler
PLOT SCALE	= 0.16666667 / in.
PLOT DATE	= 8/8/2023

DESIGNED	-
DRAWN	-
CHECKED	-
DATE	-

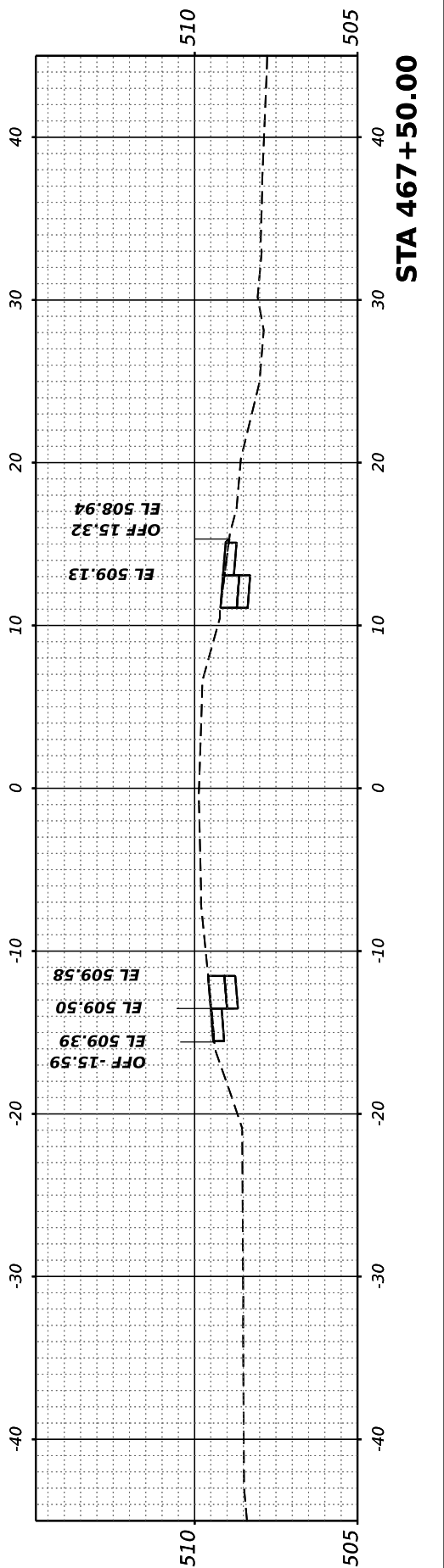
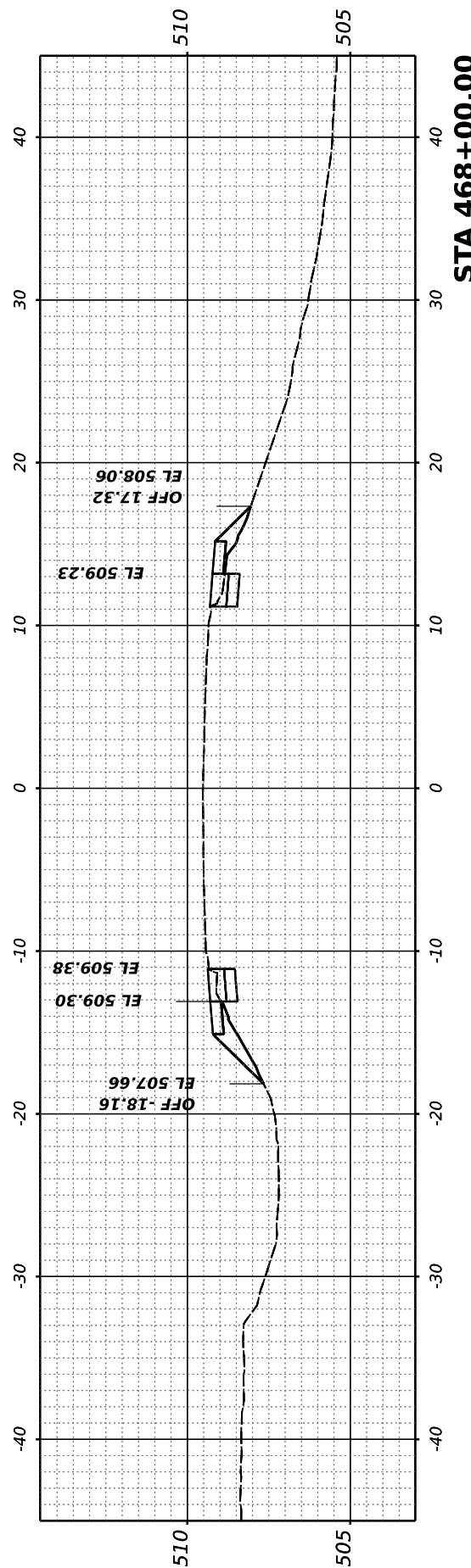
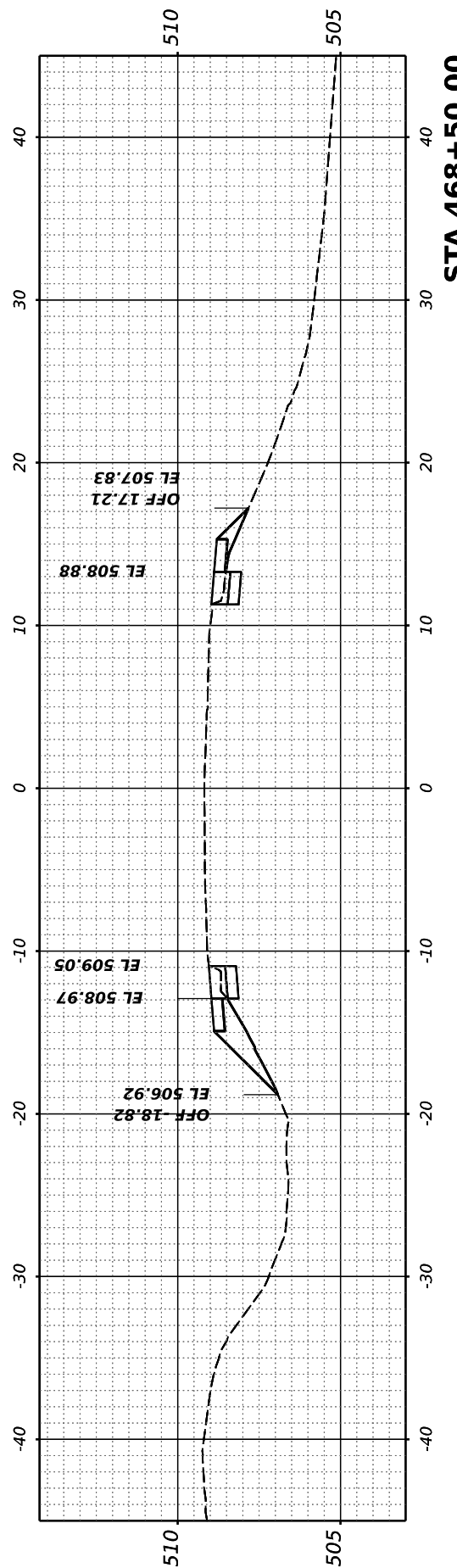
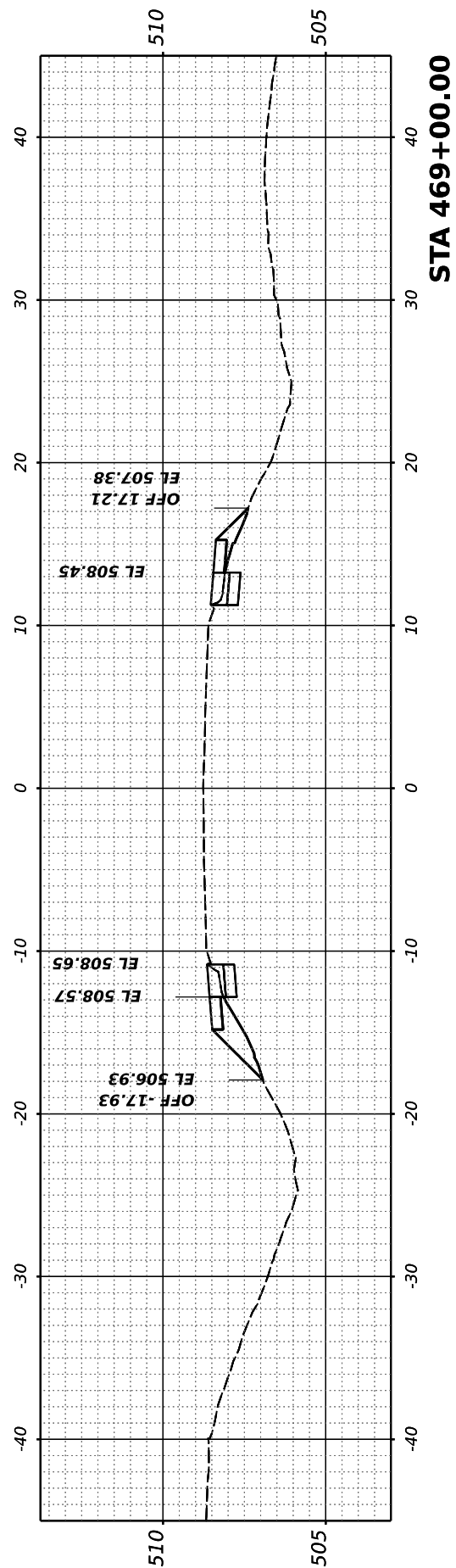
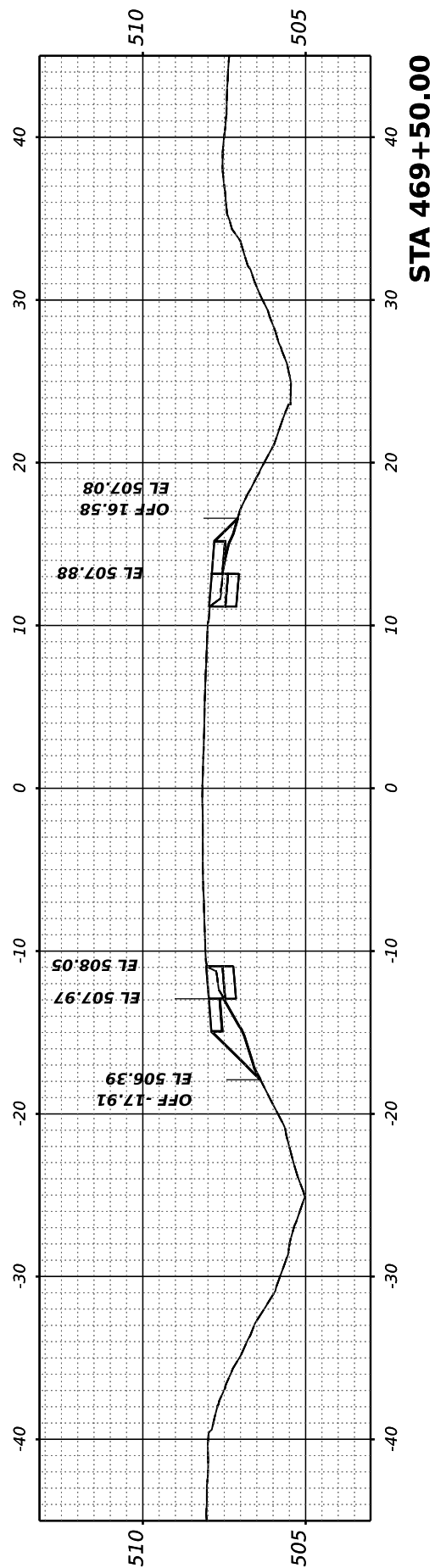
REVISED	-
REVISED	-
REVISED	-
REVISED	-

**STATE OF ILLINOIS
DEPARTMENT OF TRANSPORTATION**

RICHVIEW ROAD

SCALE: SHEET OF SHEETS STA.

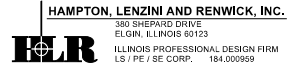
F.A.S. RTE.	SECTION	COUNTY	TOTAL SHEETS	SHEET NO.
826	21-00226-00-RS	JEFFERSON	239	224
CONTRACT NO. 99714				
ILLINOIS FED. AID PROJECT				



FINAL SURVEY NO.	SURVEYED PLOTTED AREAS CHECKED	BY	DATE
	NOTE BOOK TEMPLATE		
	AREAS CHECKED		

ORIGINAL SURVEY NO.	SURVEYED PLOTTED AREAS CHECKED	BY	DATE
	NOTE BOOK TEMPLATE		
	AREAS CHECKED		

MODEL: Conforma - 470+00.00 (Sheet)
 FILE NAME: P:\2021\12\10\20\Car02\Des\pm\CADD_Sheets\1210720-Rich-ss-Conforma-470.dgn



USER NAME	ariegler
PLOT SCALE	= 0.16666667 / in.
PLOT DATE	8/8/2023

DESIGNED	-
DRAWN	-
CHECKED	-
DATE	-

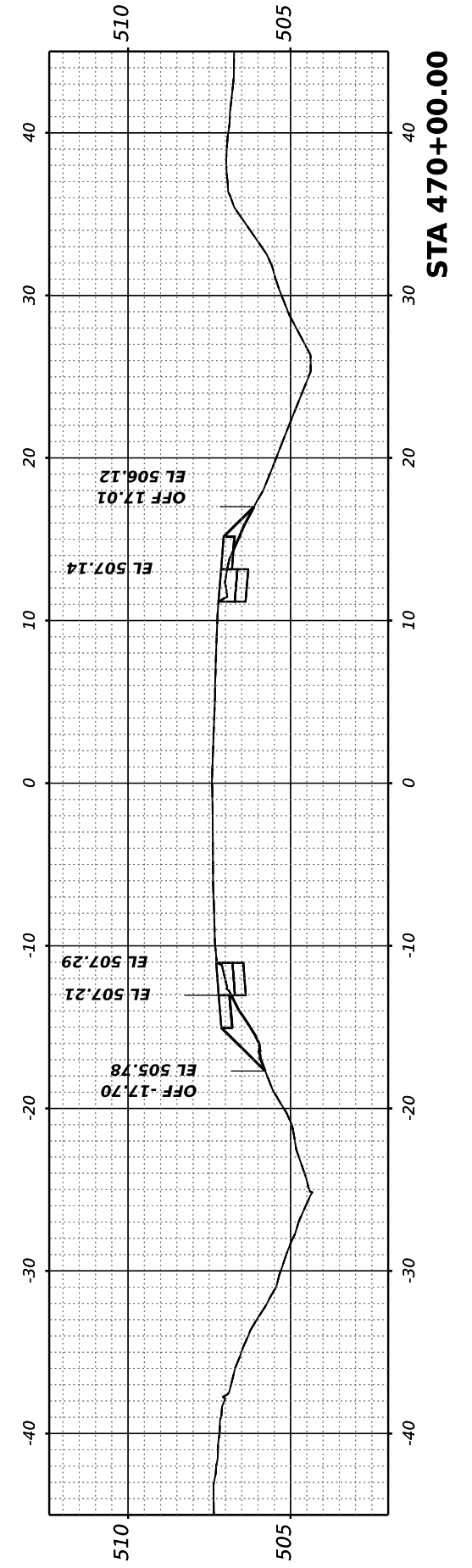
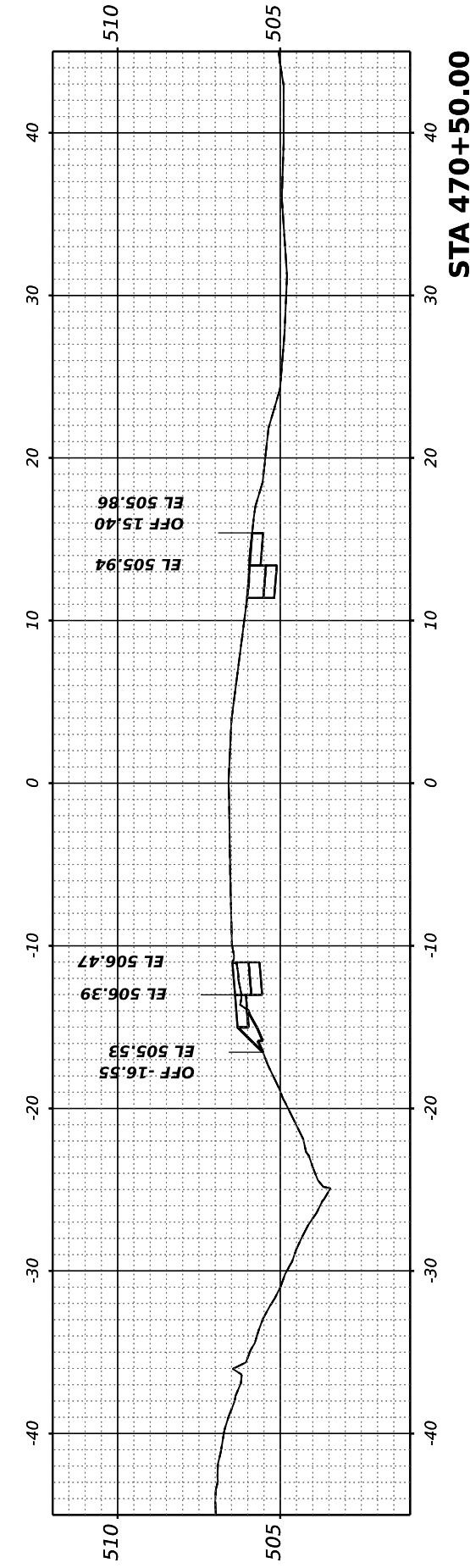
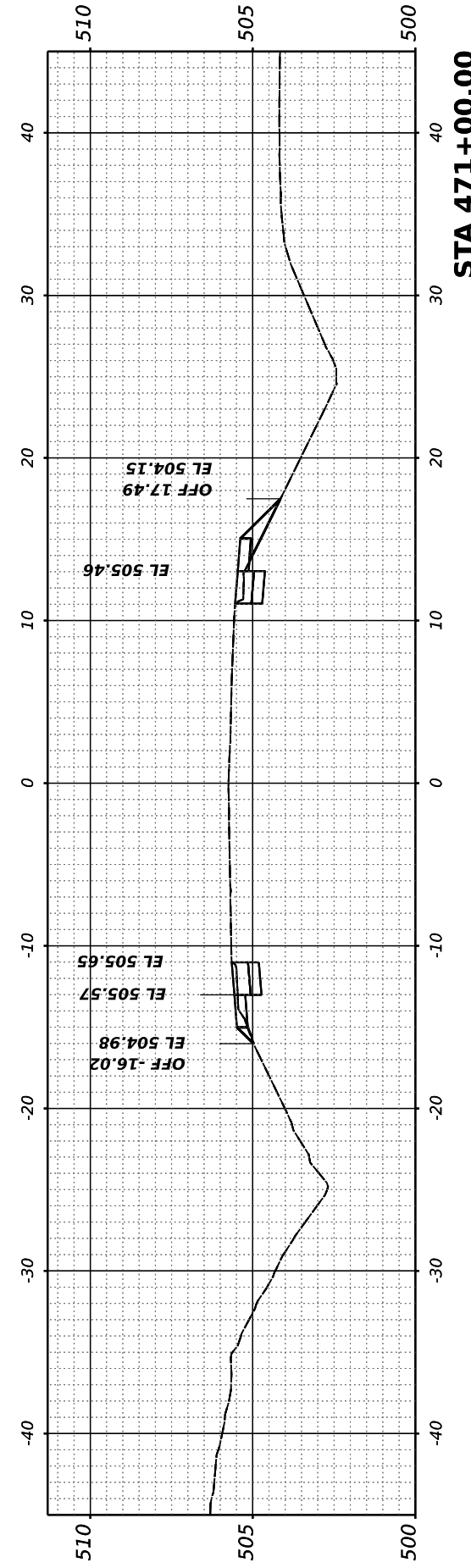
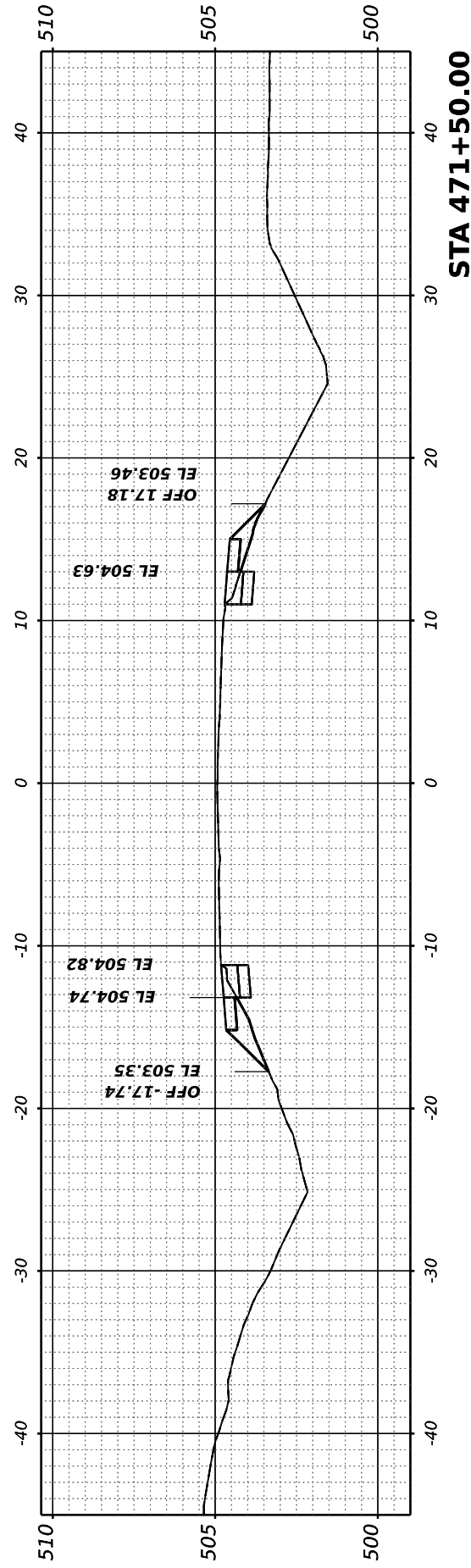
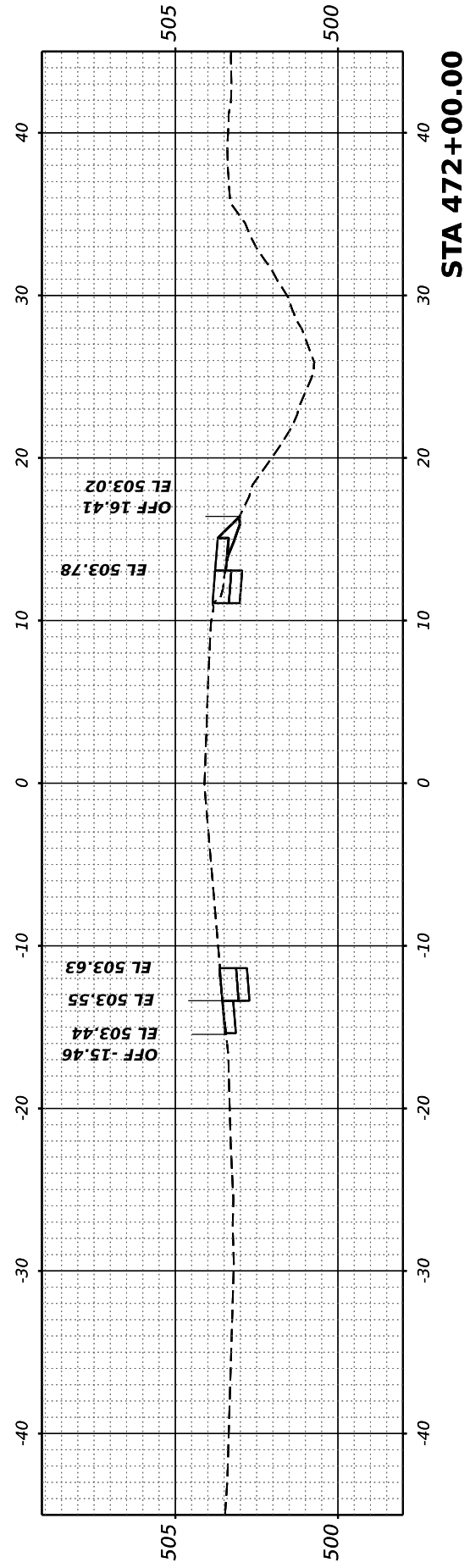
REVISED	-
REVISED	-
REVISED	-
REVISED	-

STATE OF ILLINOIS
 DEPARTMENT OF TRANSPORTATION

RICHVIEW ROAD

SCALE: SHEET OF SHEETS STA.

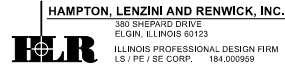
F.A.S. RTE.	SECTION	COUNTY	TOTAL SHEETS	SHEET NO.
826	21-00226-00-RS	JEFFERSON	239	225
CONTRACT NO. 99714				
ILLINOIS FED. AID PROJECT				



FINAL SURVEY NO.	SURVEYED PLOTTED TEMPLATE AREAS CHECKED	BY	DATE

ORIGINAL SURVEY NO.	SURVEYED PLOTTED TEMPLATE AREAS CHECKED	BY	DATE

MODEL: Corridor4 - 472+50.00 (Sheet)
 FILE NAME: P:\2021\210720\CARD02 Des\p\CADD_Sheets\210720-Richv-Road\472-474.dgn



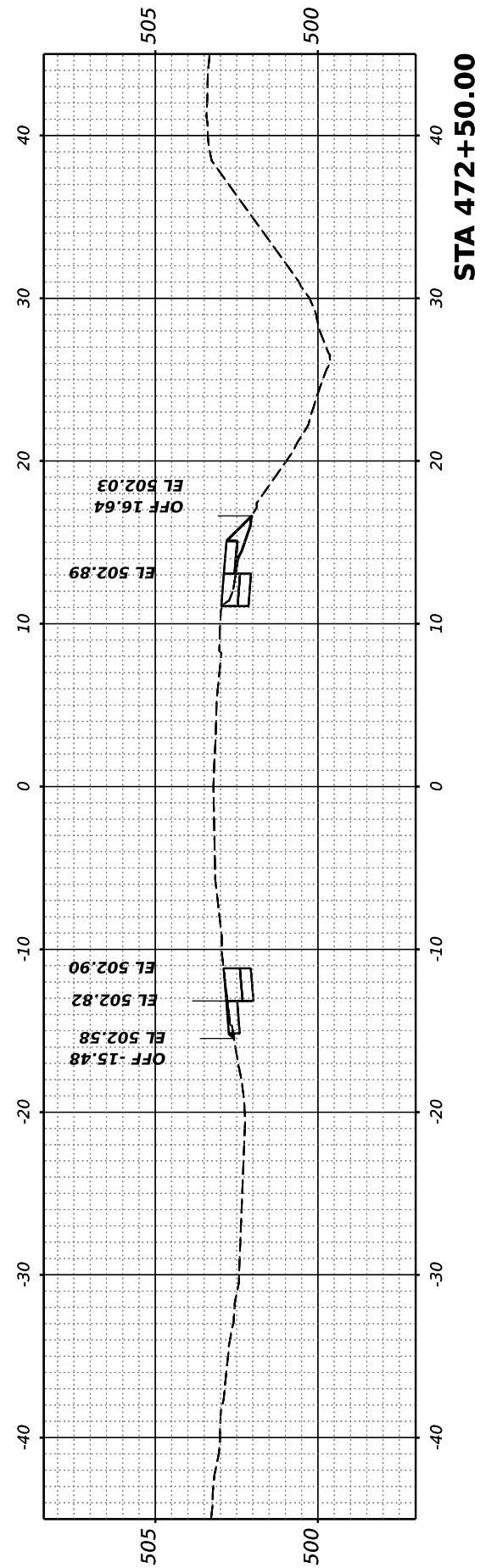
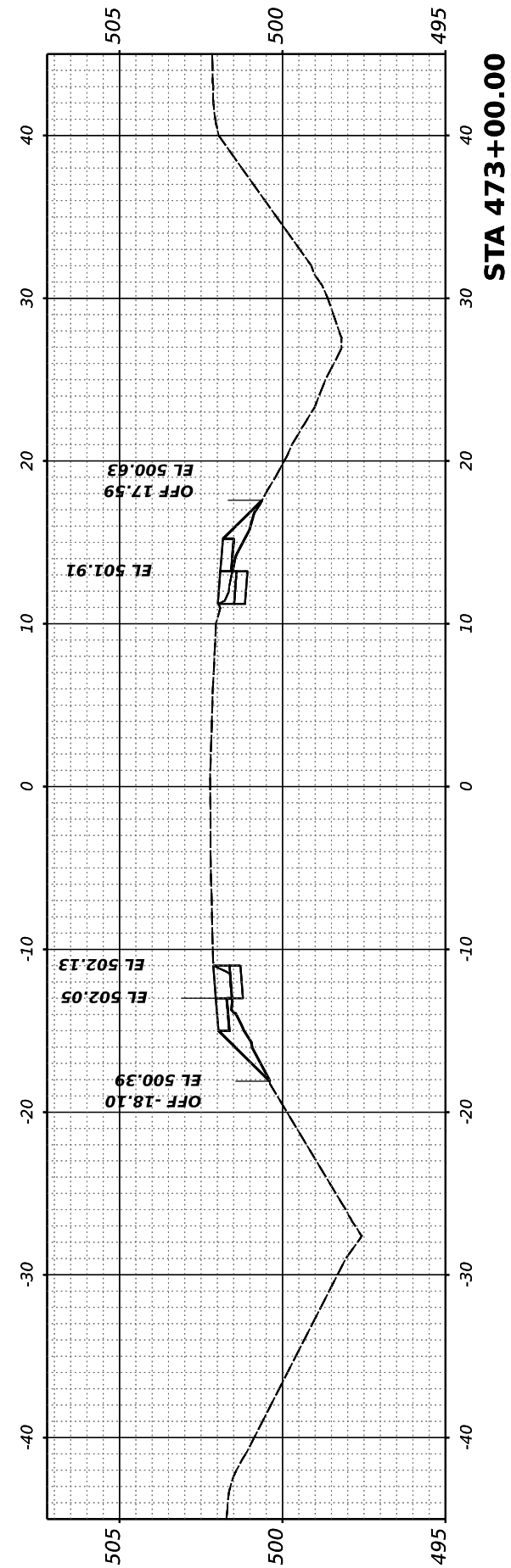
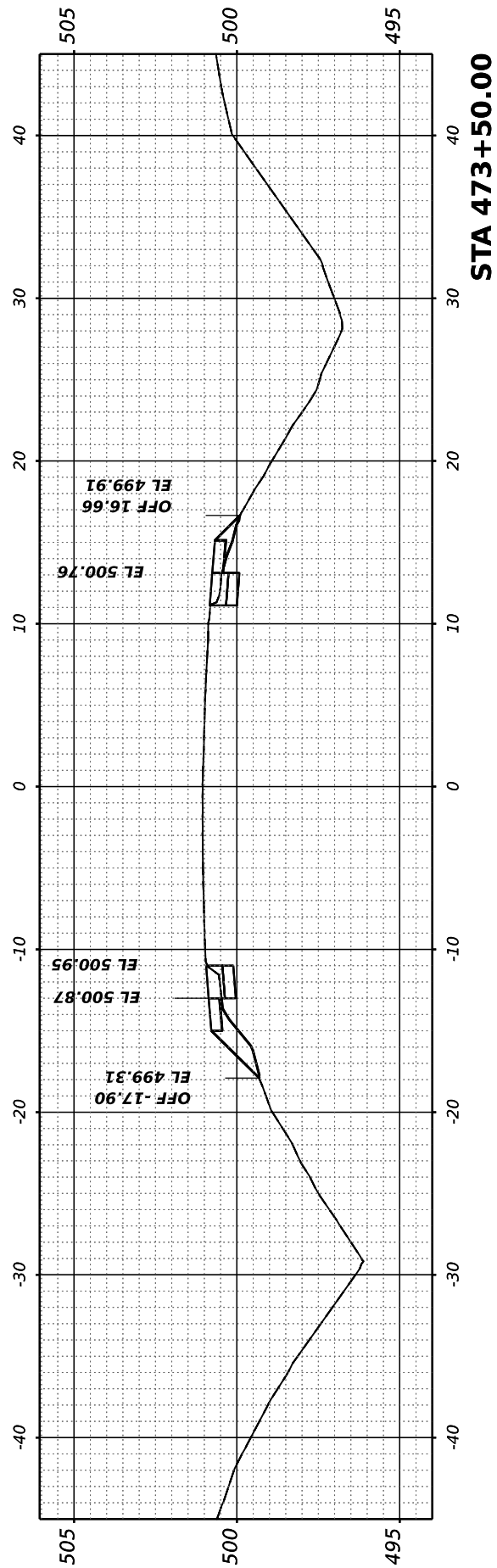
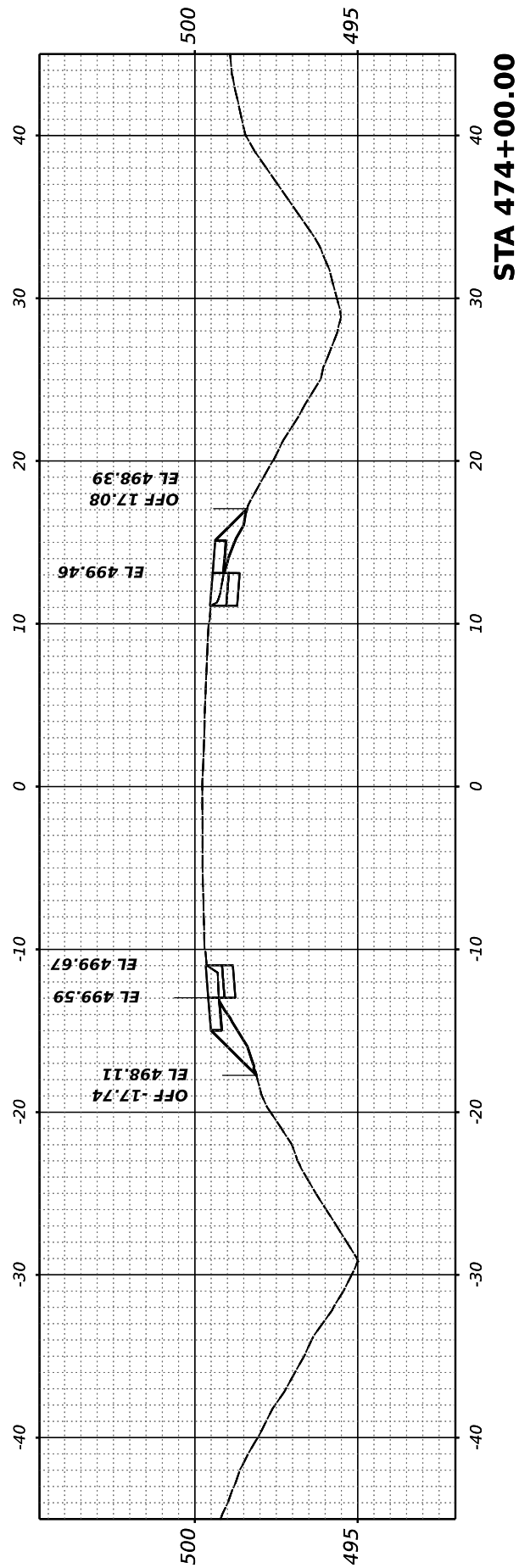
USER NAME	ariegler	DESIGNED	-	REVISED	-
PLOT SCALE	0.16666667 / in.	DRAWN	-	REVISED	-
PLOT DATE	8/8/2023	CHECKED	-	REVISED	-
		DATE	-	REVISED	-

STATE OF ILLINOIS
 DEPARTMENT OF TRANSPORTATION

RICHVIEW ROAD

SCALE: SHEET OF SHEETS STA.

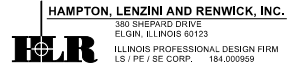
F.A.S. RTE.	SECTION	COUNTY	TOTAL SHEETS	SHEET NO.
826	21-00226-00-RS	JEFFERSON	239	226
CONTRACT NO. 99714				
ILLINOIS FED. AID PROJECT				



FINAL SURVEY NO.	SURVEYED PLOTTED TEMPLATE AREAS CHECKED	BY	DATE

ORIGINAL SURVEY NO.	SURVEYED PLOTTED TEMPLATE AREAS CHECKED	BY	DATE

MODEL: Comford4 - 474+50.00 (Sheet)
 FILE NAME: P:\2021\10720\CARDZ\Desig\CADD_Sheets\210720-Rich-ss-Comford4.dgn



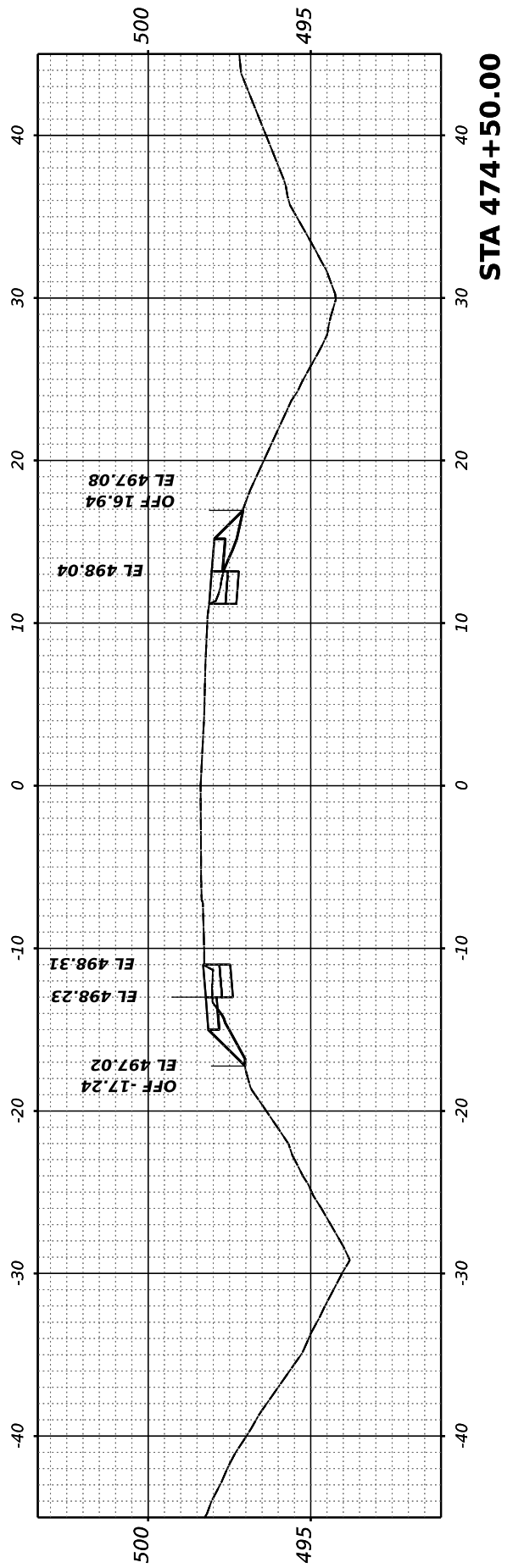
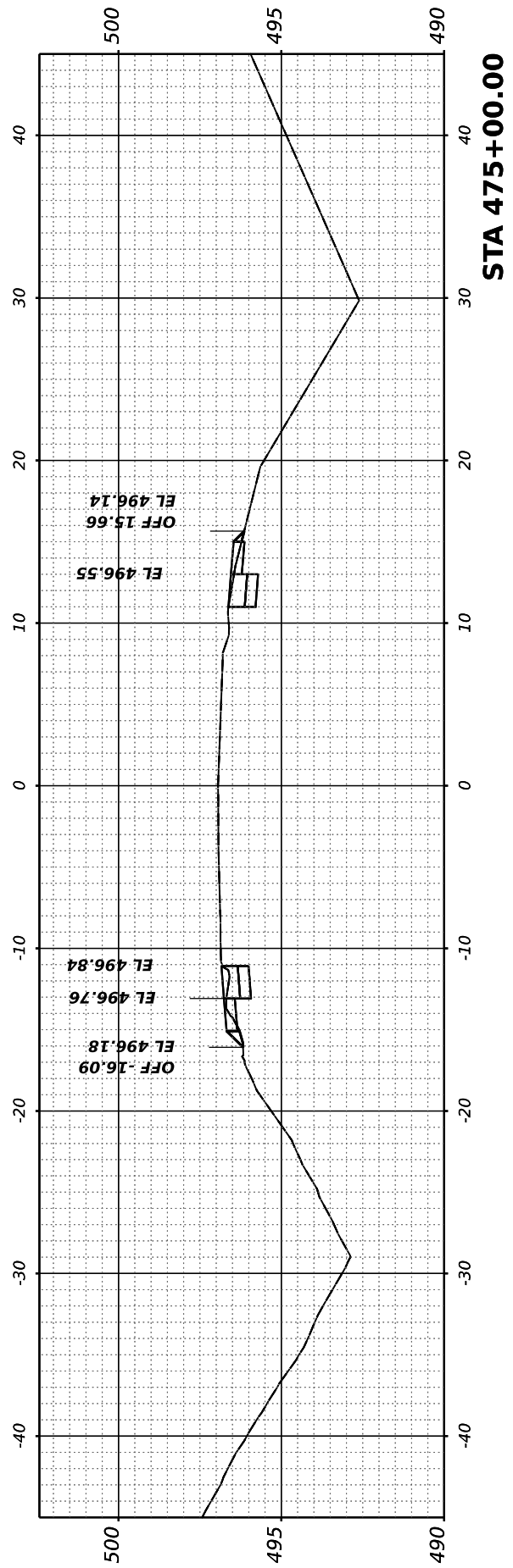
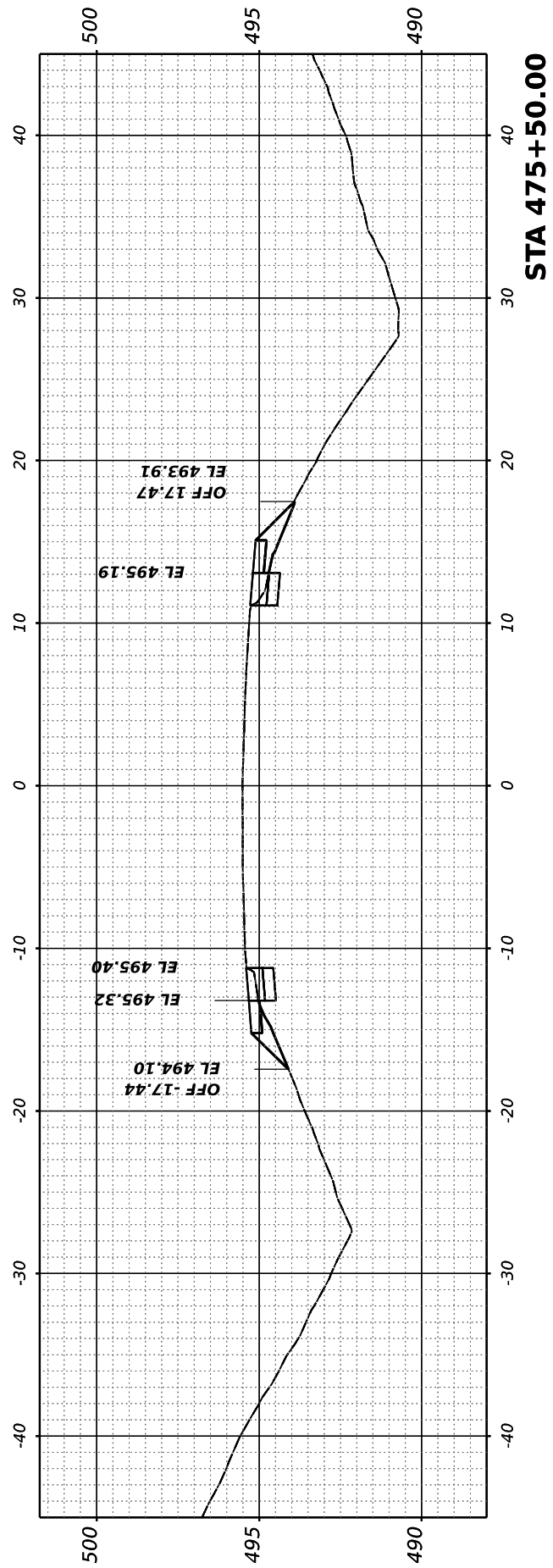
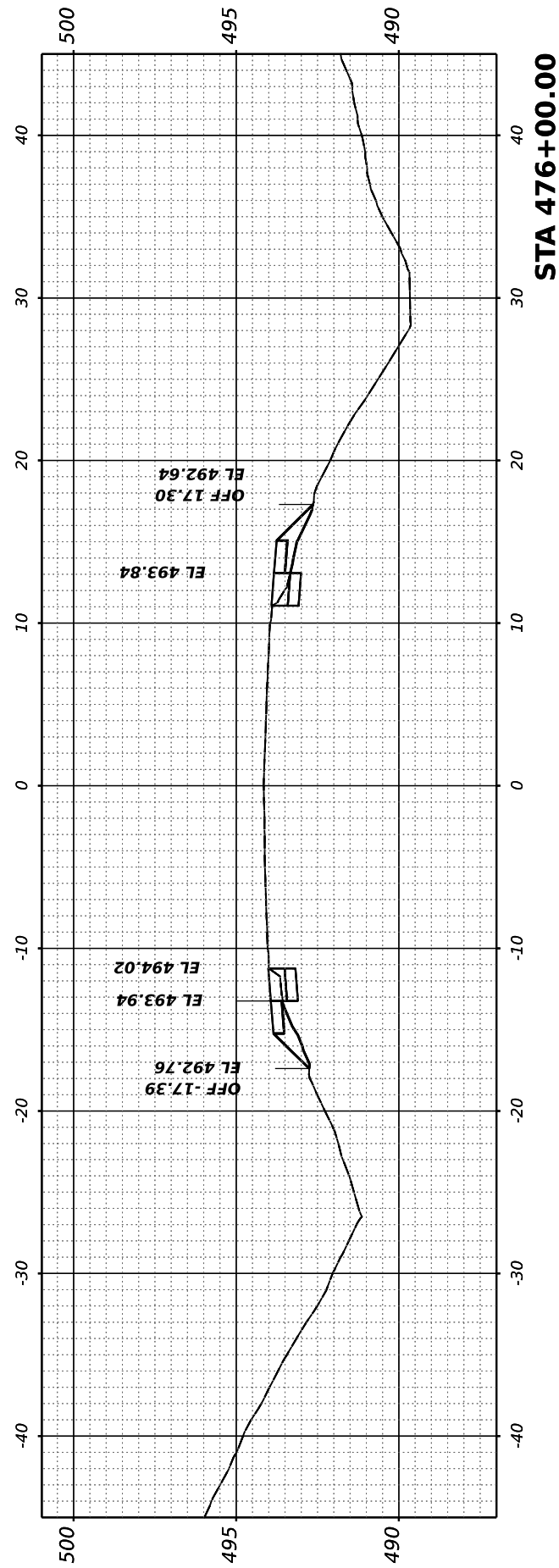
USER NAME	= ariegler	DESIGNED	-	REVISED	-
PLOT SCALE	= 0.16666667 / in.	DRAWN	-	REVISED	-
PLOT DATE	= 8/8/2023	CHECKED	-	REVISED	-
		DATE	-	REVISED	-

**STATE OF ILLINOIS
 DEPARTMENT OF TRANSPORTATION**

RICHVIEW ROAD

SCALE: SHEET OF SHEETS STA.

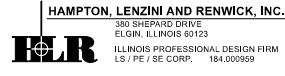
F.A.S. RTE.	SECTION	COUNTY	TOTAL SHEETS	SHEET NO.
826	21-00226-00-RS	JEFFERSON	239	227
CONTRACT NO. 99714				
ILLINOIS FED. AID PROJECT				



FINAL SURVEY NO.	SURVEYED PLOTTED AREAS CHECKED	BY	DATE
NOTE BOOK NO.	TEMPLATE AREAS CHECKED		

ORIGINAL SURVEY NO.	SURVEYED PLOTTED AREAS CHECKED	BY	DATE
NOTE BOOK NO.	TEMPLATE AREAS CHECKED		

MODEL: Comford4 - 476+50.00 (Sheet)
 FILE NAME: P:\2021\10720\Cardoz\Des\pm\CADD_Sheets\210720-Rich-ss-Comford4.dgn



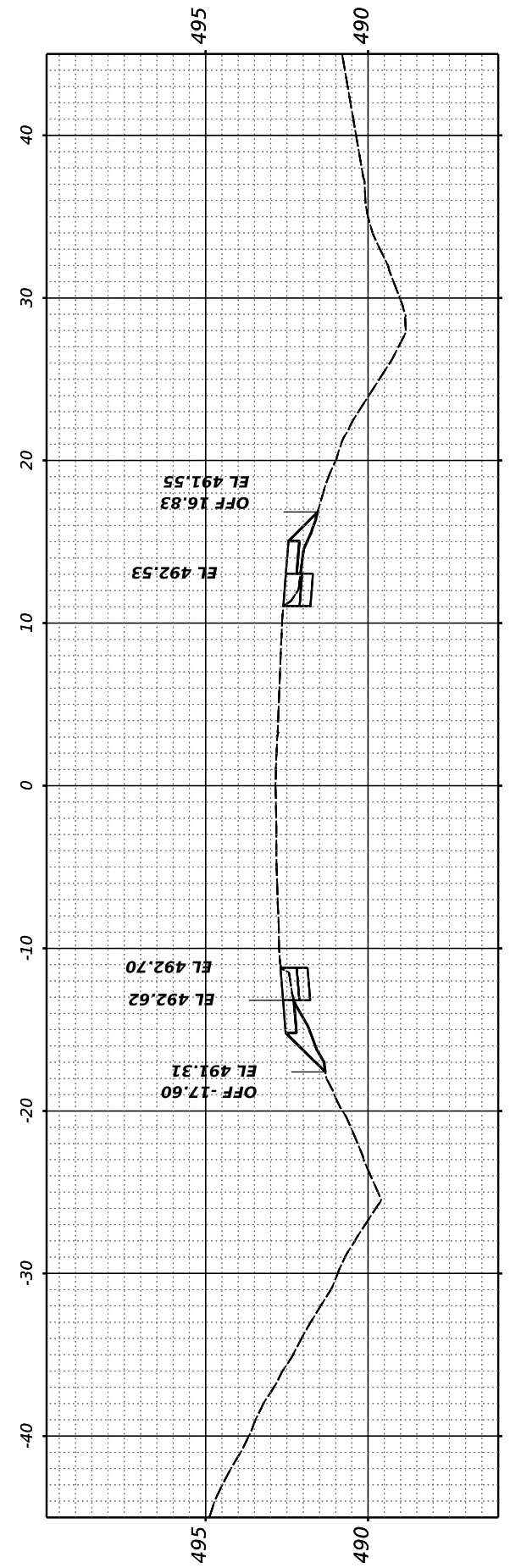
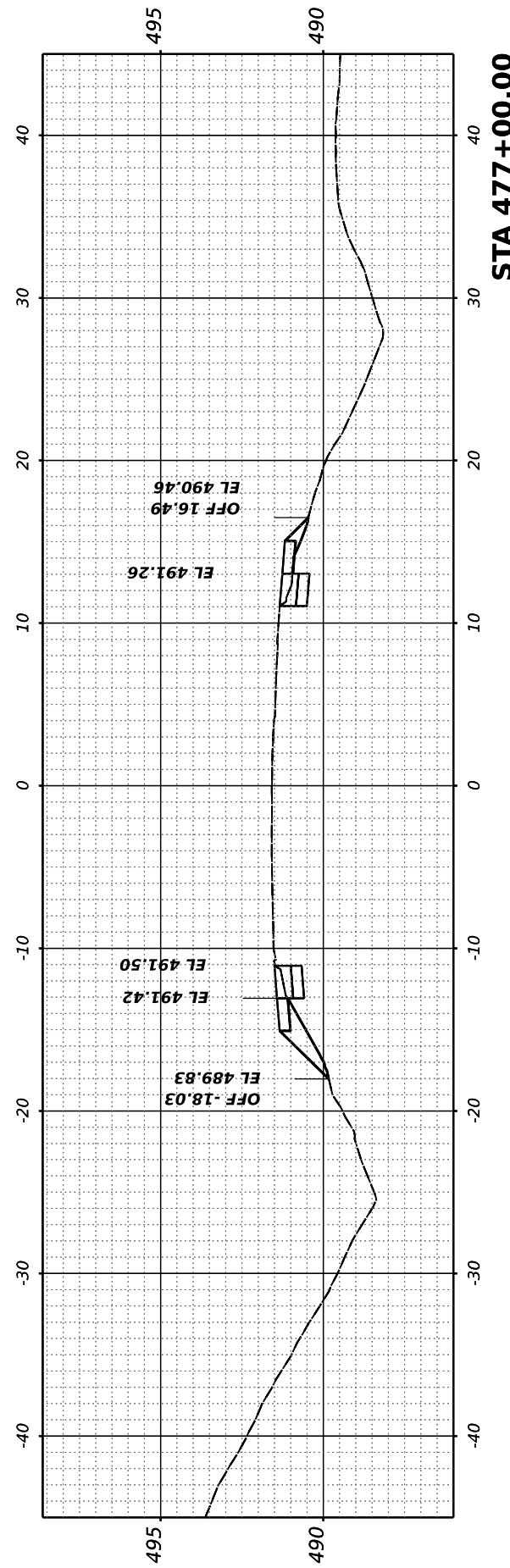
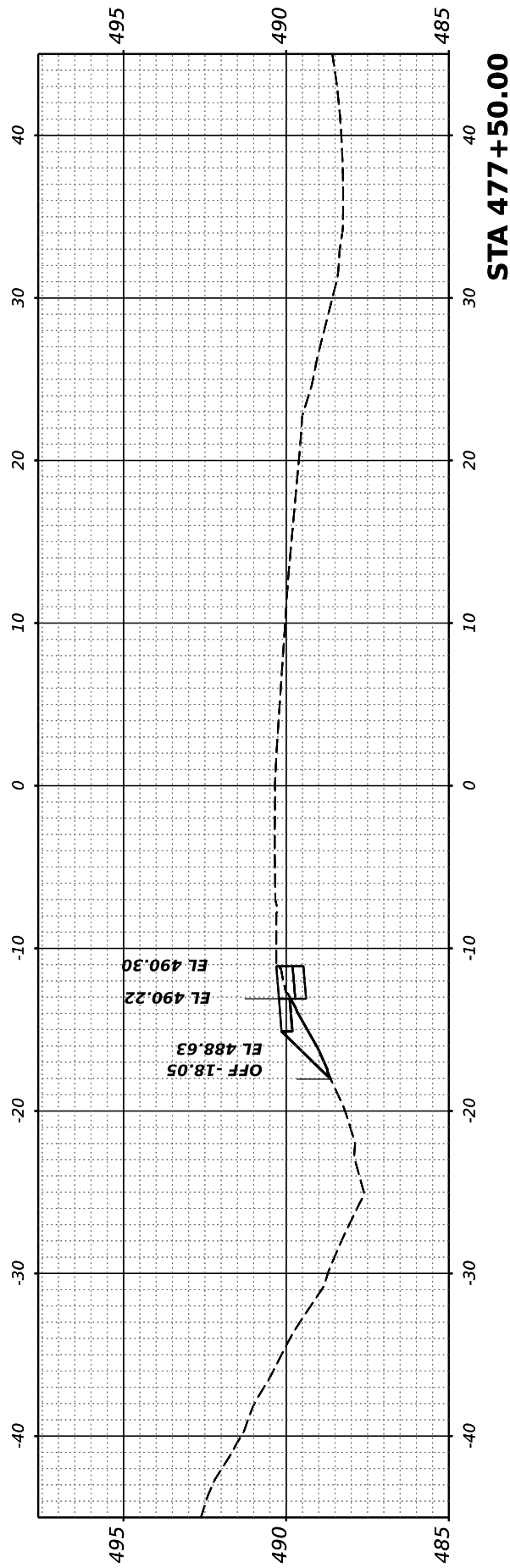
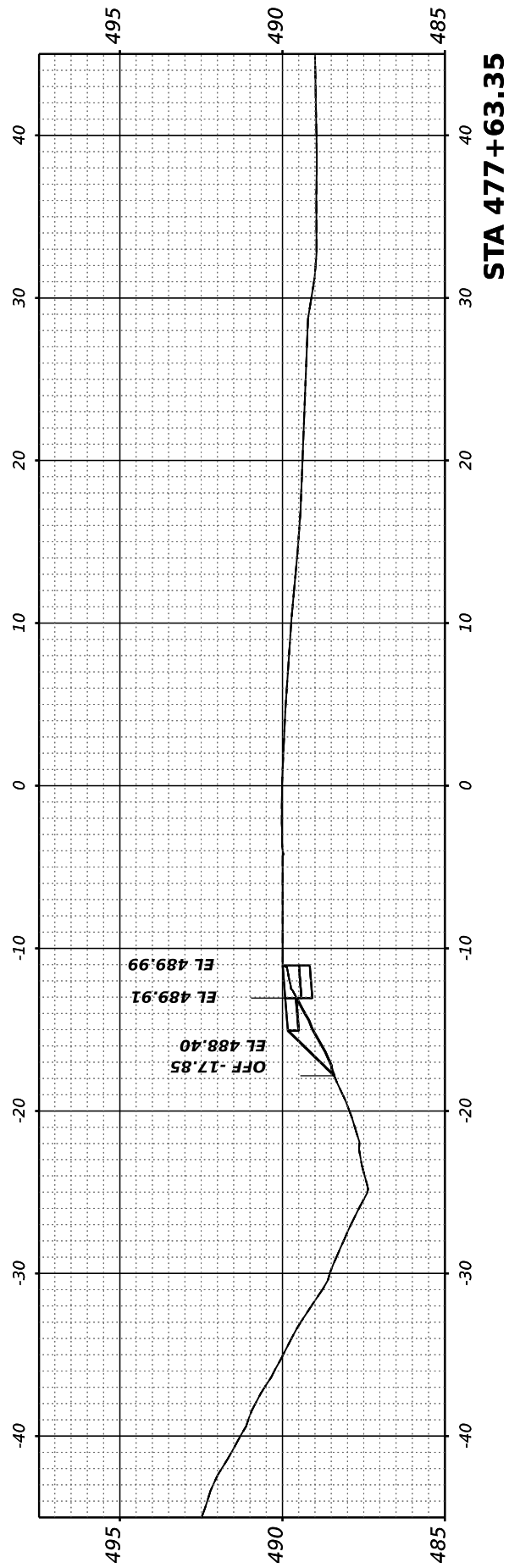
USER NAME	■ ariegler	DESIGNED	-	REVISED	-
PLOT SCALE	■ 0.16666667 / in.	DRAWN	-	REVISED	-
PLOT DATE	■ 8/8/2023	CHECKED	-	REVISED	-
		DATE	-	REVISED	-

**STATE OF ILLINOIS
DEPARTMENT OF TRANSPORTATION**

RICHVIEW ROAD

SCALE: SHEET OF SHEETS STA.

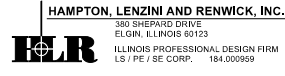
F.A.S. RTE.	SECTION	COUNTY	TOTAL SHEETS	SHEET NO.
826	21-00226-00-RS	JEFFERSON	239	228
CONTRACT NO. 99714				
ILLINOIS FED. AID PROJECT				



FINAL SURVEY NO.	SURVEYED	DATE
NOTE BOOK	PLOTTED	BY
AREAS CHECKED	TEMPLATE	
AREAS CHECKED	AREAS CHECKED	

ORIGINAL SURVEY NO.	SURVEYED	DATE
NOTE BOOK	PLOTTED	BY
AREAS CHECKED	TEMPLATE	
AREAS CHECKED	AREAS CHECKED	

MODEL: Comford4 - 478+00.00 (Sheet)
 FILE NAME: P:\2021\10720\CARDZ\Drawn\CADD_Sheets\10720-Richv-Road-4.dgn



USER NAME	= ariegler
DESIGNED	-
DRAWN	-
CHECKED	-
DATE	-
PLOT SCALE	= 0.16666667 / in.
PLOT DATE	= 8/8/2023

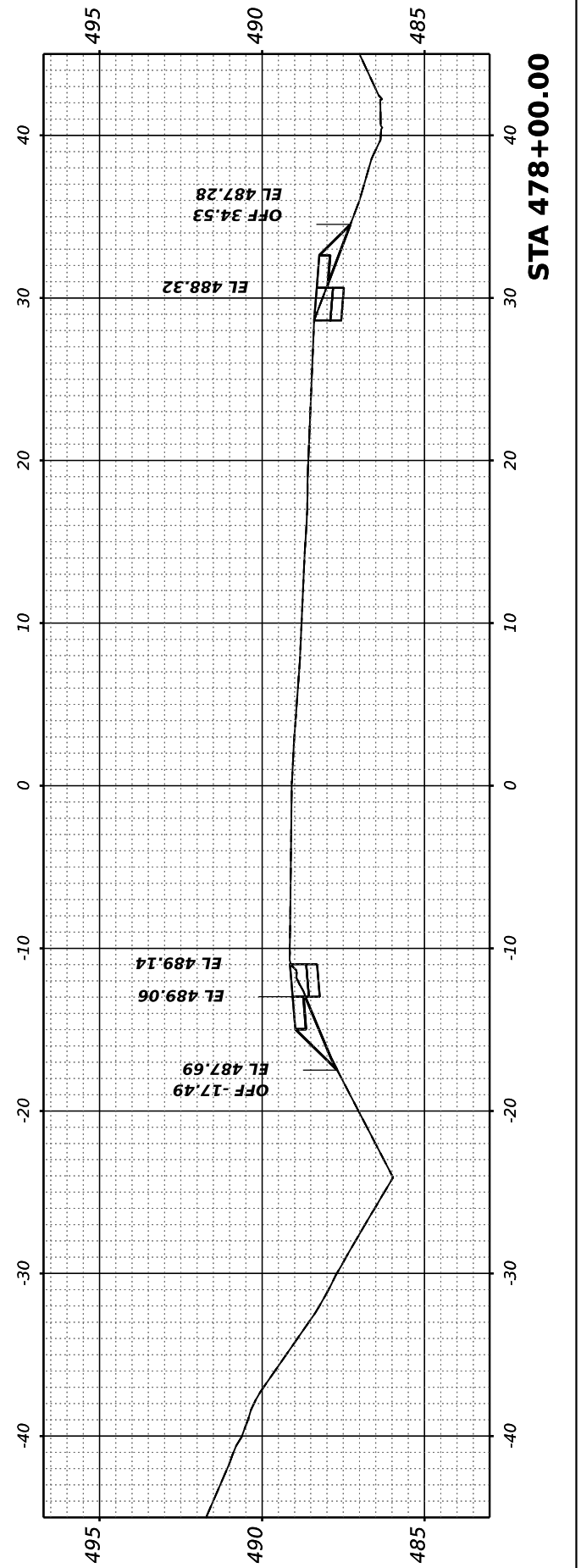
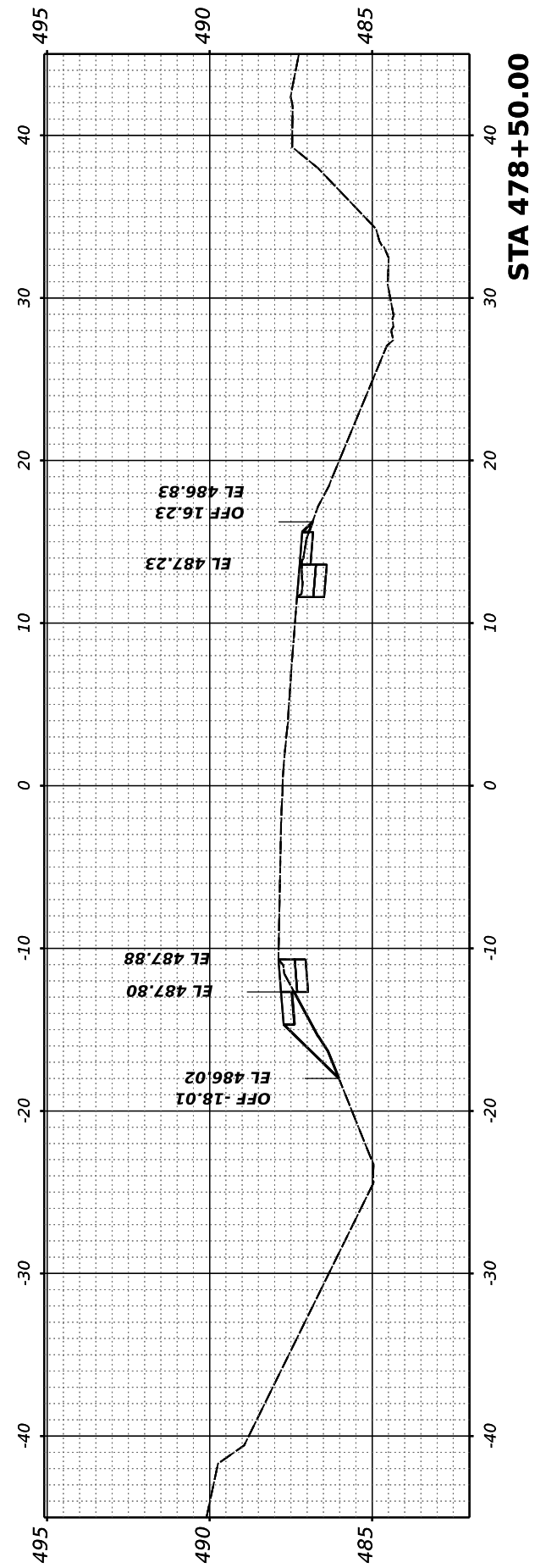
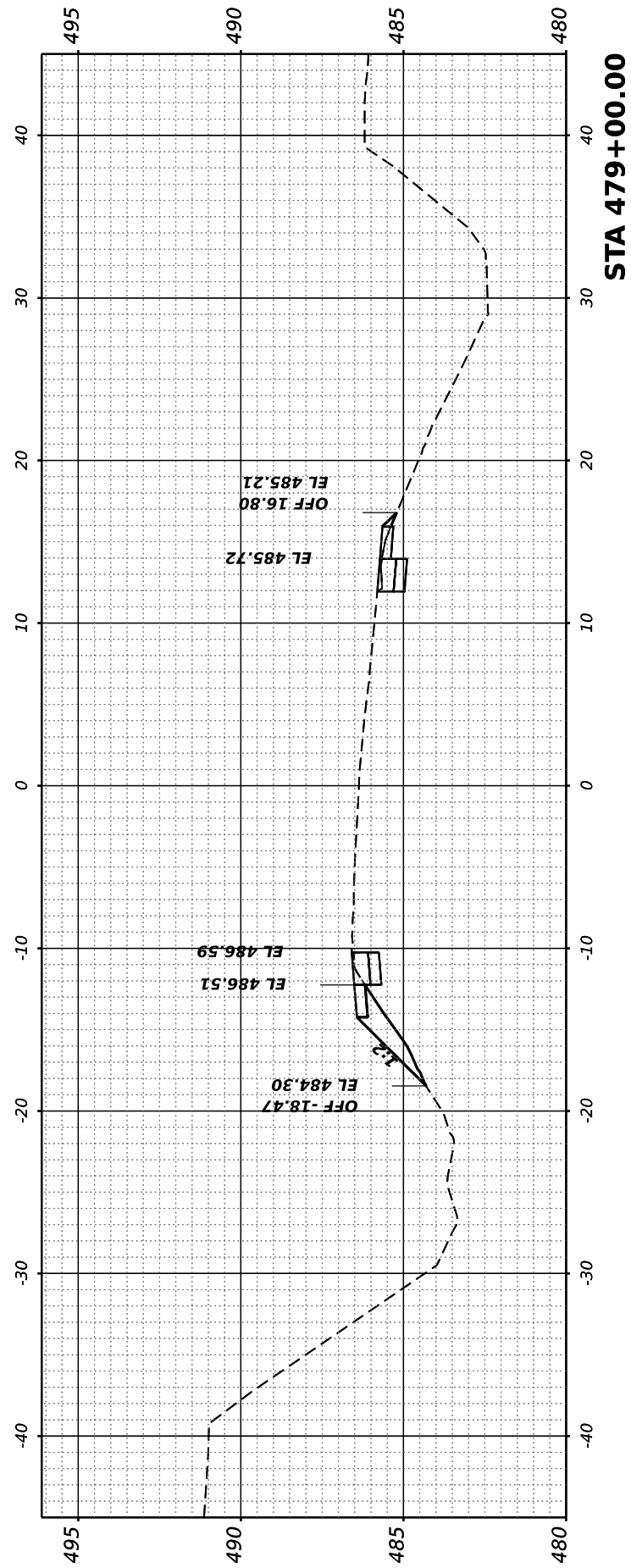
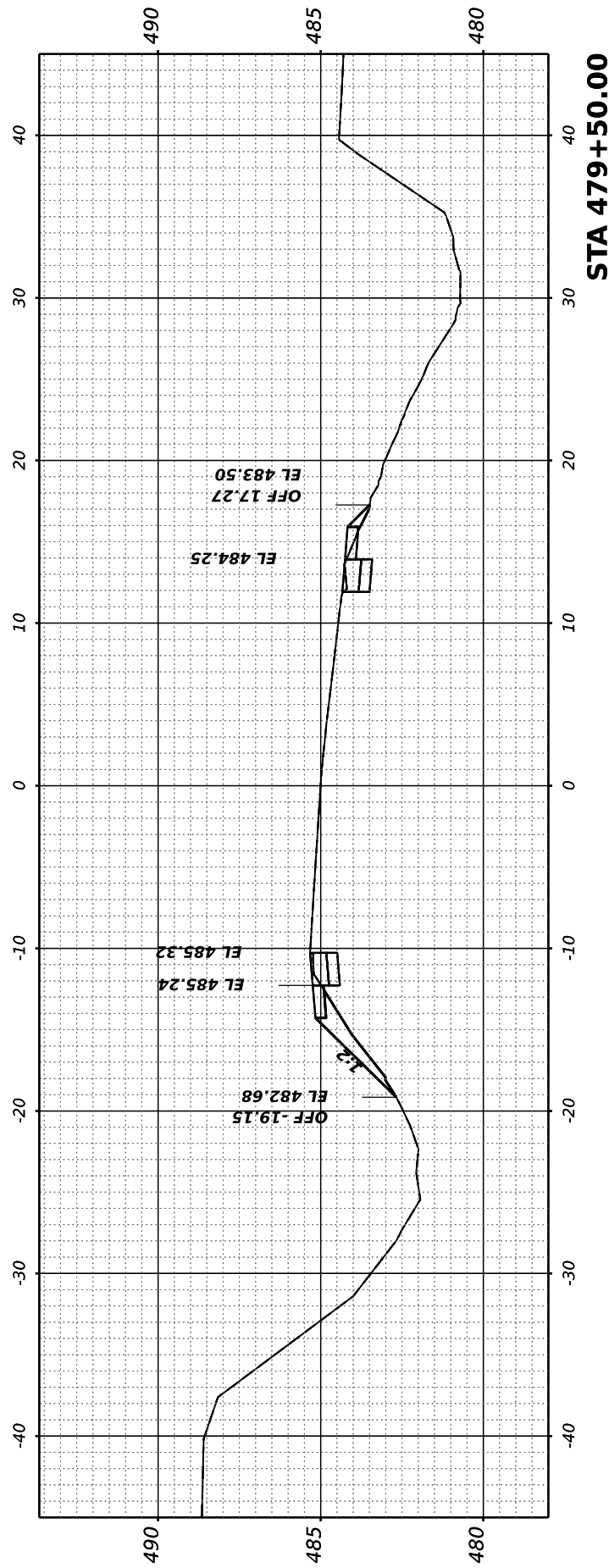
DESIGNED	-
DRAWN	-
CHECKED	-
DATE	-
REVISED	-
REVISED	-
REVISED	-
REVISED	-

STATE OF ILLINOIS
 DEPARTMENT OF TRANSPORTATION

RICHVIEW ROAD

SCALE: SHEET OF SHEETS STA.

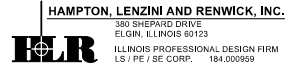
F.A.S. RTE.	SECTION	COUNTY	TOTAL SHEETS	SHEET NO.
826	21-00226-00-RS	JEFFERSON	239	229
CONTRACT NO. 99714				
ILLINOIS FED. AID PROJECT				



FINAL SURVEY NO.	SURVEYED PLOTTED TEMPLATE AREAS CHECKED	BY	DATE

ORIGINAL SURVEY NO.	SURVEYED PLOTTED TEMPLATE AREAS CHECKED	BY	DATE

MODEL: Comford4 - 480+00.00 (Sheet)
 FILE NAME: P:\2021\10720\Cardoz\Des\pm\CADD_Sheets\210720-Rich-ss-Comford4.dgn



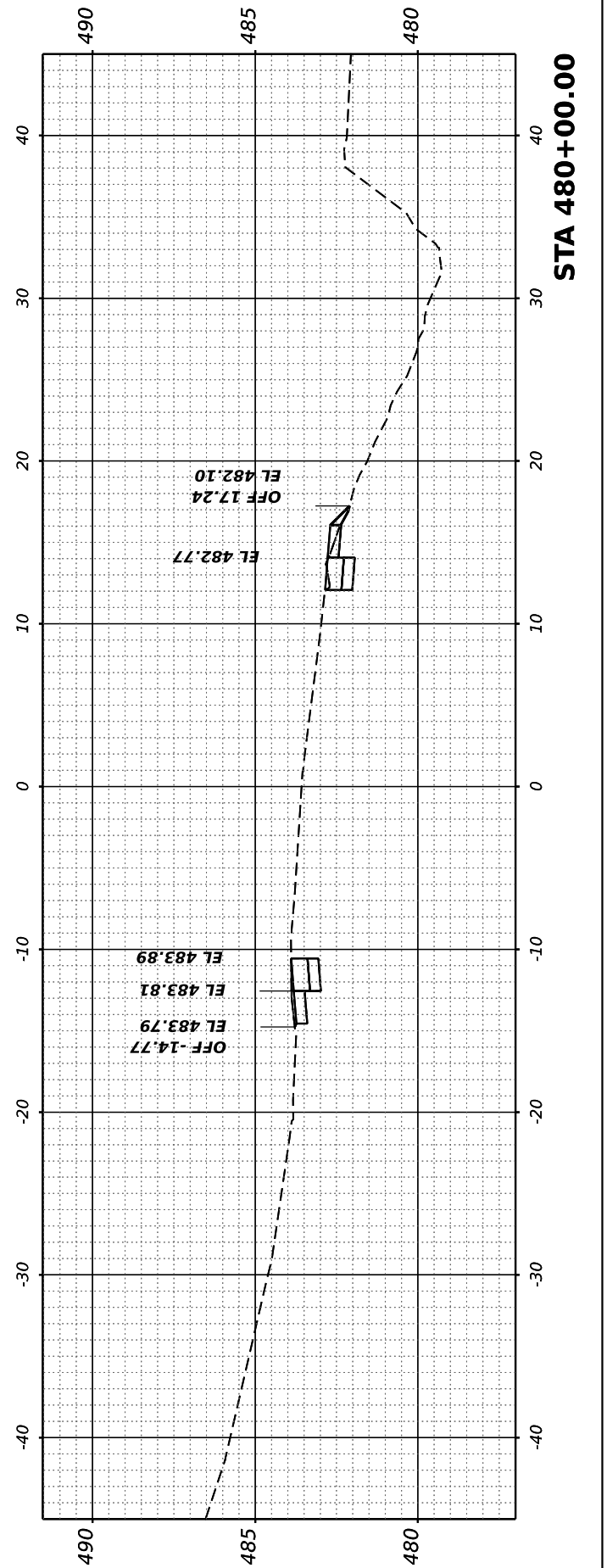
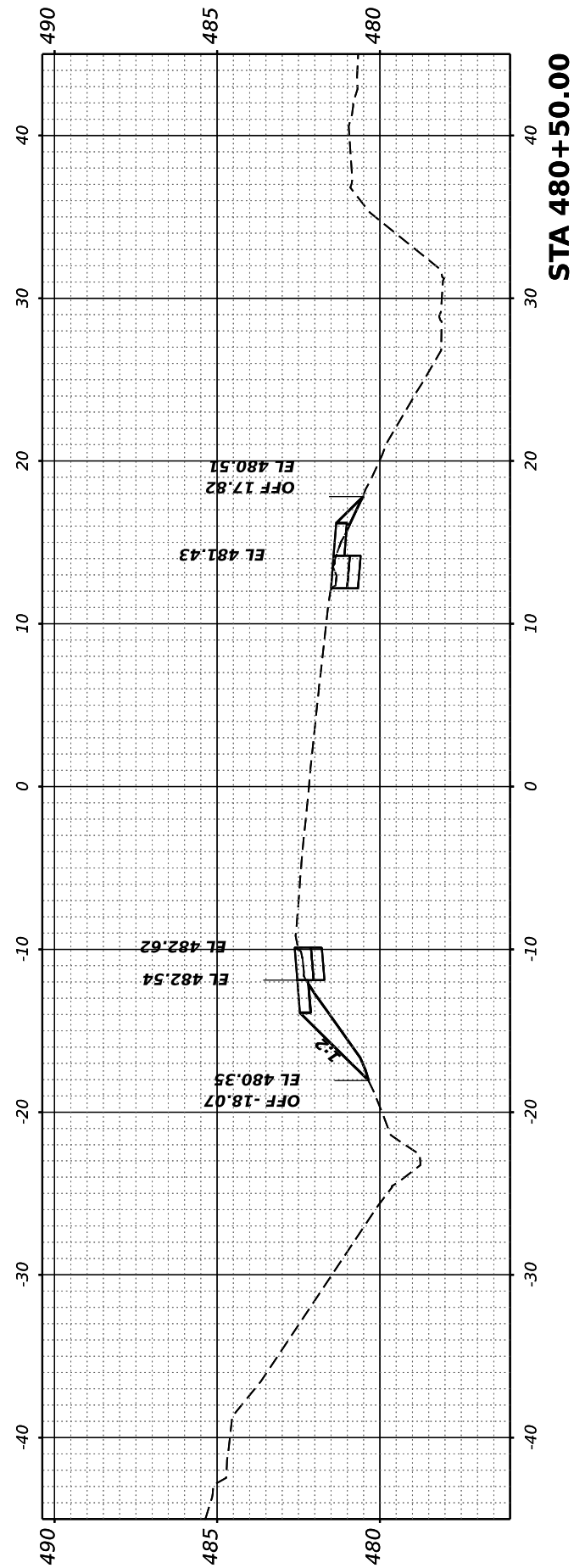
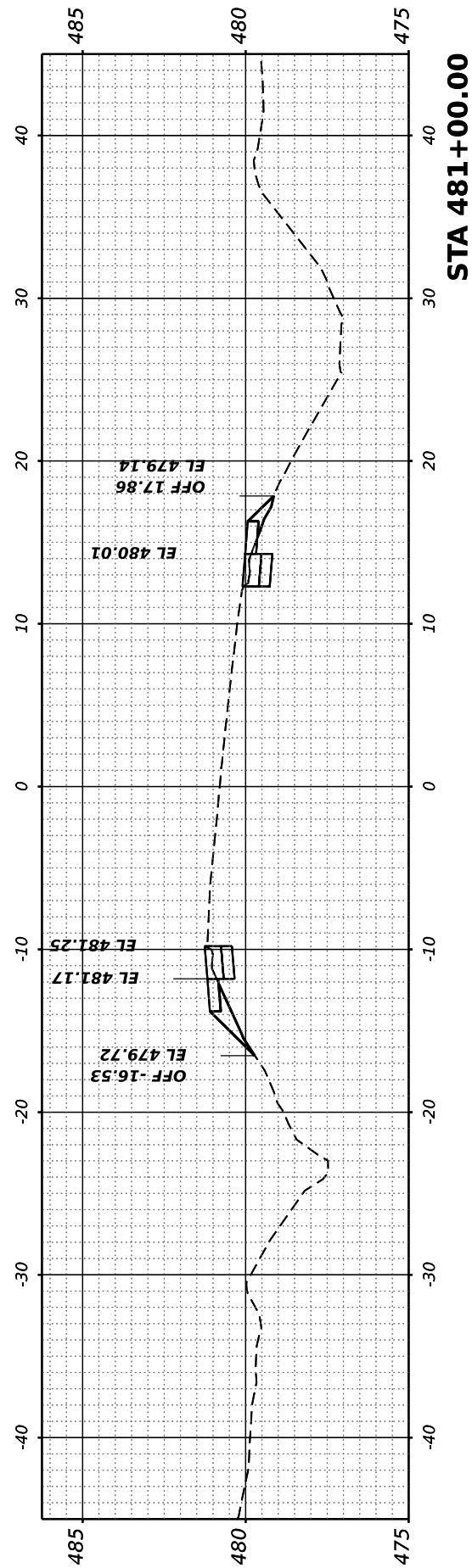
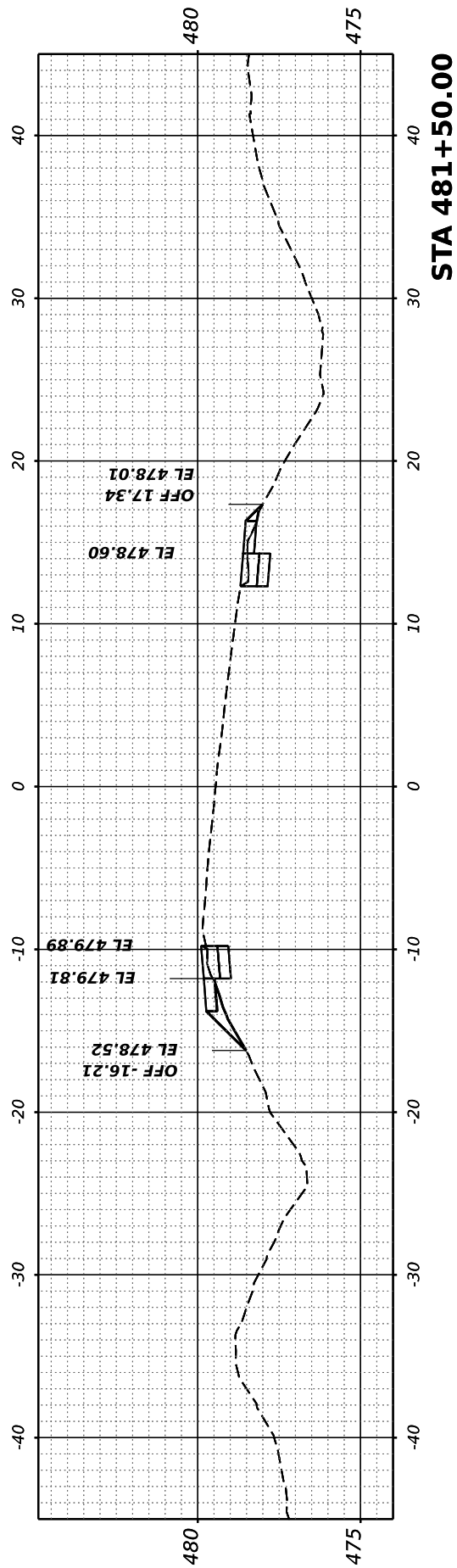
USER NAME = ariegler	DESIGNED -	REVISED -
PLOT SCALE = 0.16666667 / in.	DRAWN -	REVISED -
PLOT DATE = 8/8/2023	CHECKED -	REVISED -
	DATE -	REVISED -

STATE OF ILLINOIS
 DEPARTMENT OF TRANSPORTATION

RICHVIEW ROAD

SCALE: SHEET OF SHEETS STA.

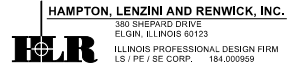
F.A.S. RTE. 826	SECTION 21-00226-00-RS	COUNTY JEFFERSON	TOTAL SHEETS 239	SHEET NO. 230
CONTRACT NO. 99714				
ILLINOIS FED. AID PROJECT				



FINAL SURVEY NO.	SURVEYED PLOTTED TEMPLATE AREAS CHECKED	BY	DATE

ORIGINAL SURVEY NO.	SURVEYED PLOTTED TEMPLATE AREAS CHECKED	BY	DATE

MODEL: Corridor4 - 482+00.00 (Sheet)
 FILE NAME: P:\2021\10720\CARD02\Drawn\CADD_Sheets\10720-Rich-ss-Corridor4.dgn



USER NAME	= ariegler
PLOT SCALE	= 0.16666667 / in.
PLOT DATE	= 8/8/2023

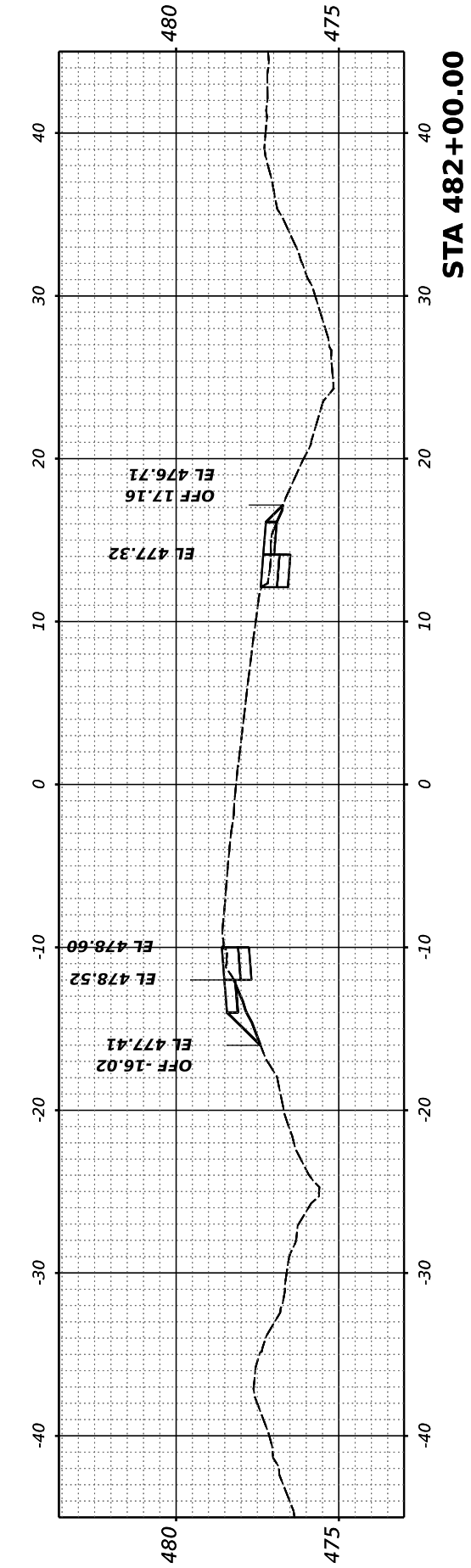
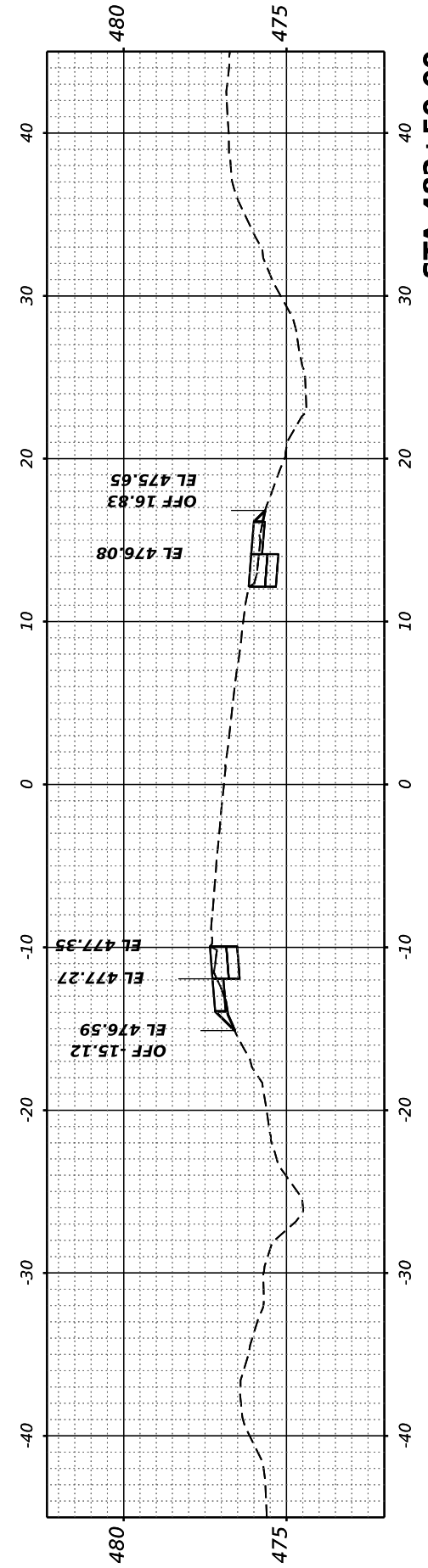
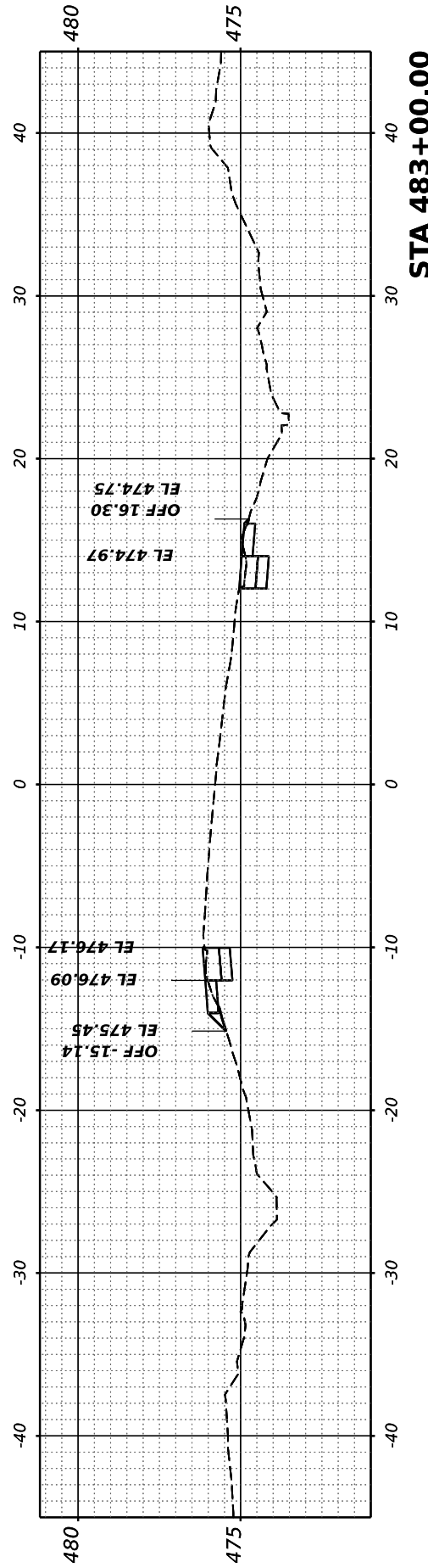
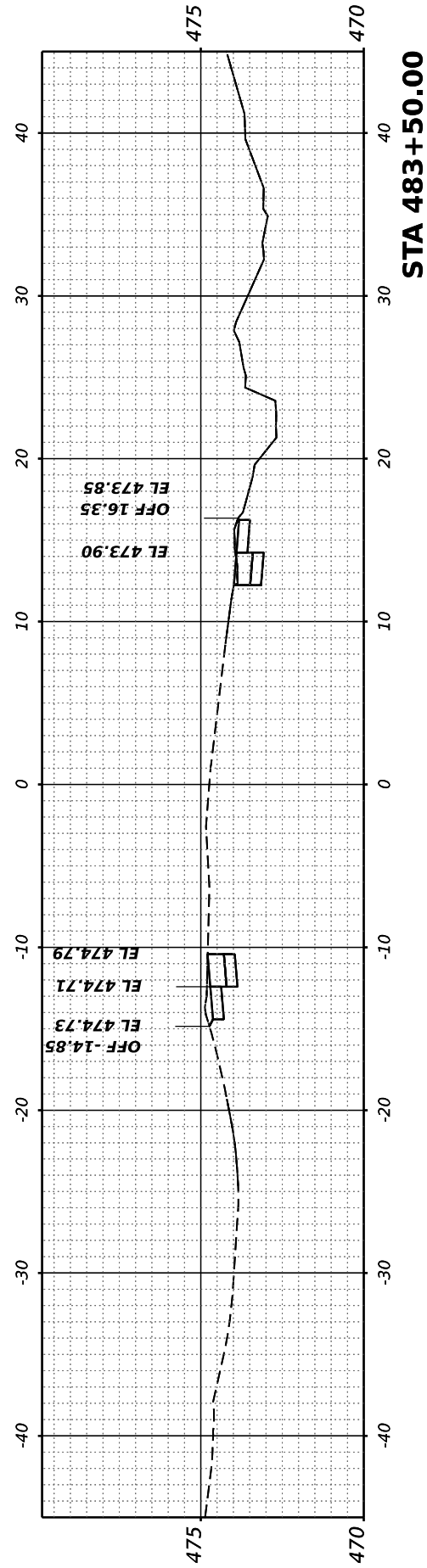
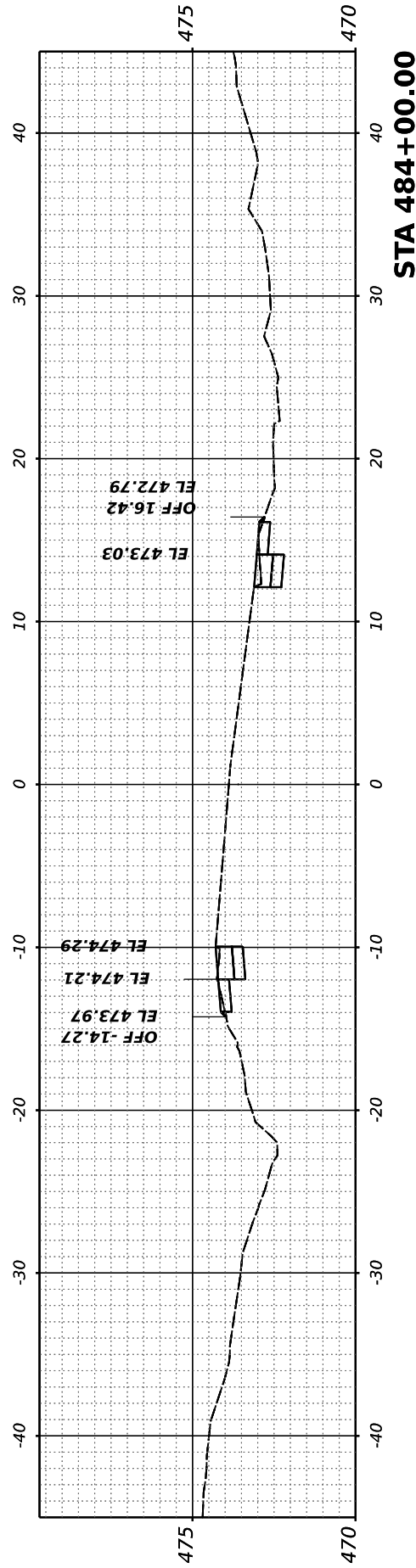
DESIGNED	-	REVISED	-
DRAWN	-	REVISED	-
CHECKED	-	REVISED	-
DATE	-	REVISED	-

**STATE OF ILLINOIS
DEPARTMENT OF TRANSPORTATION**

RICHVIEW ROAD

SCALE: SHEET OF SHEETS STA.

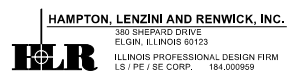
F.A.S. RTE.	SECTION	COUNTY	TOTAL SHEETS	SHEET NO.
826	21-00226-00-RS	JEFFERSON	239	231
CONTRACT NO. 99714				
ILLINOIS FED. AID PROJECT				



FINAL SURVEY NO.	SURVEYED PLOTTED TEMPLATE AREAS CHECKED	BY	DATE

ORIGINAL SURVEY NO.	SURVEYED PLOTTED TEMPLATE AREAS CHECKED	BY	DATE

MODEL: Comford4 - 484+50.00 (Sheet)
 FILE NAME: P:\2021\10720\CARD02\Drawn\CADD_Sheets\10720-Rich-Road-4.dgn



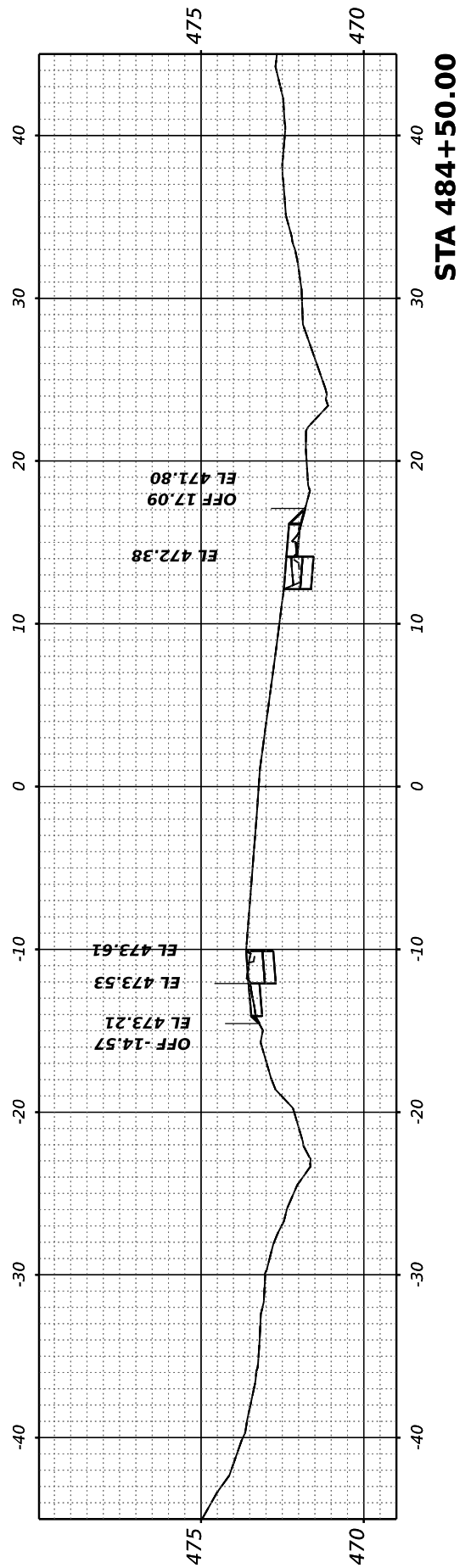
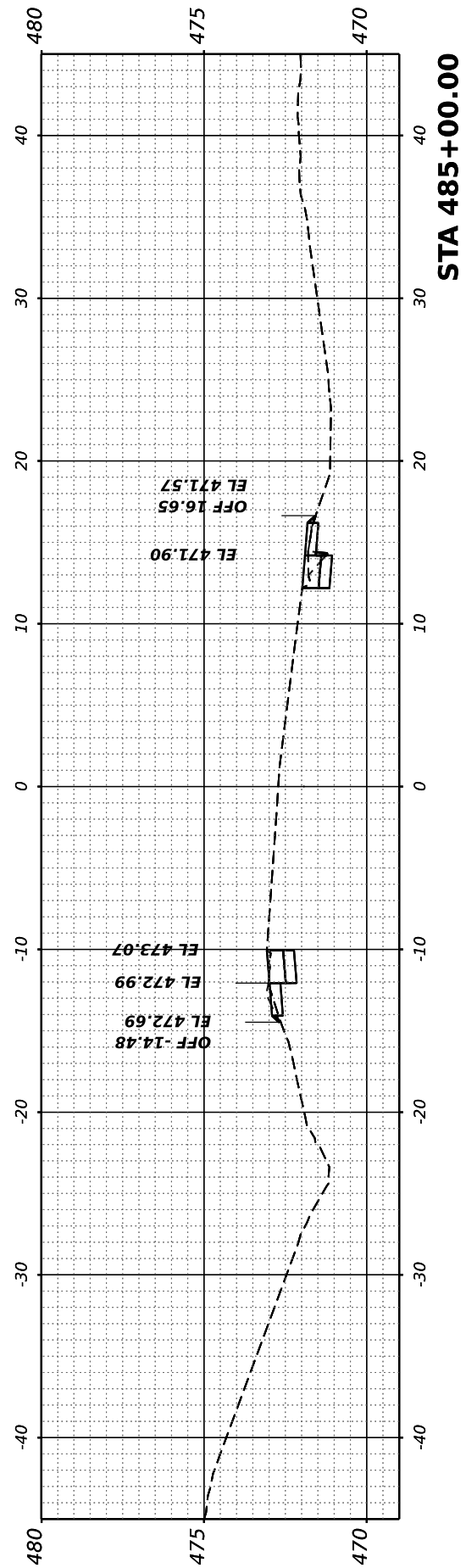
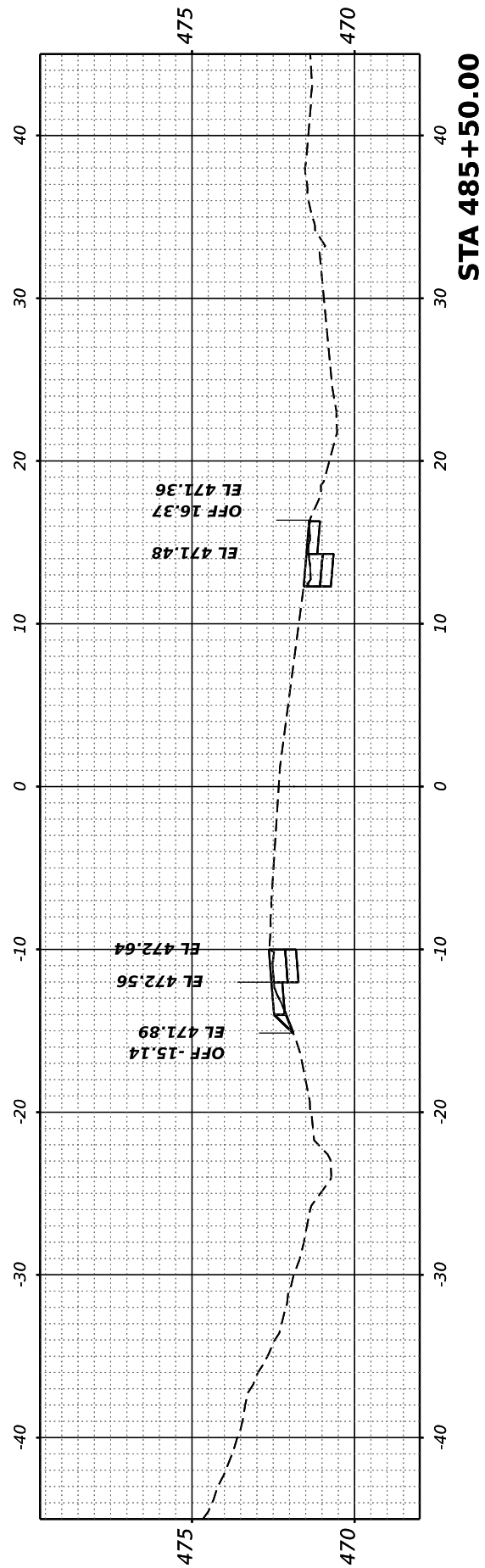
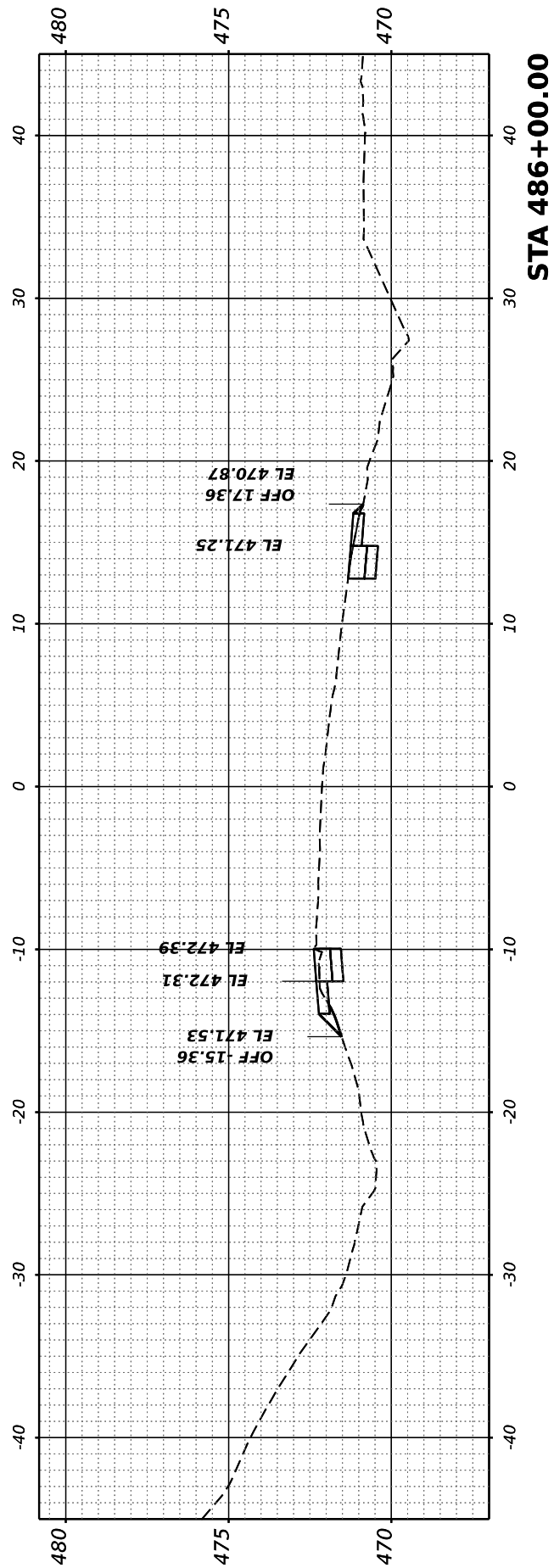
USER NAME = ariegler	DESIGNED -	REVISED -
PLOT SCALE = 0.16666667 / in.	DRAWN -	REVISED -
PLOT DATE = 8/8/2023	CHECKED -	REVISED -
	DATE -	REVISED -

**STATE OF ILLINOIS
DEPARTMENT OF TRANSPORTATION**

RICHVIEW ROAD

SCALE: SHEET OF SHEETS STA.

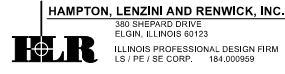
F.A.S. RTE. 826	SECTION 21-00226-00-RS	COUNTY JEFFERSON	TOTAL SHEETS 239	SHEET NO. 232
CONTRACT NO. 99714				
ILLINOIS FED. AID PROJECT				



FINAL SURVEY NO.	SURVEYED PLOTTED AREAS CHECKED	BY	DATE
	NOTE BOOK		
	TEMPLATE		
	AREAS CHECKED		

ORIGINAL SURVEY NO.	SURVEYED PLOTTED AREAS CHECKED	BY	DATE
	NOTE BOOK		
	TEMPLATE		
	AREAS CHECKED		

MODEL: Corridor4 - 486+50.00 (Sheet)
 FILE NAME: P:\2021\10720\Card02\Drawn\CADD_Sheets\10720-Rich-ss-Corridor4.dgn



USER NAME	ariegler
PLOT SCALE	= 0.16666667 ' / in.
PLOT DATE	= 8/8/2023

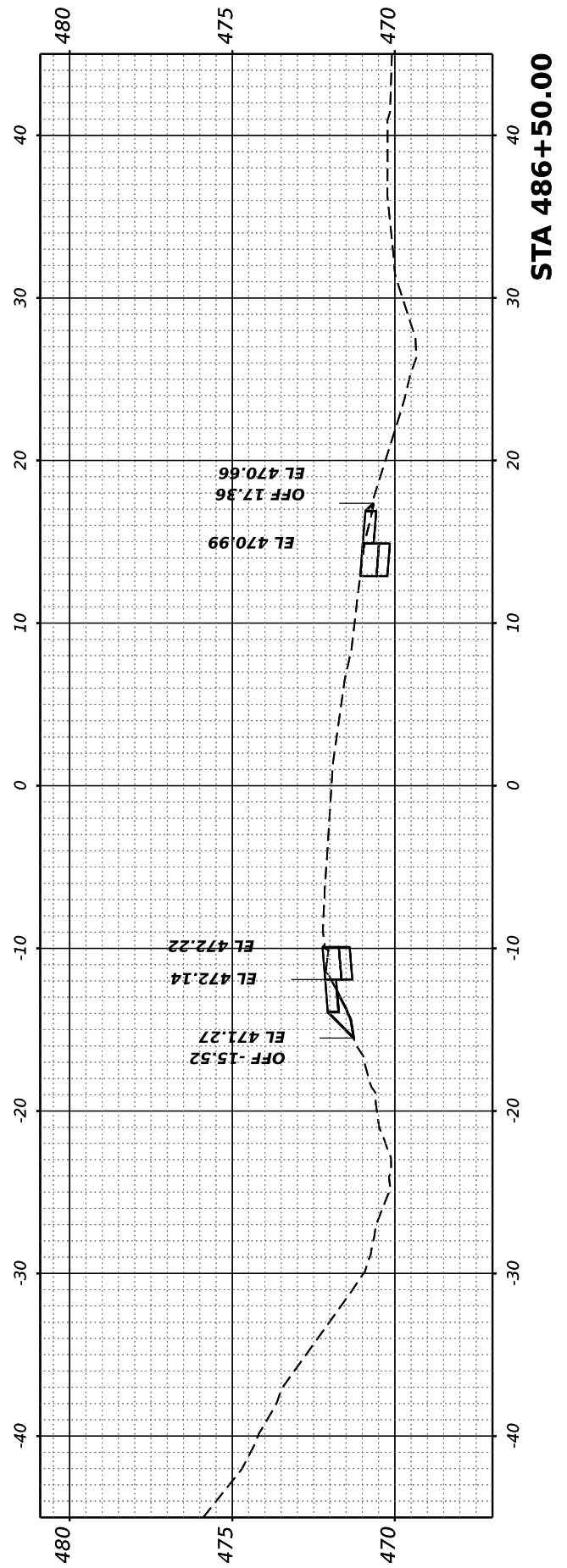
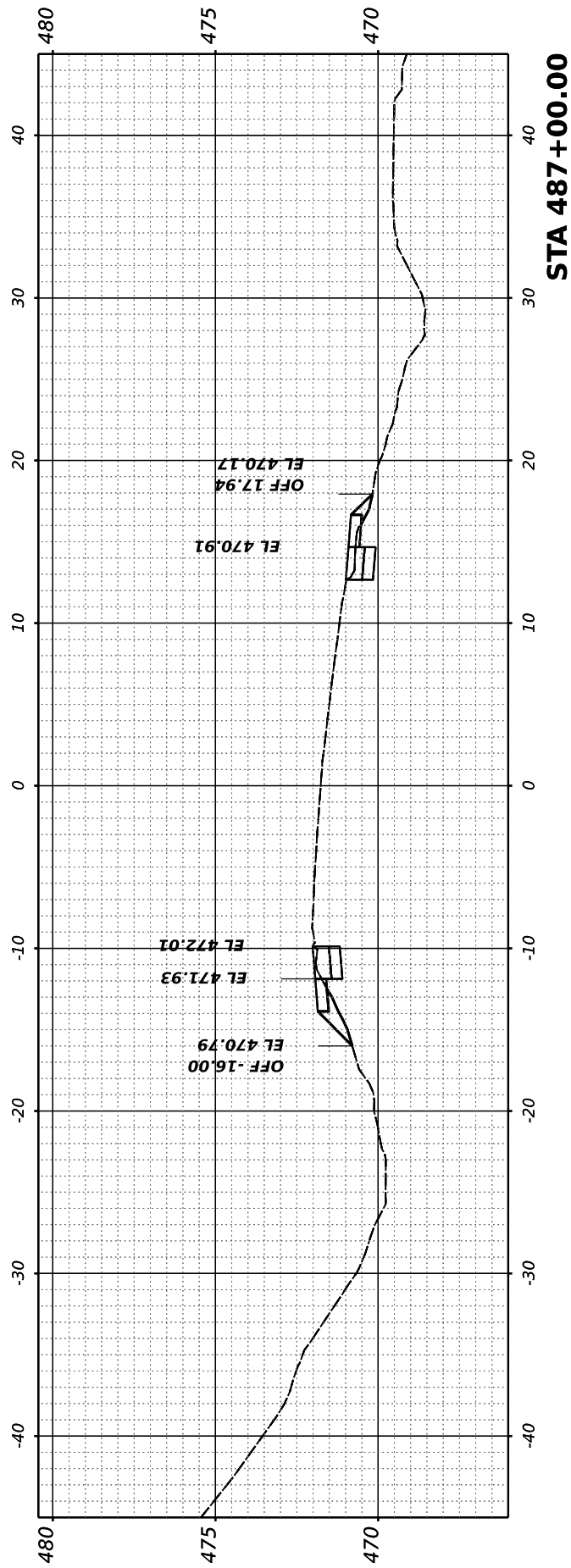
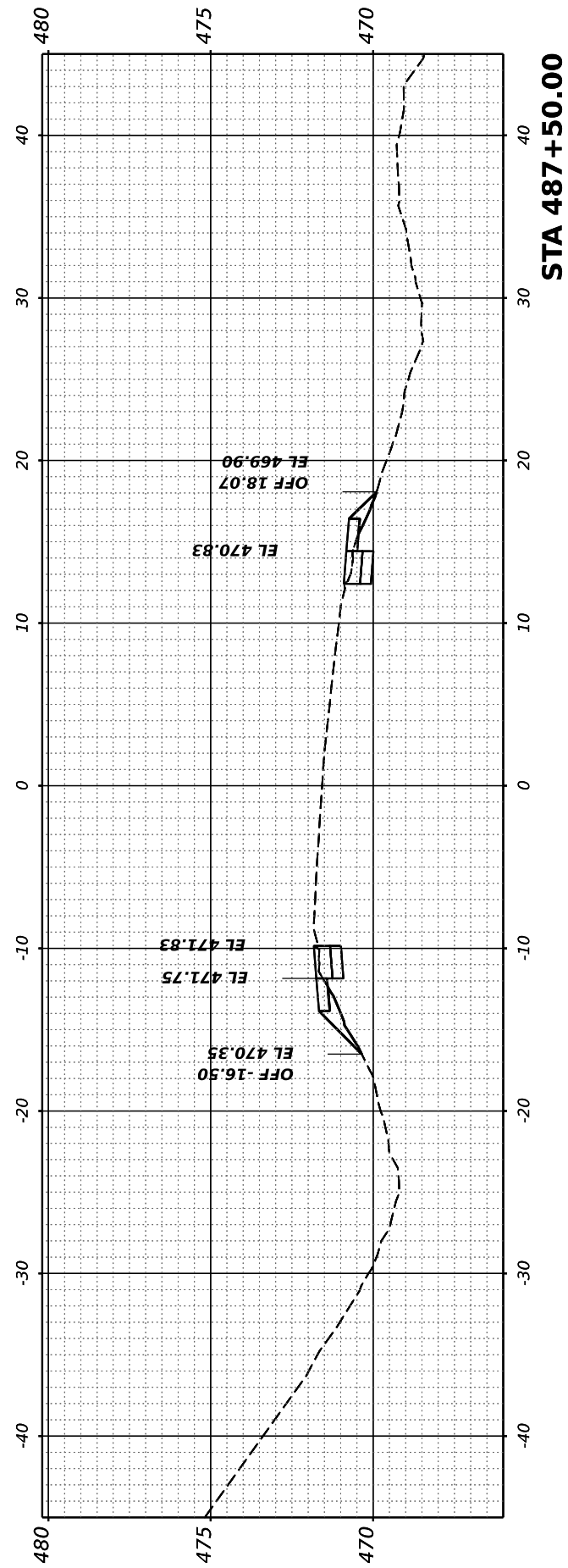
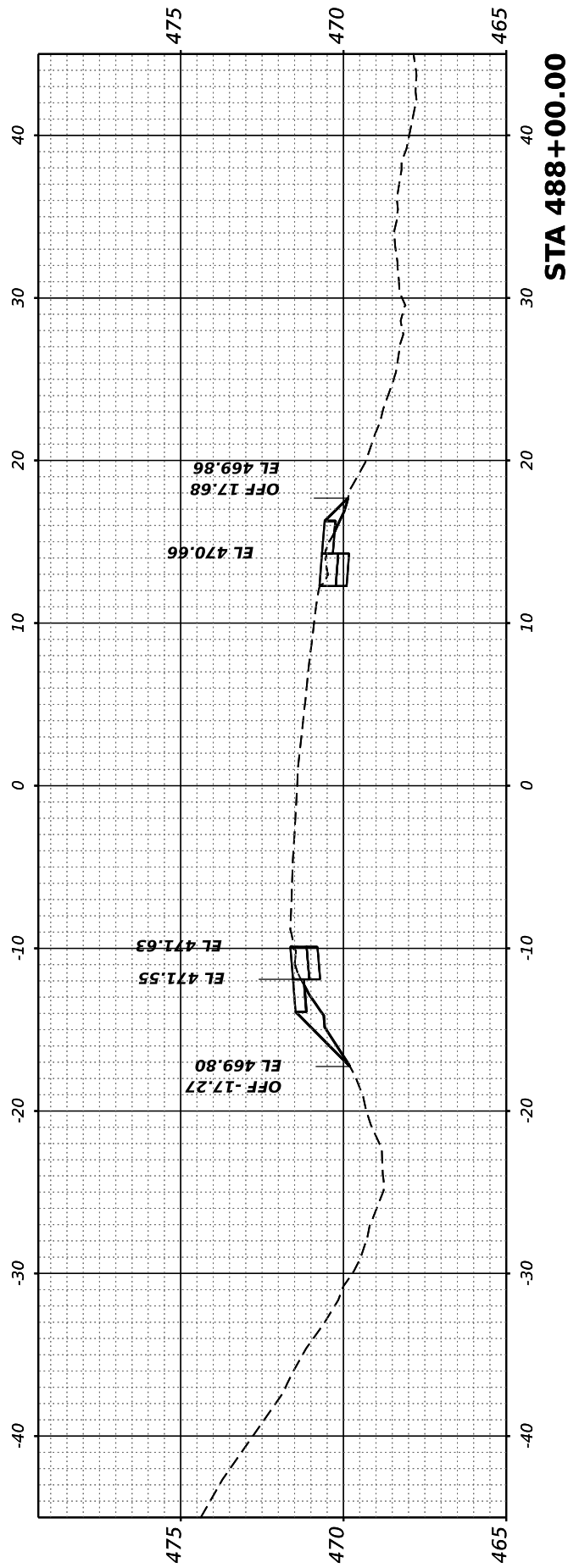
DESIGNED	-	REVISED	-
DRAWN	-	REVISED	-
CHECKED	-	REVISED	-
DATE	-	REVISED	-

STATE OF ILLINOIS
 DEPARTMENT OF TRANSPORTATION

RICHVIEW ROAD

SCALE: SHEET OF SHEETS STA.

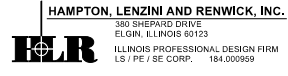
F.A.S. RTE.	SECTION	COUNTY	TOTAL SHEETS	SHEET NO.
826	21-00226-00-RS	JEFFERSON	239	233
CONTRACT NO. 99714				
ILLINOIS FED. AID PROJECT				



FINAL SURVEY NO.	SURVEYED PLOTTED TEMPLATE AREAS CHECKED	BY	DATE

ORIGINAL SURVEY NO.	SURVEYED PLOTTED TEMPLATE AREAS CHECKED	BY	DATE

MODEL: Corridor4 - 488+50.00 (Sheet)
 FILE NAME: P:\2021\210720\Corridor4\Drawings\CADD_Sheets\210720-Rich-ss-Corridor4.dgn



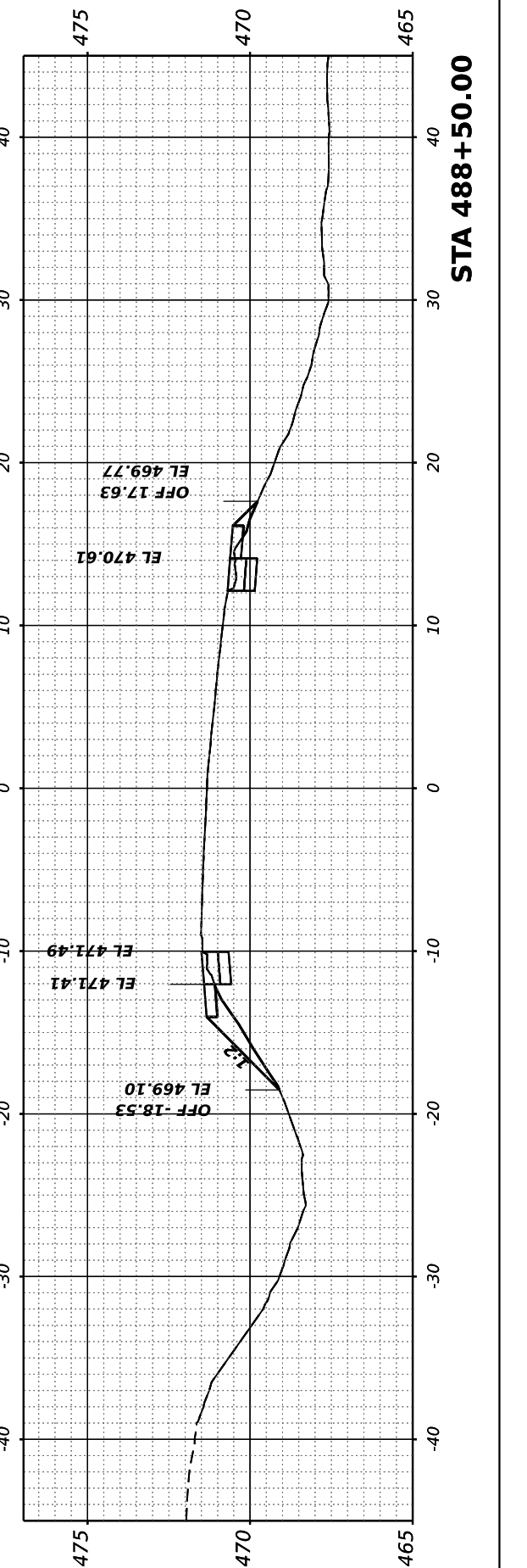
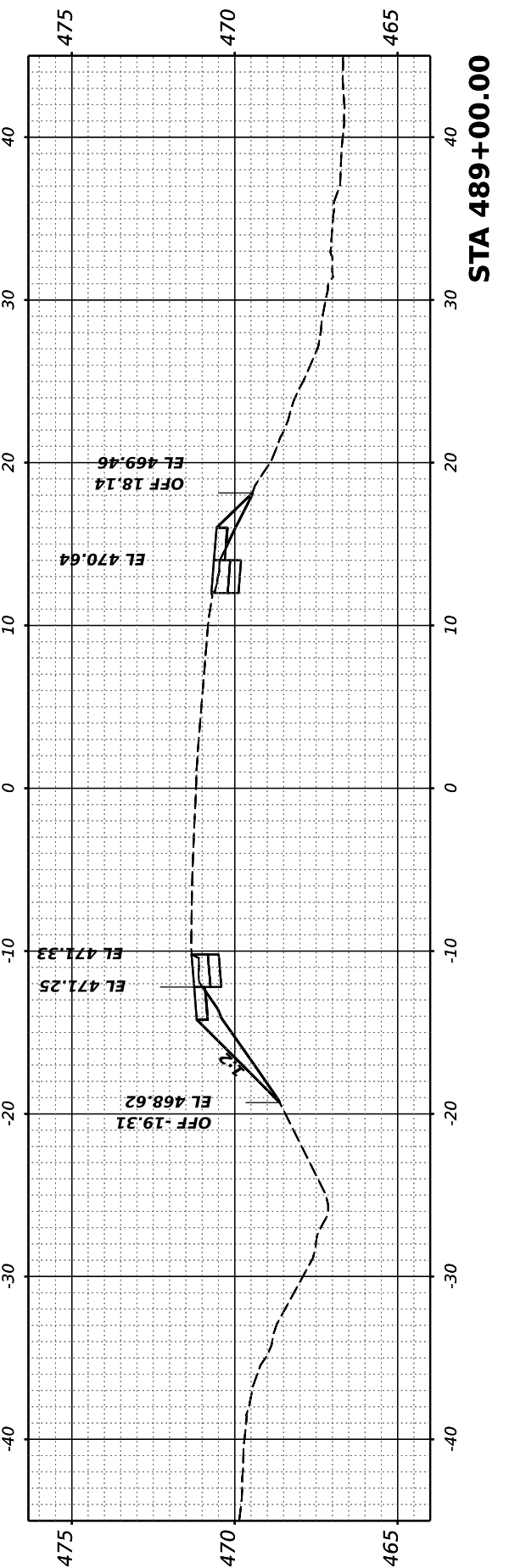
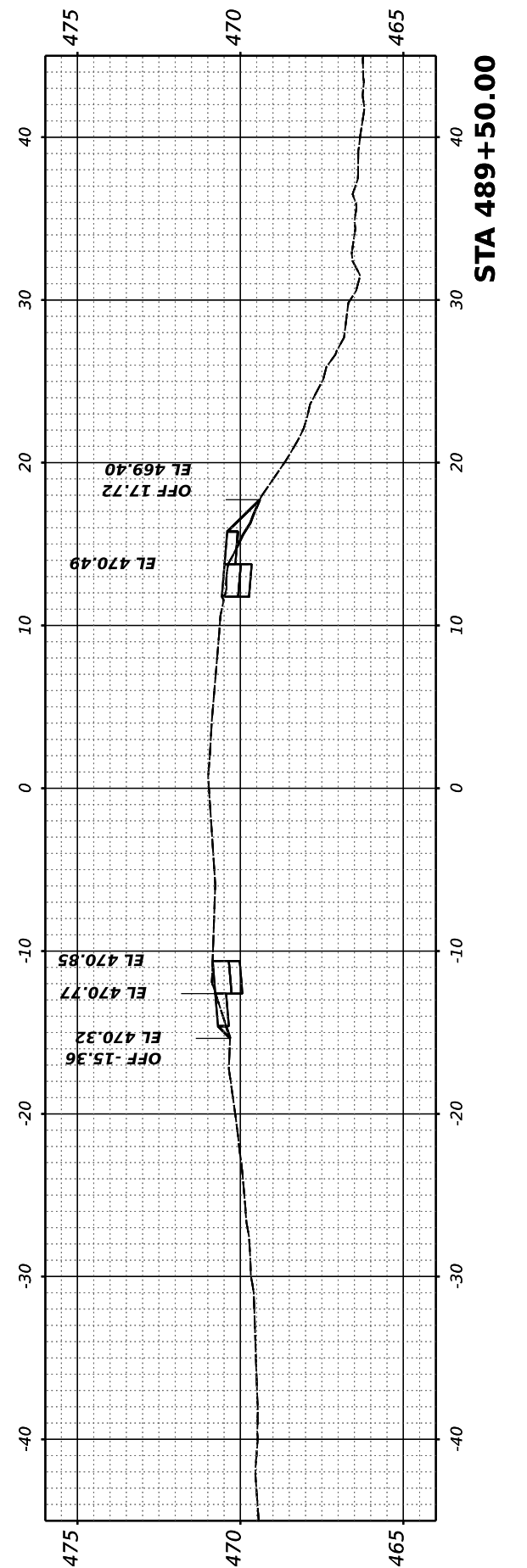
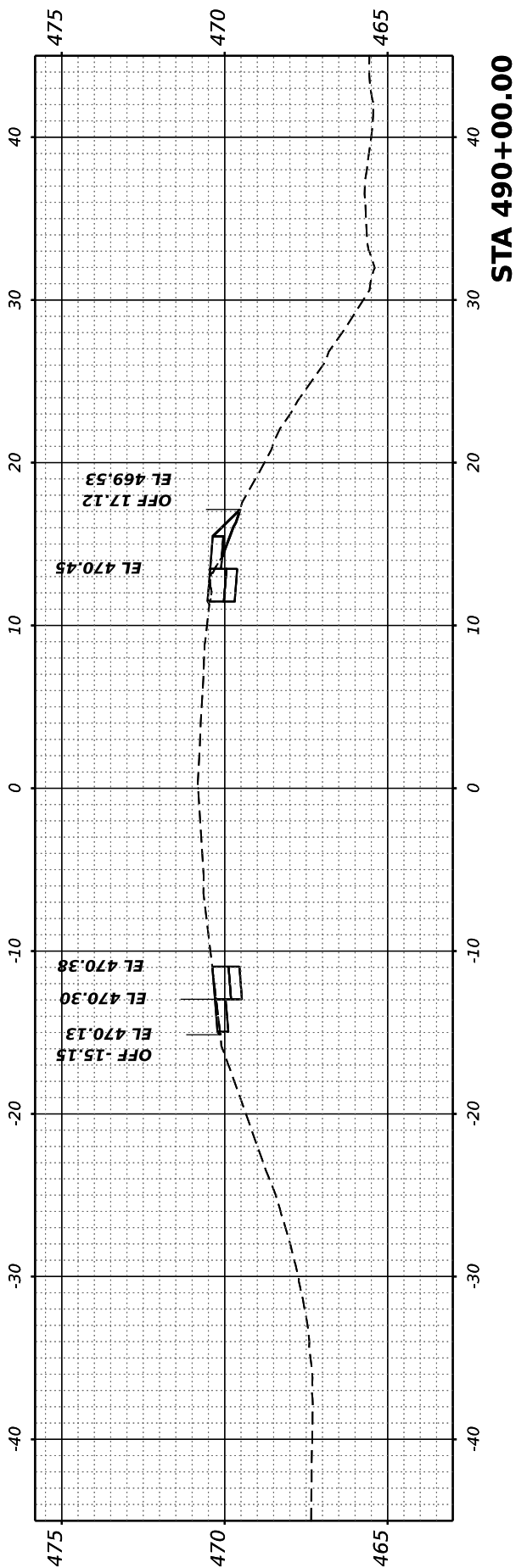
USER NAME	= ariegler	DESIGNED	-	REVISED	-
PLOT SCALE	= 0.16666667 / in.	DRAWN	-	REVISED	-
PLOT DATE	= 8/8/2023	CHECKED	-	REVISED	-
		DATE	-	REVISED	-

**STATE OF ILLINOIS
DEPARTMENT OF TRANSPORTATION**

RICHVIEW ROAD

SCALE: SHEET OF SHEETS STA.

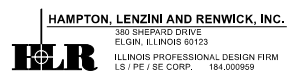
F.A.S. RTE.	SECTION	COUNTY	TOTAL SHEETS	SHEET NO.
826	21-00226-00-RS	JEFFERSON	239	234
CONTRACT NO. 99714				
ILLINOIS FED. AID PROJECT				



FINAL SURVEY NO.	SURVEYED PLOTTED AREAS CHECKED	BY	DATE
NOTE BOOK	TEMPLATE		
	AREAS CHECKED		

ORIGINAL SURVEY NO.	SURVEYED PLOTTED AREAS CHECKED	BY	DATE
NOTE BOOK	TEMPLATE		
	AREAS CHECKED		

MODEL: Corridor4 - 490+50.00 (Sheet)
 FILE NAME: P:\2021\210720\CARD02 Des\pm\CADD_Sheets\210720-Rich-ss-Corridor4.dgn



USER NAME	= ariegler
PLOT SCALE	= 0.16666667 / in.
PLOT DATE	= 8/8/2023

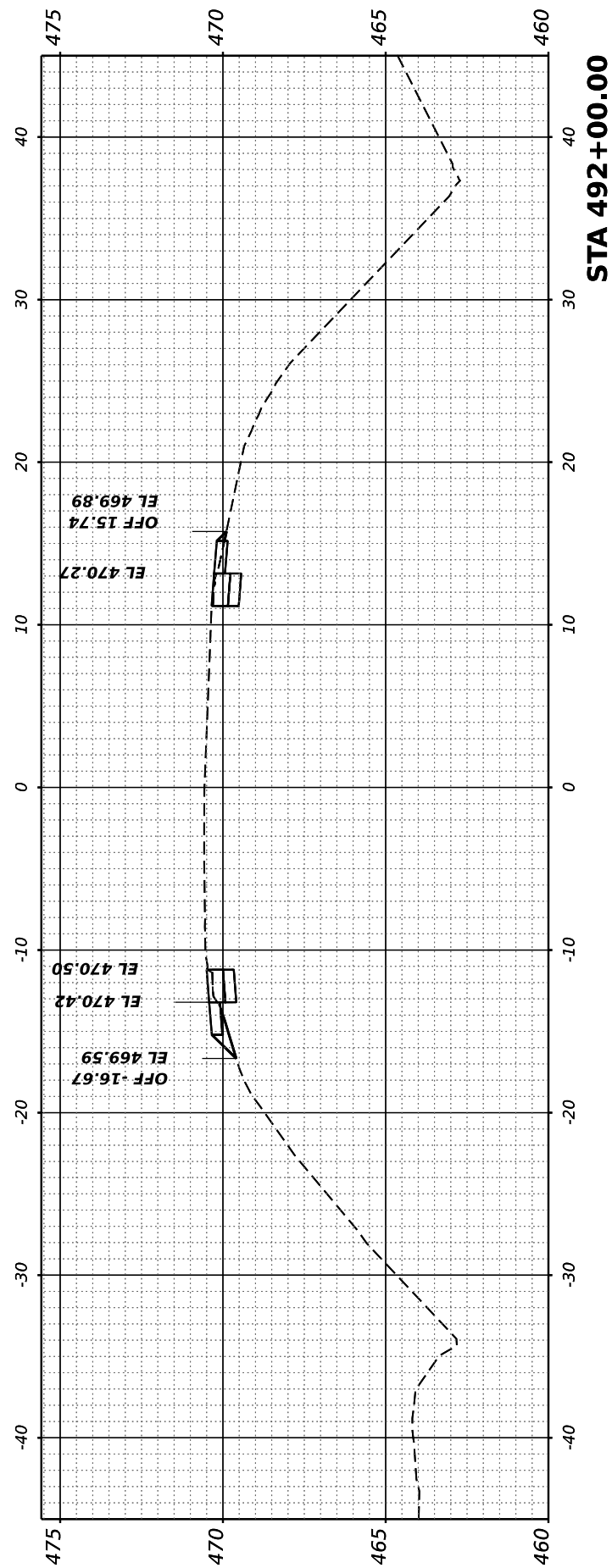
DESIGNED	-
DRAWN	-
CHECKED	-
DATE	-
REVISED	-
REVISED	-
REVISED	-
REVISED	-

STATE OF ILLINOIS
 DEPARTMENT OF TRANSPORTATION

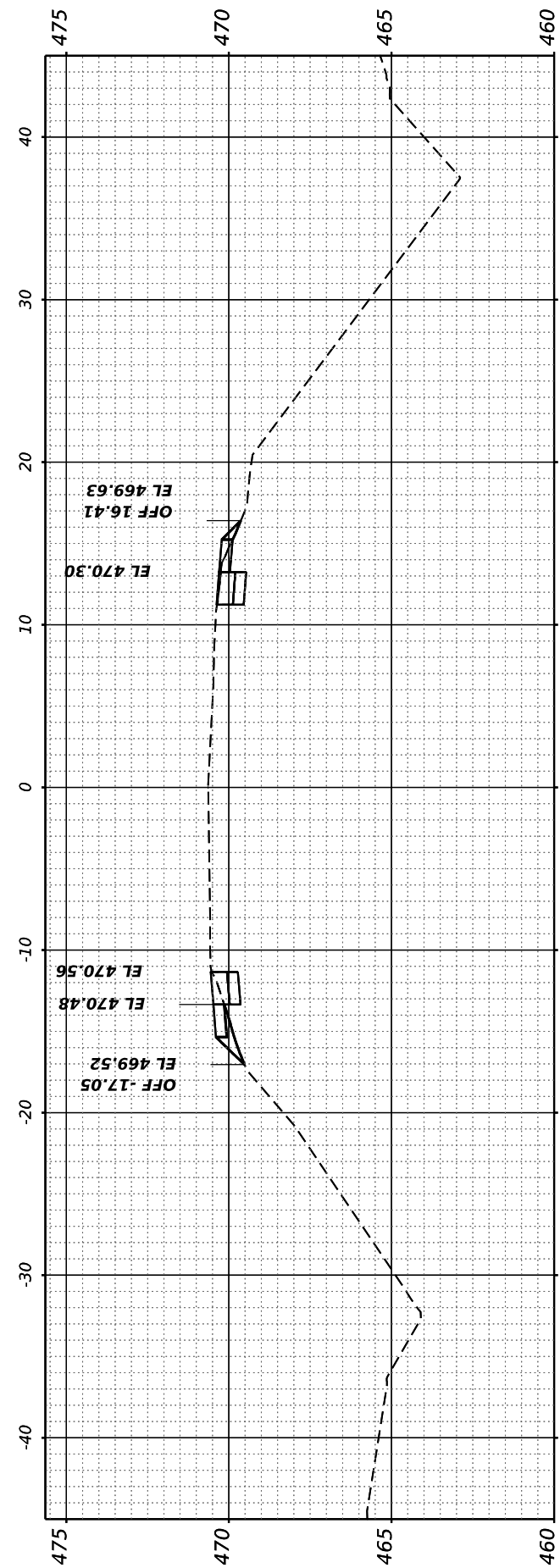
RICHVIEW ROAD

SCALE: SHEET OF SHEETS STA.

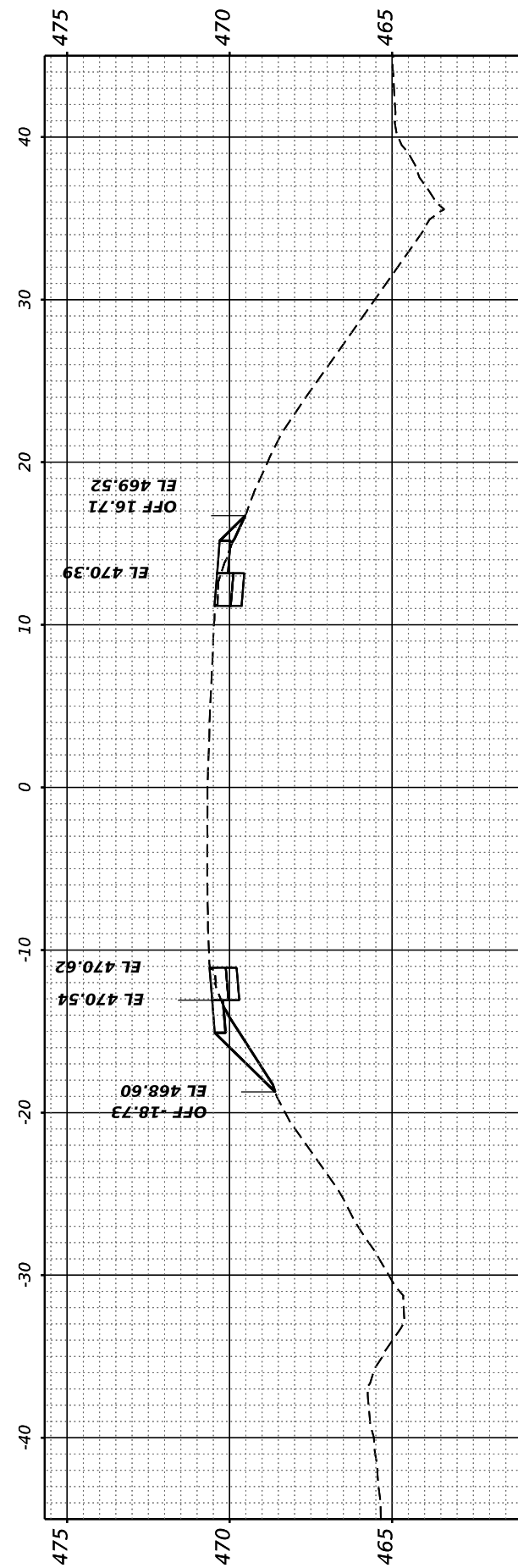
F.A.S. RTE.	SECTION	COUNTY	TOTAL SHEETS	SHEET NO.
826	21-00226-00-RS	JEFFERSON	239	235
CONTRACT NO. 99714				
ILLINOIS FED. AID PROJECT				



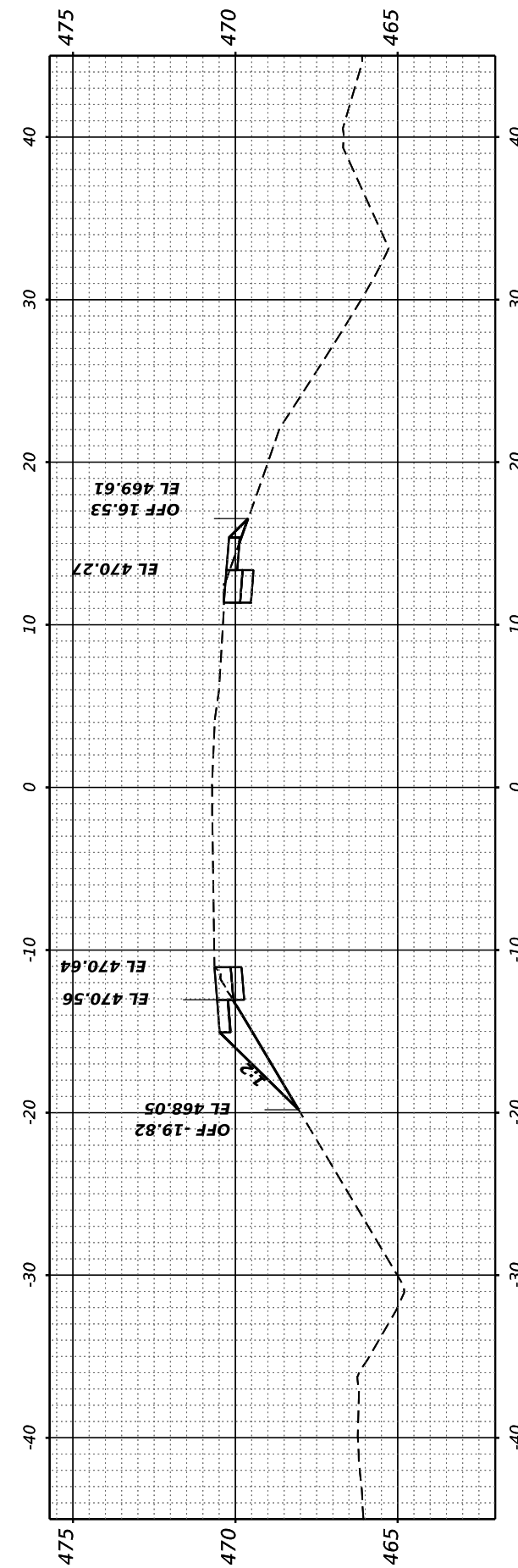
STA 492+00.00



STA 491+50.00



STA 491+00.00

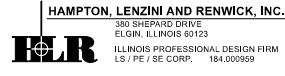


STA 490+50.00

FINAL SURVEY NO.	SURVEYED PLOTTED AREAS CHECKED	BY	DATE
NOTE BOOK NO.	TEMPLATE AREAS CHECKED		

ORIGINAL SURVEY NO.	SURVEYED PLOTTED AREAS CHECKED	BY	DATE

MODEL: Comford4 - 492+50.00 (Sheet)
 FILE NAME: P:\2021\10720\Cardoz\Design\CADD_Sheets\210720-Rich-Road-492.dgn



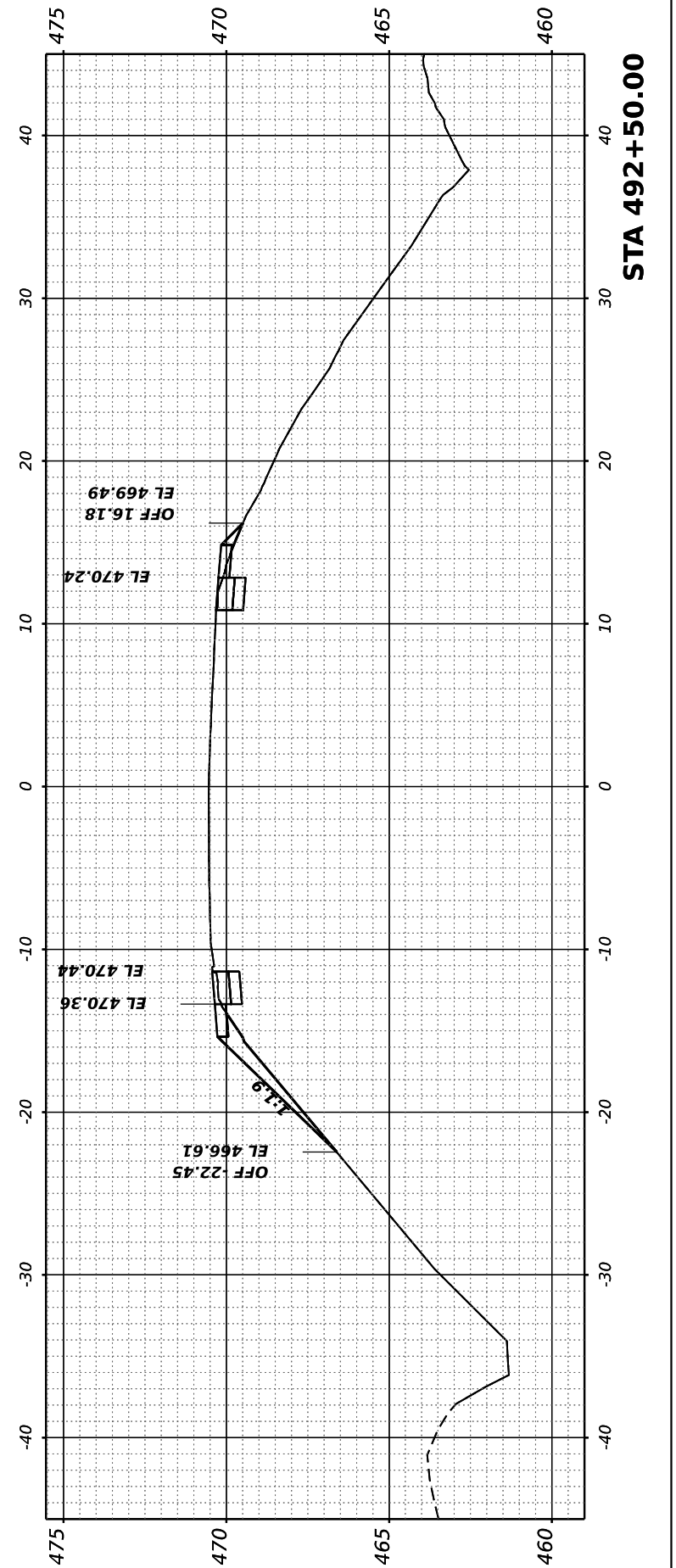
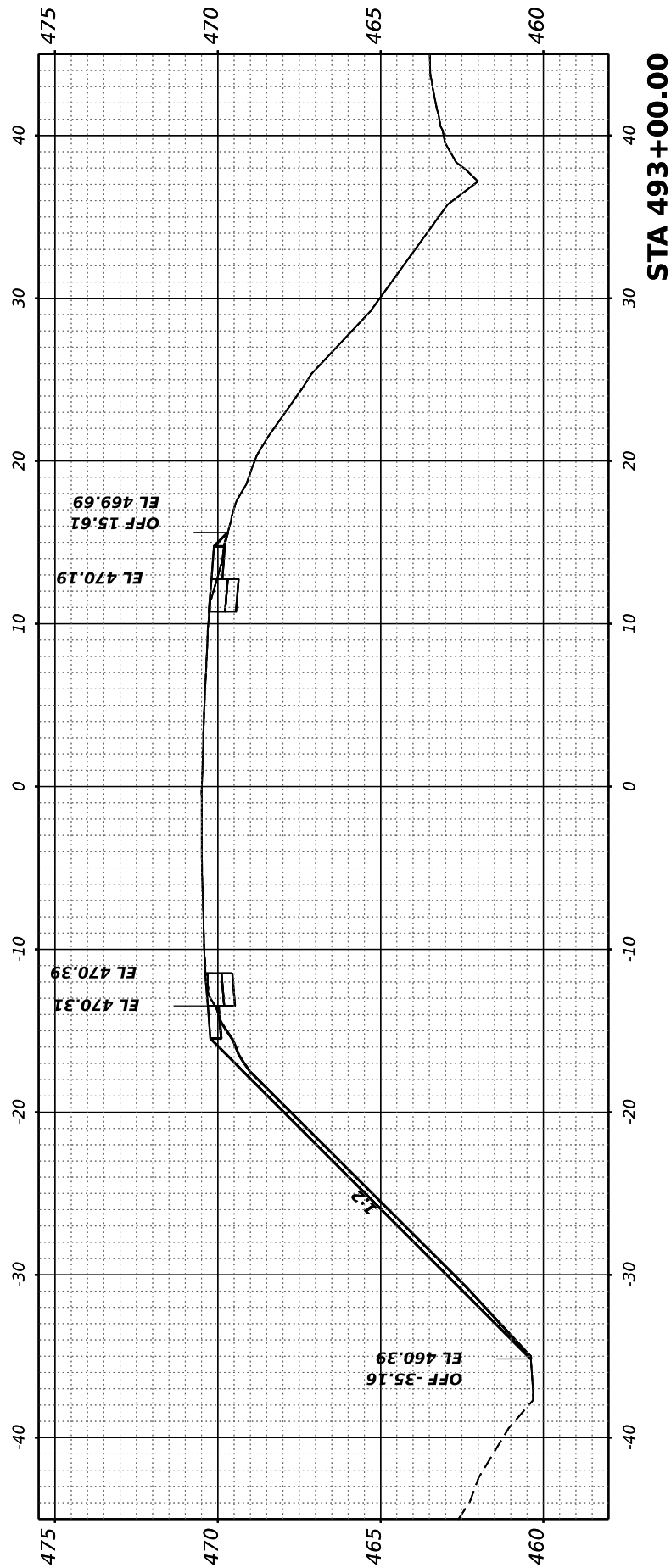
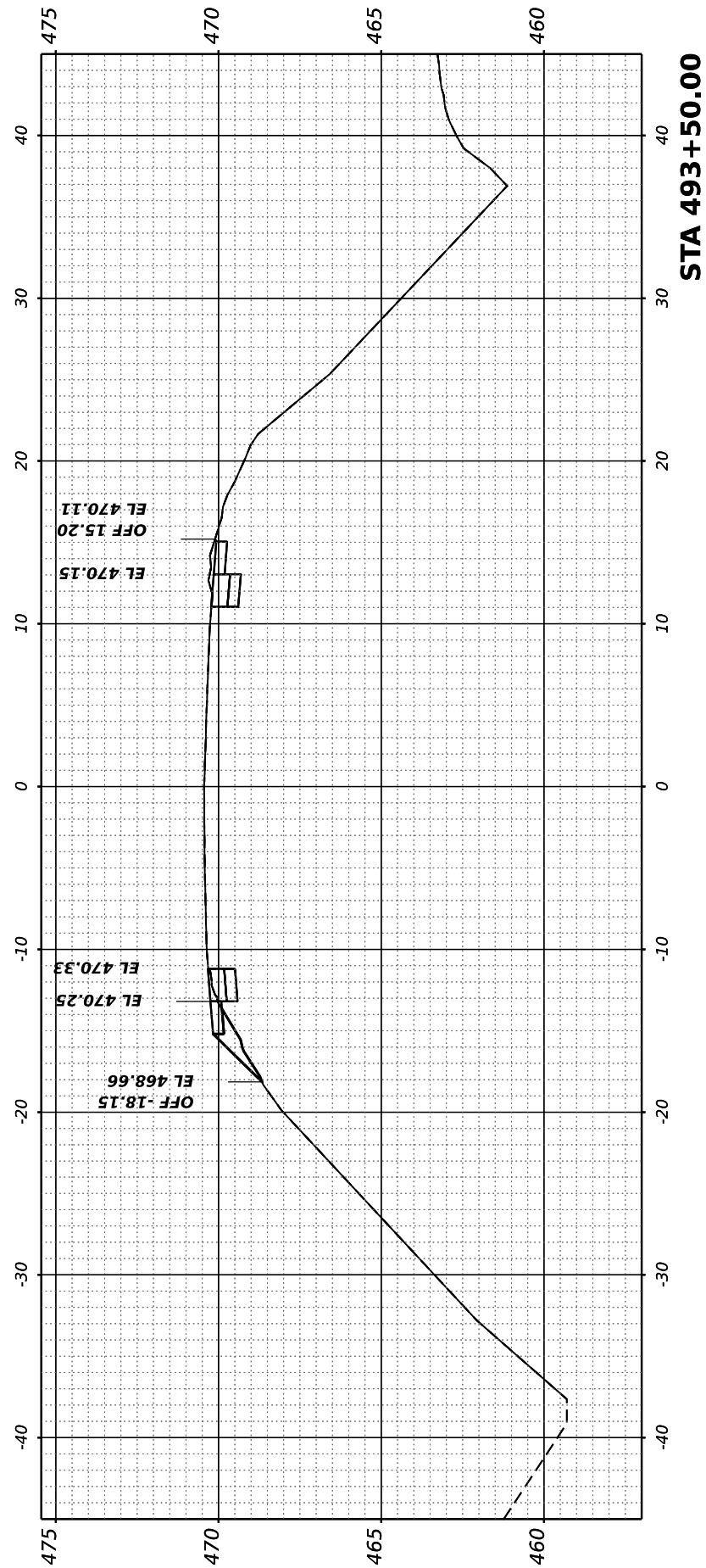
USER NAME	ariegler	DESIGNED	-	REVISED	-
PLOT SCALE	0.16666667 / in.	DRAWN	-	REVISED	-
PLOT DATE	8/8/2023	CHECKED	-	REVISED	-
		DATE	-	REVISED	-

STATE OF ILLINOIS
 DEPARTMENT OF TRANSPORTATION

RICHVIEW ROAD

SCALE: SHEET OF SHEETS STA.

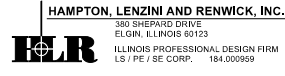
F.A.S. RTE.	SECTION	COUNTY	TOTAL SHEETS	SHEET NO.
826	21-00226-00-RS	JEFFERSON	239	236
CONTRACT NO. 99714				
ILLINOIS FED. AID PROJECT				



FINAL SURVEY	SURVEYED	BY	DATE
NOTE BOOK	PLOTTED		
NO.	TEMPLATE		
	AREAS CHECKED		
	AREAS CHECKED		

ORIGINAL SURVEY	SURVEYED	BY	DATE
NOTE BOOK	PLOTTED		
NO.	TEMPLATE		
	AREAS CHECKED		
	AREAS CHECKED		

MODEL: Comford4 - 494+00.00 (Sheet)
 FILE NAME: P:\2021\210720\CARDZ\Drawn\CADD_Sheets\210720-Rich-ss-Comford4.dgn



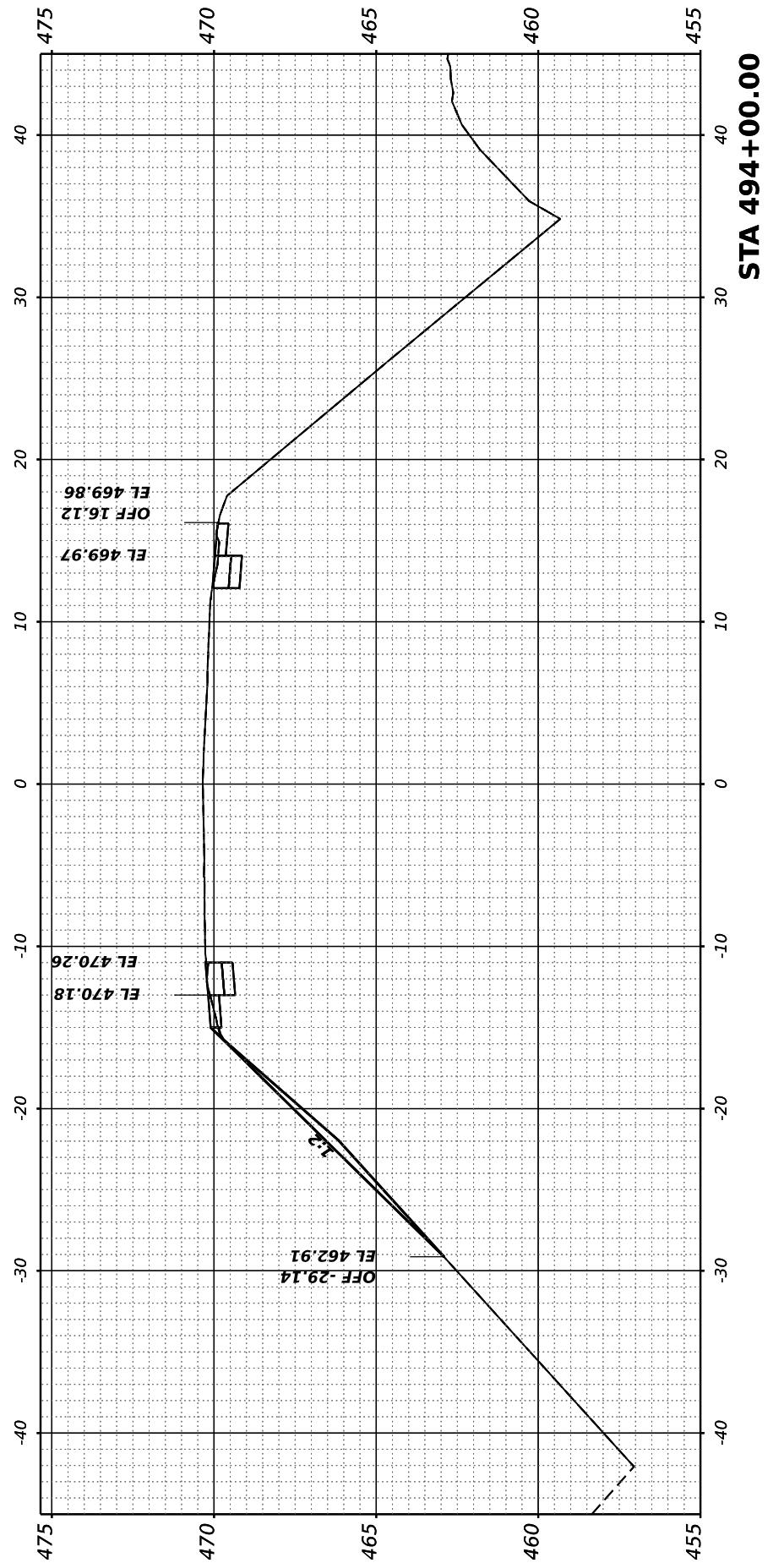
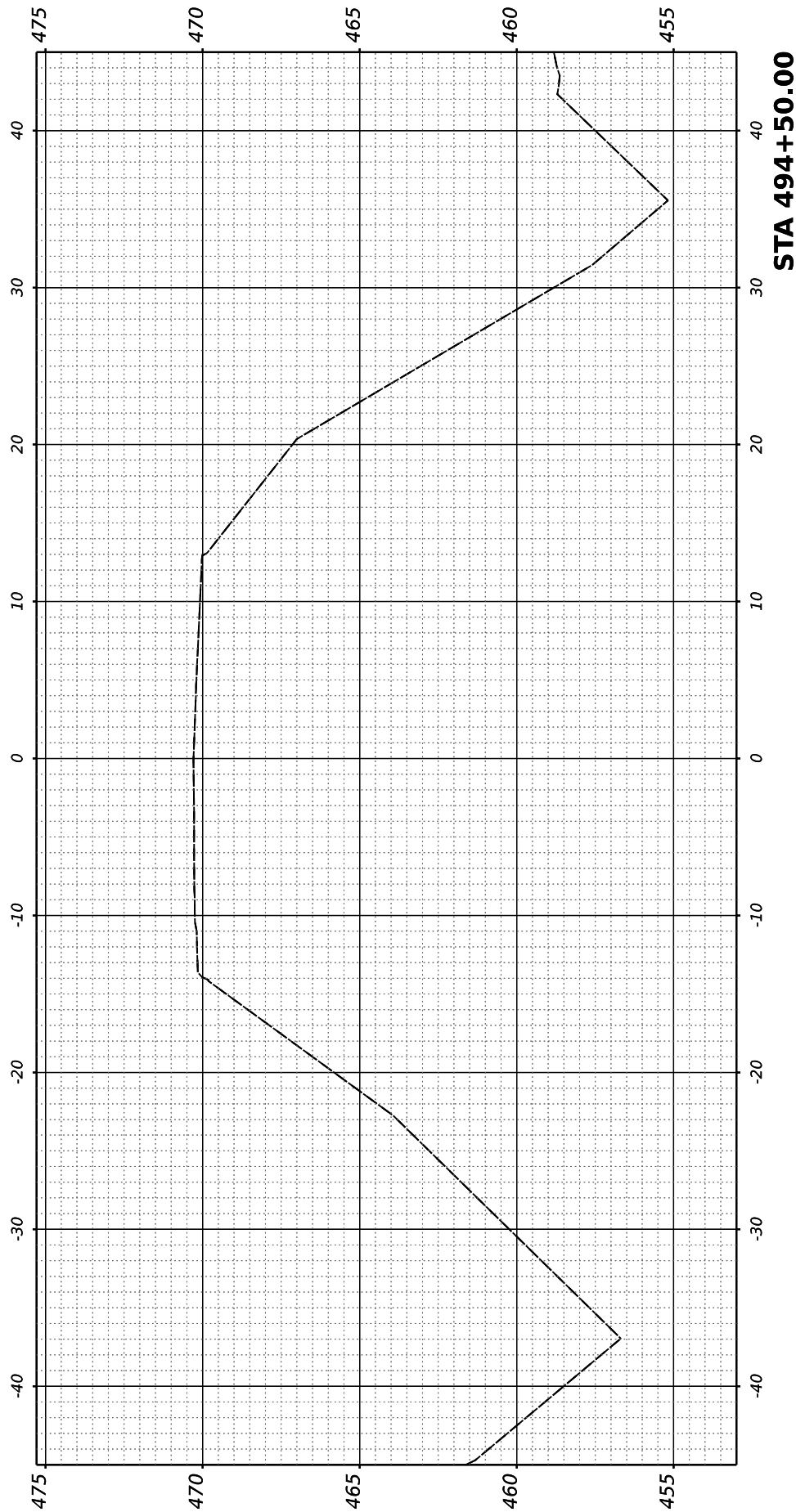
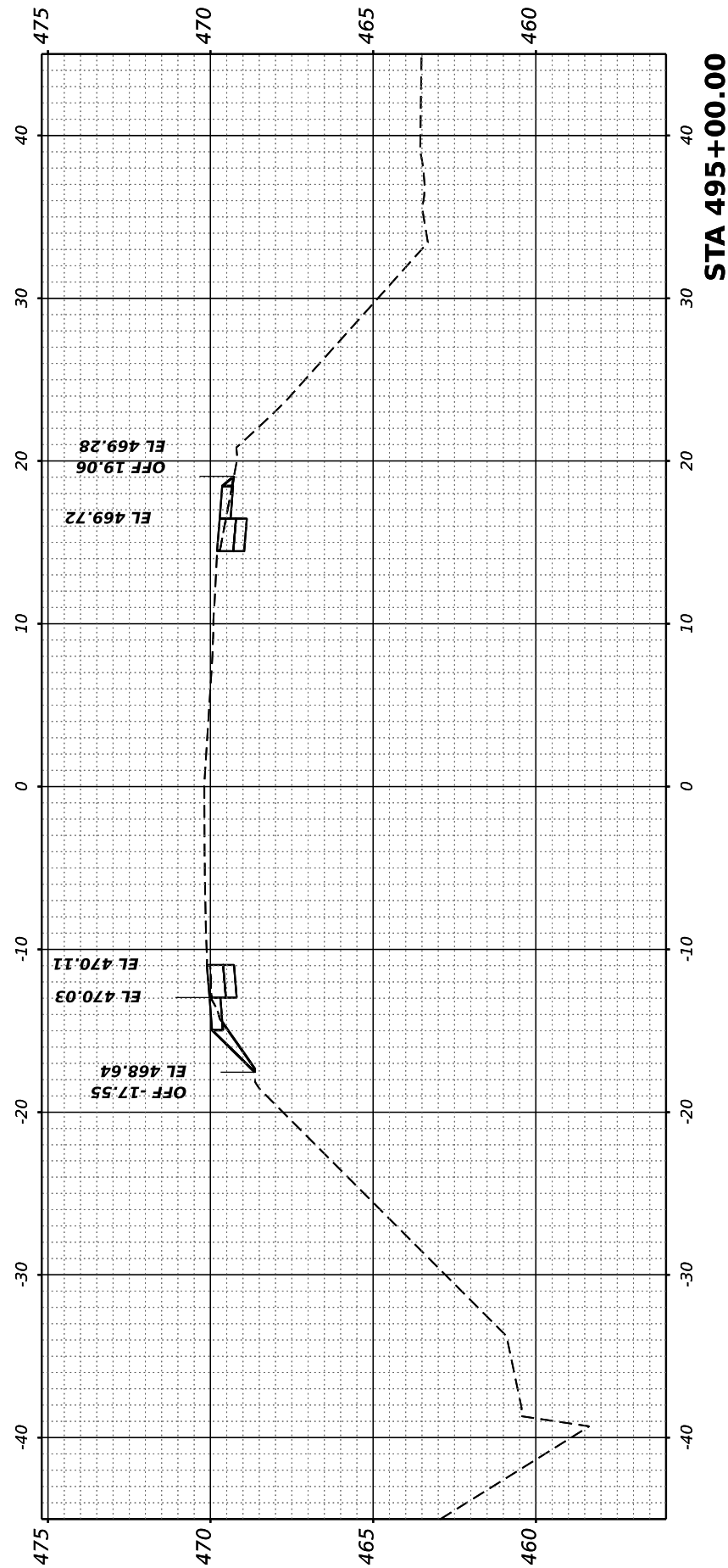
USER NAME	= ariegler	DESIGNED	-	REVISED	-
PLOT SCALE	= 0.16666667 / in.	DRAWN	-	REVISED	-
PLOT DATE	= 8/8/2023	CHECKED	-	REVISED	-
		DATE	-	REVISED	-

STATE OF ILLINOIS
 DEPARTMENT OF TRANSPORTATION

RICHVIEW ROAD

SCALE: SHEET OF SHEETS STA.

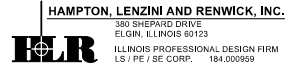
F.A.S. RTE.	SECTION	COUNTY	TOTAL SHEETS	SHEET NO.
826	21-00226-00-RS	JEFFERSON	239	237
CONTRACT NO. 99714				
ILLINOIS FED. AID PROJECT				



FINAL SURVEY NO.	SURVEYED PLOTTED AREAS CHECKED	BY	DATE
	NOTE BOOK TEMPLATE		

ORIGINAL SURVEY NO.	SURVEYED PLOTTED AREAS CHECKED	BY	DATE
	NOTE BOOK TEMPLATE		

MODEL: Comford4 - 495+50.00 (Sheet)
 FILE NAME: P:\2021\10720\Cardoz\Design\CADD_Sheets\210720-Rich-ss-Comford4.dgn



USER NAME	ariegler
PLOT SCALE	0.16666667 / in.
PLOT DATE	8/8/2023

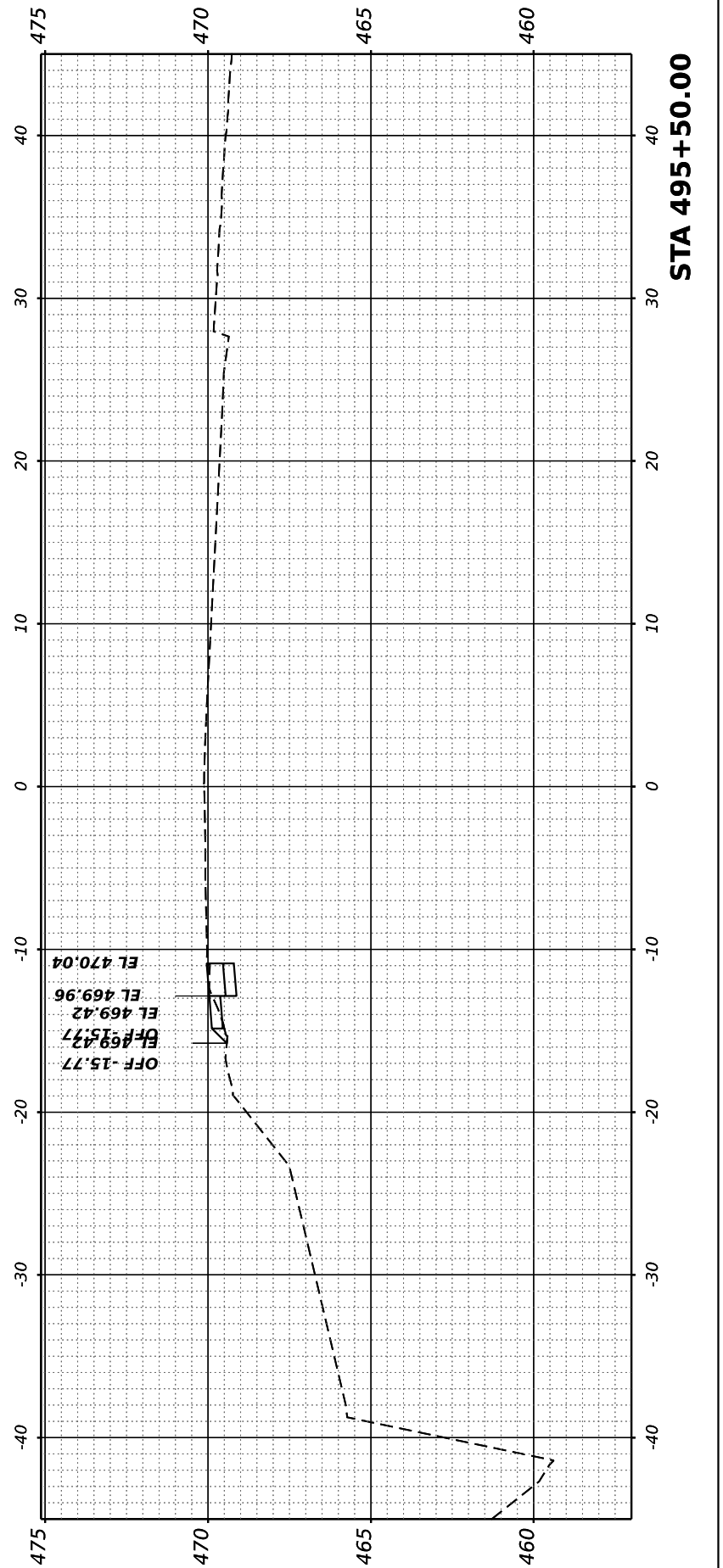
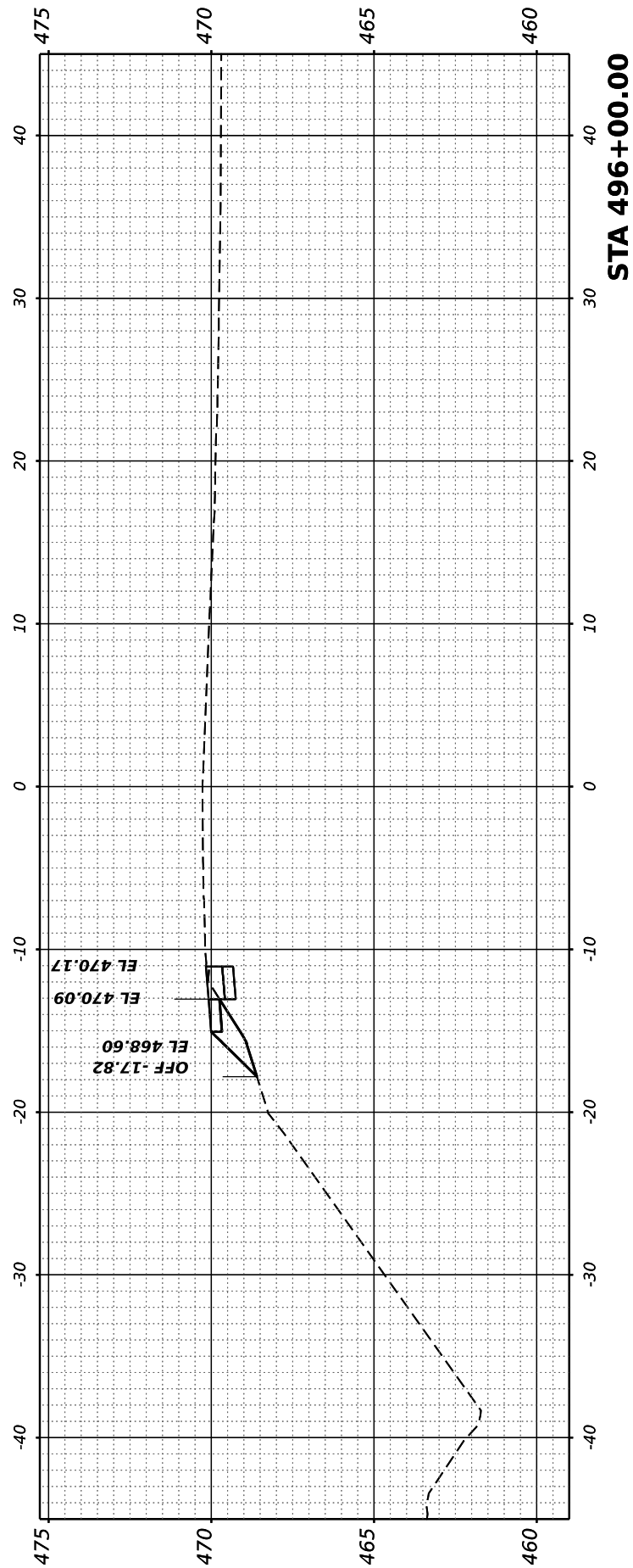
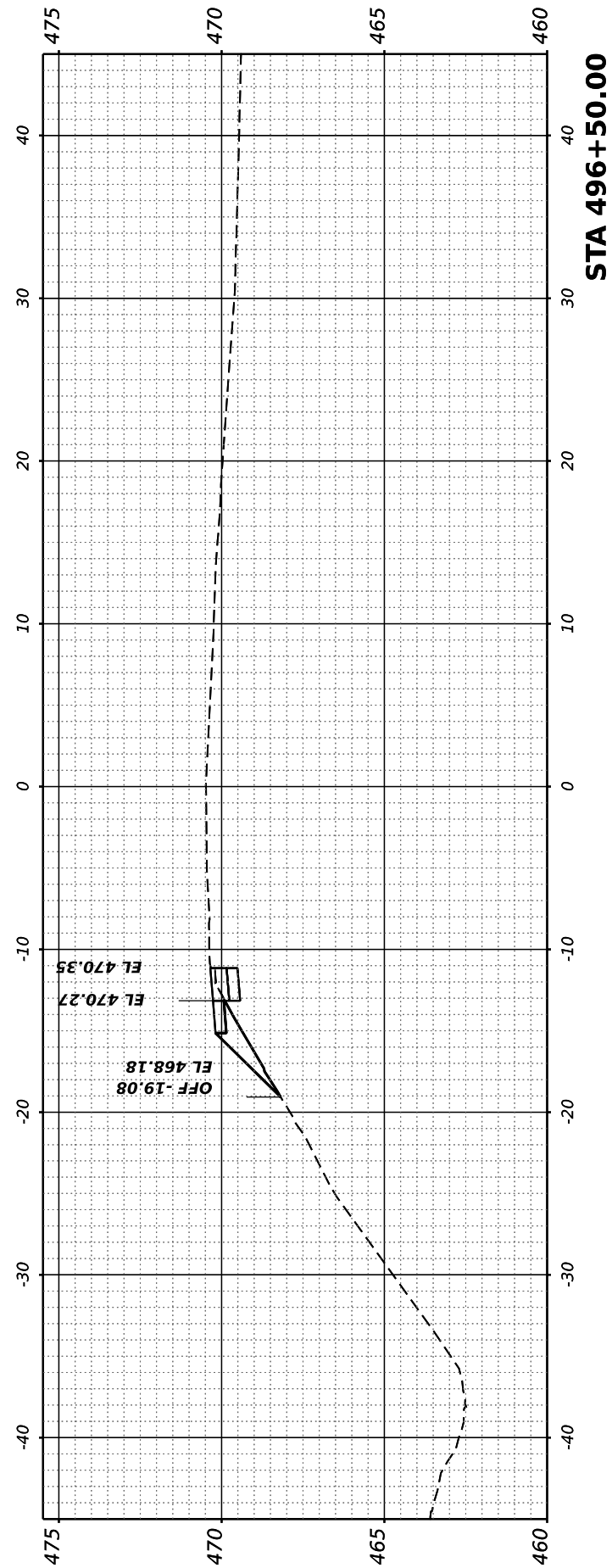
DESIGNED	-	REVISED	-
DRAWN	-	REVISED	-
CHECKED	-	REVISED	-
DATE	-	REVISED	-

STATE OF ILLINOIS
 DEPARTMENT OF TRANSPORTATION

RICHVIEW ROAD

SCALE: SHEET OF SHEETS STA.

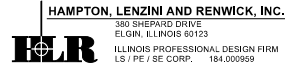
F.A.S. RTE.	SECTION	COUNTY	TOTAL SHEETS	SHEET NO.
826	21-00226-00-RS	JEFFERSON	239	238
CONTRACT NO. 99714				
ILLINOIS FED. AID PROJECT				



FINAL SURVEY NO.	SURVEYED PLOTTED AREAS CHECKED	BY	DATE

ORIGINAL SURVEY NO.	SURVEYED PLOTTED AREAS CHECKED	BY	DATE

MODEL: Comford4 - 497+00.00 (Sheet)
 FILE NAME: P:\2021\210720\Card02 Des\pm\CADD_Sheets\210720-Rich-ss-Comford4.dgn



USER NAME	= ariegler	DESIGNED	-	REVISED	-
		DRAWN	-	REVISED	-
PLOT SCALE	= 0.16666667 1/in.	CHECKED	-	REVISED	-
PLOT DATE	= 8/8/2023	DATE	-	REVISED	-

**STATE OF ILLINOIS
DEPARTMENT OF TRANSPORTATION**

RICHVIEW ROAD

SCALE: SHEET OF SHEETS STA.

F.A.S. RTE.	SECTION	COUNTY	TOTAL SHEETS	SHEET NO.
826	21-00226-00-RS	JEFFERSON	239	239
CONTRACT NO. 99714				
ILLINOIS FED. AID PROJECT				

