

STATE OF ILLINOIS
DEPARTMENT OF NATURAL RESOURCES
OFFICE OF WATER RESOURCES

DES PLAINES RIVER – RAND PARK FLOOD CONTROL
PUMP STATION REPAIRS AND
FLOODGATE IMPROVEMENTS

DES PLAINES, ILLINOIS
COOK COUNTY

FR-431

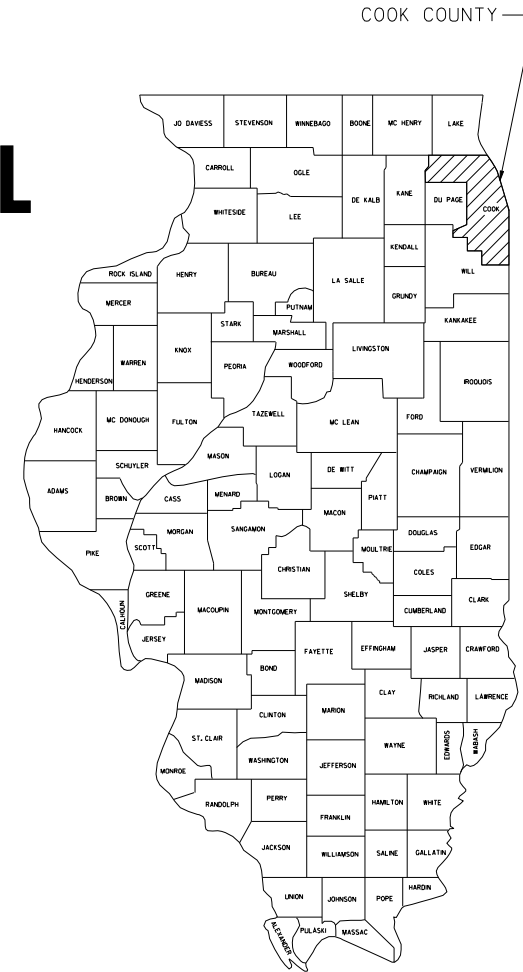
2011

INDEX OF SHEETS

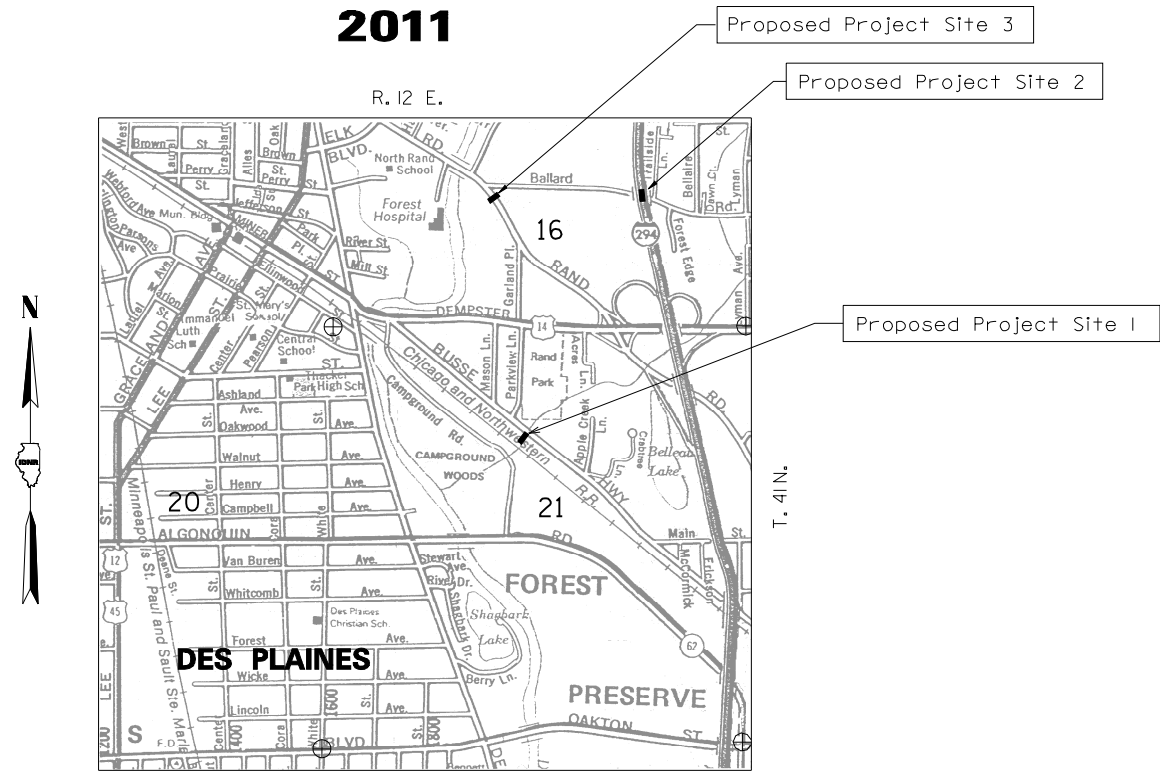
- 1 TITLE SHEET/INDEX OF SHEETS
- 2 SUMMARY OF QUANTITIES, GENERAL NOTES AND UTILITY REFERENCES
- 3 PUMP STATION LOCATION PLAN – SITE 1
- 4 SLOPE WALL FOR CONCRETE CHANNEL PAVING – SITE 1
- 5 BALLARD ROAD FLOOD GATE LOCATION PLAN – SITE 2
- 6 BALLARD ROAD FLOOD GATE CLOSURE STRUCTURE ELEVATION AND SECTION – SITE 2
- 7 RAND ROAD FLOOD GATE LOCATION PLAN – SITE 3
- 8 RAND ROAD FLOOD GATE CLOSURE STRUCTURE ELEVATION AND SECTIONS – SITE 3

STANDARDS

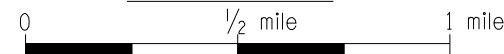
- 701006 OFF-RD OPERATIONS, 2L, 2W, 15' TO 24" FROM PAVEMENT EDGE
- 701101 OFF-RD OPERATIONS, MULTILANE, 15' TO 24" FROM PAVEMENT EDGE
- 701901 TRAFFIC CONTROL DEVICES





REGIONAL MAP



LOCATION MAP



Scale



Ted Montrey 8/25/11
ILLINOIS REGISTERED STRUCTURAL ENGINEER NO. 081-005450

LICENSE EXPIRES 11-30-2012

Ted Montrey 8/25/11
ILLINOIS REGISTERED PROFESSIONAL ENGINEER NO. 062-049591

LICENSE EXPIRES 11-30-2011

APPROVED BY *[Signature]* DATE 8-25-11
DIRECTOR