

STATE OF ILLINOIS  
 DEPARTMENT OF TRANSPORTATION  
 DIVISION OF HIGHWAYS

F.A.B. RTE.	SECTION	COUNTY	TOTAL SHEETS	SHEET NO.
840	143N	WILL	121	1

\* 121-10 = 111  
 CONTRACT NO. - 60445

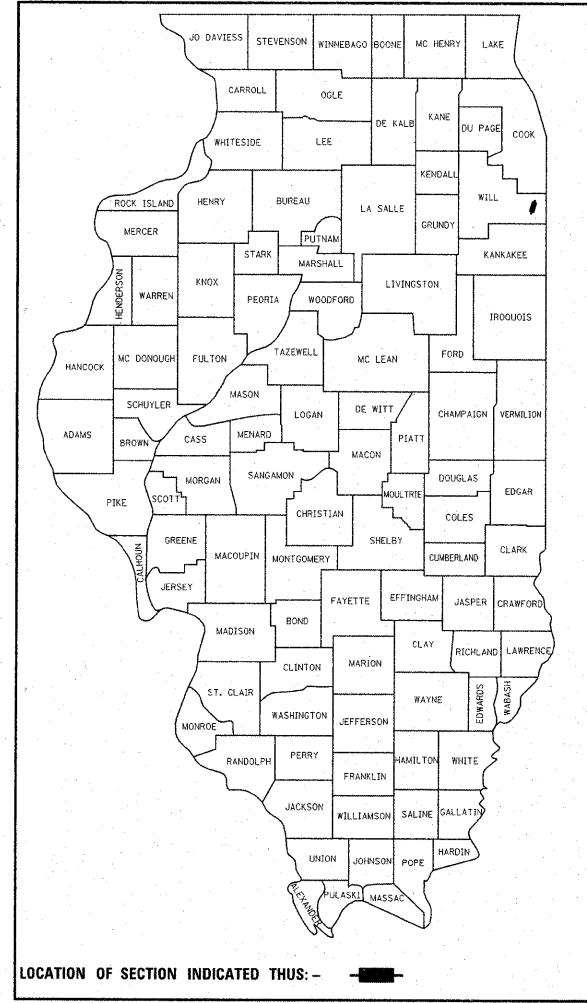
FOR INDEX OF SHEETS, SEE SHEET NO. 2

THE IMPROVEMENT IS LOCATED  
 IN THE VILLAGE OF MONEE

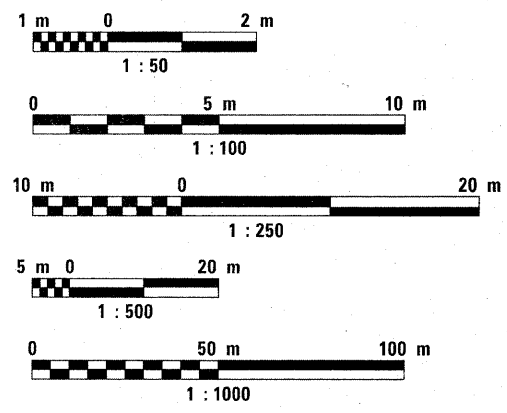
AVERAGE DAILY TRAFFIC  
 IL-50-2009 ADT=10,000  
 DESIGN DESIGNATION:  
 IL 50  
 1360 (14) ARTERIAL 6.03 (PCC-20)  
 SPEED LIMIT (POSTED):  
 IL 50 = 60 KPH (35 MPH)  
 COURT ST. = 50 KPH (30 MPH)

**PLANS FOR PROPOSED  
 HIGHWAY**  
**FAP 840 (IL-50 GOVERNORS HIGHWAY)**  
**AT COURT STREET**  
**SECTION: 143 N**  
**INTERSECTION RECONSTRUCTION,**  
**LIGHTING AND TRAFFIC SIGNAL MODERNIZATION.**  
**PROJECT: NHF-0840(064)**  
**WILL COUNTY**  
**C-91-360-97**

D-91-360-97



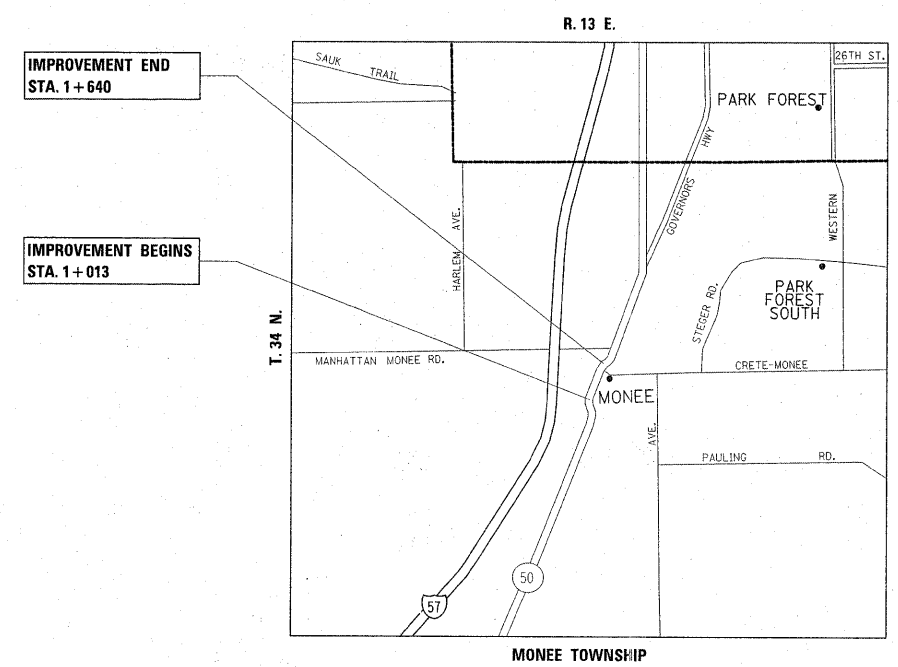
METRIC RATIOS



FULL SIZE PLANS HAVE BEEN PREPARED USING STANDARD  
 ENGINEERING SCALES. REDUCED SIZED PLANS WILL NOT  
 CONFORM TO STANDARD SCALES. IN MAKING MEASUREMENTS  
 ON REDUCED PLANS, THE ABOVE SCALES MAY BE USED.

J.U.L.I.E.  
 JOINT UTILITY LOCATION INFORMATION FOR EXCAVATION  
 1-800-892-0123

PROJECT ENGINEER: JENPAI CHANG (847) 705-4432  
 PROJECT MANAGER: KEN ENG  
 CONTRACT NO. 60445



GROSS LENGTH OF PROJECT = 627m (0.627km)  
 NET LENGTH OF PROJECT = 627m (0.627km)

STATE OF ILLINOIS  
 DEPARTMENT OF TRANSPORTATION  
 DIVISION OF HIGHWAYS

SUBMITTED 5/4/11 20 11  
 Diana M. O'Keefe  
 DEPUTY DIRECTOR OF HIGHWAYS, REGION ENGINEER

July 1 20 11  
 Scott E. Stiff, P.E.  
 ENGINEER OF DESIGN AND ENVIRONMENT

July 1 20 11  
 Christine M. Reed  
 DIRECTOR OF HIGHWAYS, CHIEF ENGINEER

PRINTED BY THE AUTHORITY  
 OF THE STATE OF ILLINOIS