






NOTE: REFER TO DISTRICT 1 DETAILS FOR ADDITIONAL INFORMATION ON "RAISED REFLECTIVE PAVEMENT MARKERS (SNOW PLOW RESISTANT)" AND "TYPICAL PAVEMENT MARKINGS."

LEGEND:

-  RAISED REFLECTIVE PAVEMENT MARKER - 2 WAY AMBER
-  RAISED REFLECTIVE PAVEMENT MARKER - 1 WAY CRYSTAL
-  TOPSOIL, SEEDING, EROSION CONTROL BLANKET
-  PERIMETER EROSION BARRIER
-  INLET FILTERS

EROSION AND SEDIMENT CONTROL NOTES:

CONTRACTOR SHALL PROVIDE INLET FILTERS TO ALL EXISTING INLETS LOCATED WITHIN PROJECT LIMITS.

J-HOOKS SHALL BE UTILIZED AT THE ENDS OF THE ON-CONTOUR PERIMETER EROSION BARRIER (SILT FENCE) FOUND ALONG THE ABUTMENT SLOPEWALL IN ACCORDANCE WITH STANDARD 280001.

FILE NAME = G:\projects\2102155\_004\CADD\Civil\Sheet\01508563-16\ht:pmrk\_02.dgn



USER NAME = 2PIENID	DESIGNED - DJB	REVISED -
	DRAWN - ENTRAN	REVISED -
PLOT SCALE = 50.00' / IN.	CHECKED - TMH	REVISED -
PLOT DATE = 6/17/2011	DATE - 06/15/11	REVISED -

STATE OF ILLINOIS  
DEPARTMENT OF TRANSPORTATION

FAI ROUTE 57 (INTERSTATE 57) AT FAU ROUTE 3778 (CRAWFORD AVENUE)  
PAVEMENT MARKING, & EROSION CONTROL PLAN

SCALE: 50.00' / IN. SHEET NO. OF SHEETS STA. TO STA.

F.A.I. RTE. 57	SECTION 1112.1B	COUNTY COOK	TOTAL SHEETS 75	SHEET NO. 19
FED. ROAD DIST. NO. 1				ILLINOIS FED. AID PROJECT CONTRACT NO. 60863