







LEGEND

-  SEEDING, CLASS 1
-  SEEDING, CLASS 2A
-  SEEDING, CLASS 3
-  SEEDING, CLASS 4 (MODIFIED)
-  SEEDING, CLASS 5 (MODIFIED)
-  SODDING, SALT TOLERANT

| | | | | | | | | | | | | |
|---|-----------------------------|----------------|-----------|---|---|-----------|-----------|--------------------|-------------------|---|---------------------|------------------|
| FILE NAME = u:\102901\cadd sheets\sh1-1s01.dgn | USER NAME = IDOT | DESIGNED - EJM | REVISED - | STATE OF ILLINOIS DEPARTMENT OF TRANSPORTATION | LANDSCAPING PLAN IL RTE 21 (MILWAUKEE AVE) | | | F.A.P. RTE. 330 | SECTION 128R-3 | COUNTY LAKE | TOTAL SHEETS 518 | SHEET NO. 178 |
| | PLOT SCALE = 50.0000' / IN. | CHECKED - GFL | REVISED - | | SCALE: | SHEET NO. | OF SHEETS | STA. | TO STA. | ILLINOIS FED. AID PROJECT CONTRACT NO. 60953 | | |
| PLOT DATE = 8/11/2011 | DATE = 4/30/2011 | REVISED - | REVISED - | | | | | | | | | |