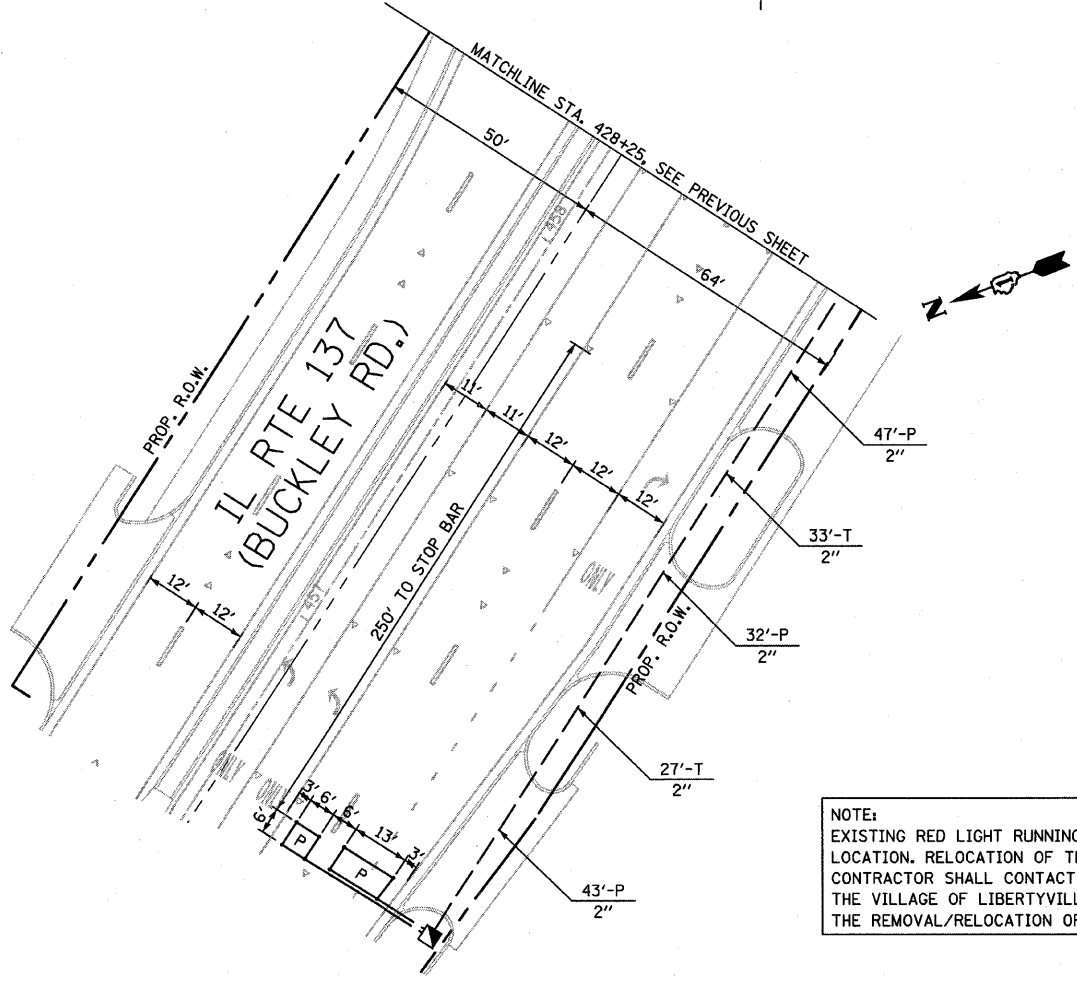
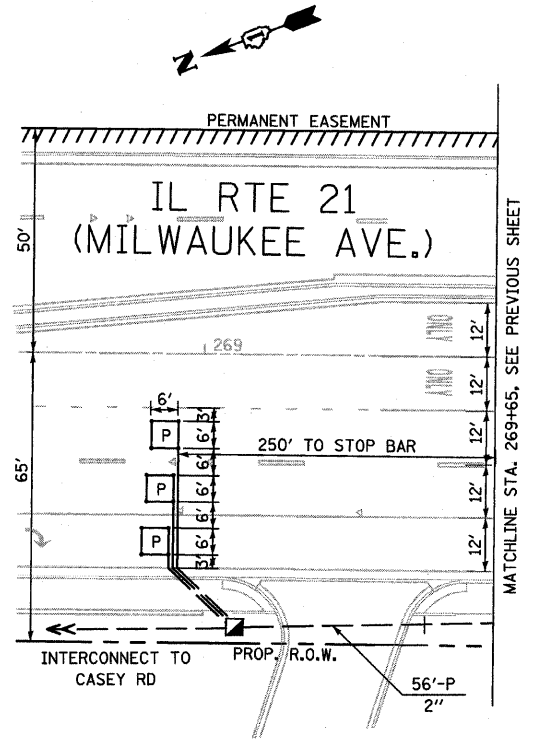
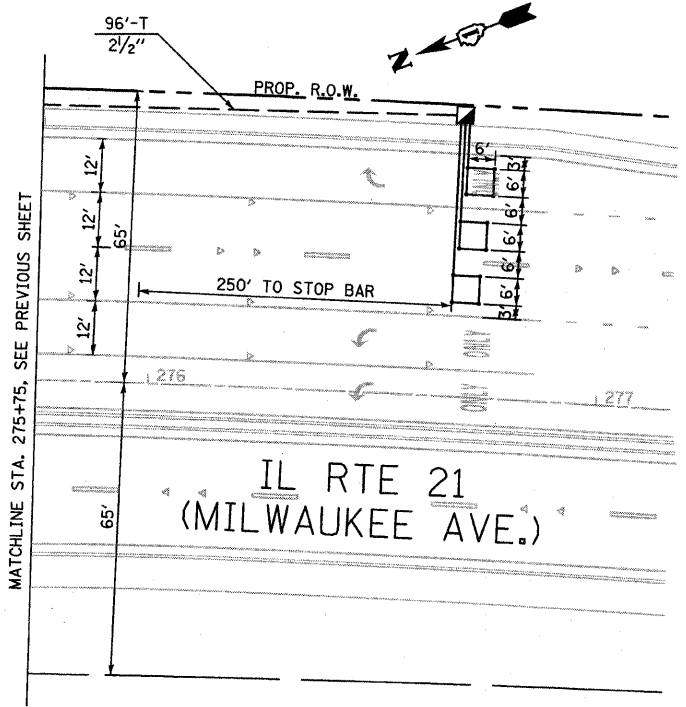
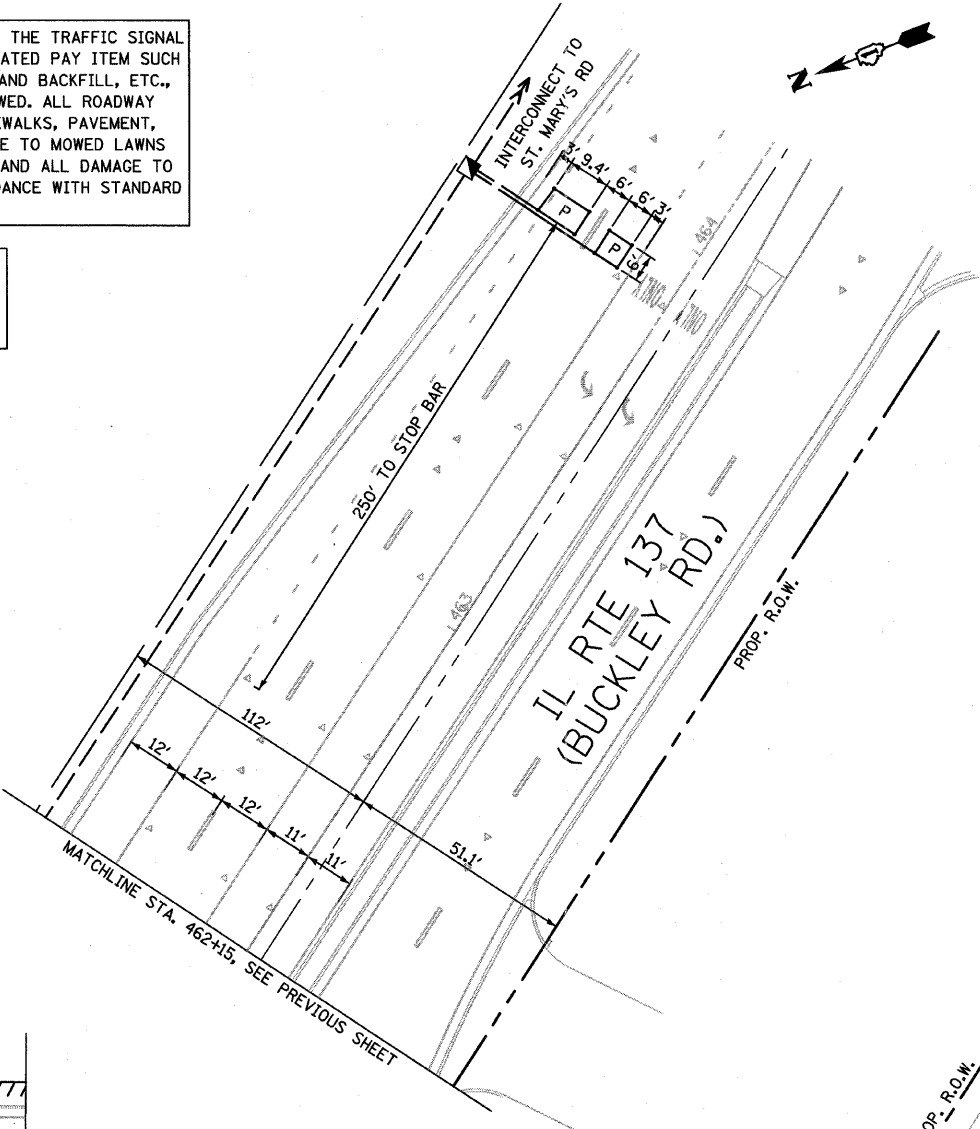


RESTORATION OF WORK AREA, RESTORATION OF THE TRAFFIC SIGNAL WORK AREA SHALL BE INCIDENTAL TO THE RELATED PAY ITEM SUCH AS FOUNDATION, CONDUIT, HANDHOLE, TRENCH AND BACKFILL, ETC., AND NO EXTRA COMPENSATION SHALL BE ALLOWED. ALL ROADWAY SURFACES SUCH AS SHOULDERS, MEDIANS, SIDEWALKS, PAVEMENT, ETC. SHALL BE REPLACED IN KIND. ALL DAMAGE TO MOWED LAWNS SHALL BE REPLACED WITH AN APPROVED SOD, AND ALL DAMAGE TO UNMOWED FIELDS SHALL BE SEEDING IN ACCORDANCE WITH STANDARD SPECIFICATIONS 252 AND 250 RESPECTIVELY.

NOTE:  
THE TRAFFIC SIGNAL CONTROLLER EQUIPMENT FOR THIS PROJECT SHALL BE "ECONOLITE" TO MATCH THE EXISTING ADJACENT SYSTEM.

NOTE:  
ALL DETECTOR LOOPS SHALL BE PREFORMED.



NOTE:  
EXISTING RED LIGHT RUNNING (RLR) EQUIPMENT IS PRESENT AT THIS LOCATION. RELOCATION OF THE EQUIPMENT IS BY OTHERS. THE CONTRACTOR SHALL CONTACT GATSO-USA AT (480) 315-1386 AND THE VILLAGE OF LIBERTYVILLE AT (847) 362-2430 TO COORDINATE THE REMOVAL/RELOCATION OF THE RLR EQUIPMENT BY OTHERS.

FILE NAME = P:\11306.000 - CRA IL Rte 21\Correspondence\INV\201107-Handoff w Ref Files Reattach\DRAWN-Buckley2.dgn	USER NAME = IDOT - District 01	DESIGNED -	REVISED -	<b>STATE OF ILLINOIS DEPARTMENT OF TRANSPORTATION</b>	TRAFFIC SIGNAL MODERNIZATION PLAN IL RTE 21 (MILWAUKEE AVE) AT IL RTE 137 (BUCKLEY ROAD)	F.A. RTE. 330	SECTION 128R-3	COUNTY LAKE	TOTAL SHEETS 518	SHEET NO. 204		
PLOT SCALE = 40.0000' / 1" .	CHECKED -	REVISIONS -	REVISIONS -			SCALE: 1"=20'	SHEET NO. 16 OF 41 SHEETS	STA.	TO STA.	CONTRACT NO. 60953		
PLOT DATE = 7/13/2011	DATE 07/08/11	REVISIONS -	REVISIONS -			ILLINOIS FED. AID PROJECT						