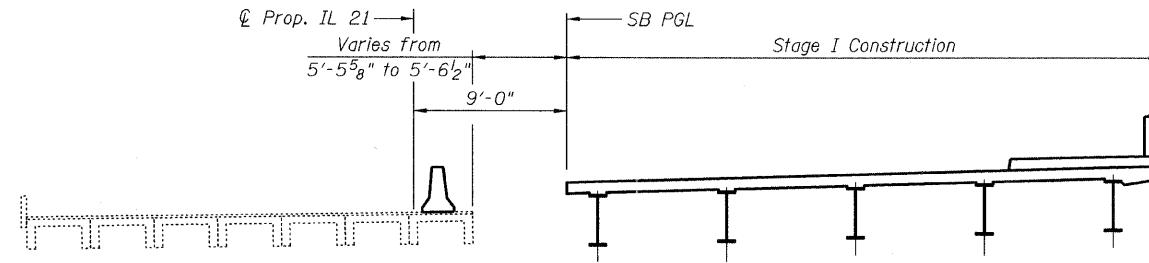
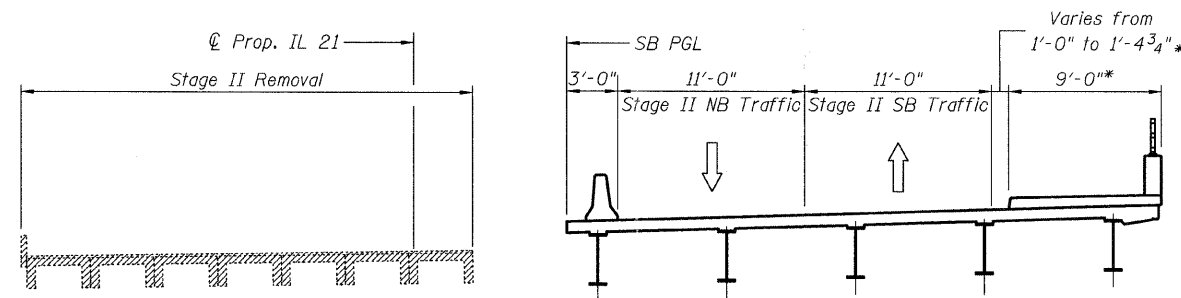


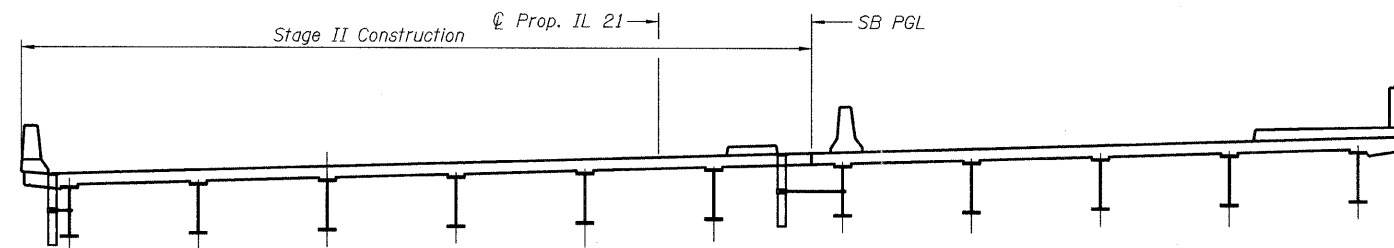
STAGE I REMOVAL



STAGE I CONSTRUCTION



STAGE II REMOVAL



STAGE II CONSTRUCTION

Notes:

1. All staging cross sections are looking South.
2. For quantity of Temporary Concrete Barrier, see roadway plans.
3. Hatched areas indicate Removal of Existing Superstructures.
- * 4. All horizontal dimensions are measured radially along proposed CL IL 21 unless denoted with "**", which is measured perpendicular to the Local Tangent @ Sta. 248+78.05.

FILE NAME = 0490199-60953-005-StageConstSuper.dgn	USER NAME =	DESIGNED - JY	REVISIONS -	STATE OF ILLINOIS DEPARTMENT OF TRANSPORTATION	STAGE CONSTRUCTION - SUPERSTRUCTURE STRUCTURE NO. 049-0199	F.A.P. RTE. = 330	SECTION = 128R-3	COUNTY = LAKE	TOTAL SHEETS = 518	SHEET NO. = 247
FLUT SCALE =	DRAWN - JY	REVISIONS -	SHEET NO. 5 OF 43 SHEETS							
FLUT DATE = 12/20/2010	CHECKED - WPM	REVISIONS -	ILLINOIS FED. AID PROJECT							
			CONTRACT NO. 60953							

