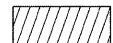
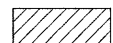
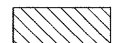

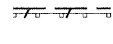


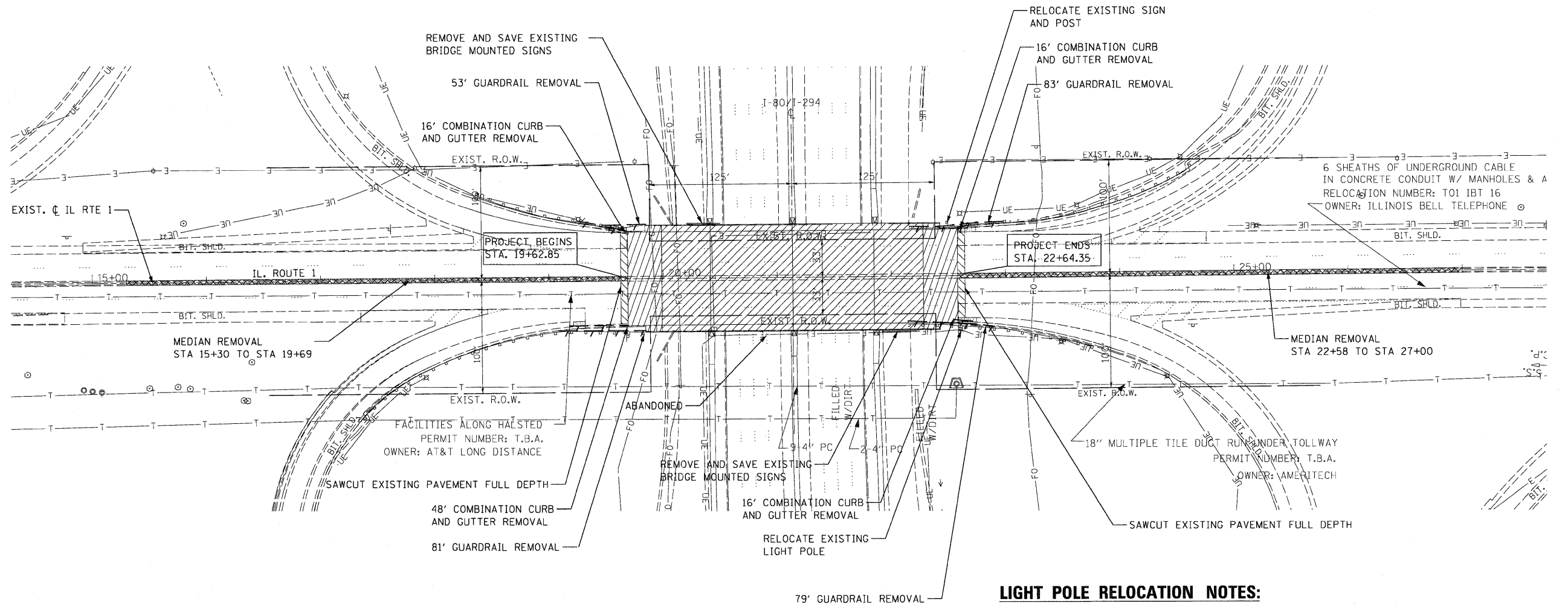
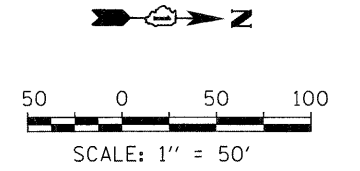


LEGEND:

-  BRIDGE APPROACH SLAB REMOVAL
-  SUPERSTRUCTURE REMOVAL
(SEE STRUCTURAL PLANS)
-  PAVEMENT REMOVAL
-  PAVED SHOULDER REMOVAL
-  GUARDRAIL REMOVAL
-  MEDIAN REMOVAL
-  CURB AND GUTTER REMOVAL



LIGHT POLE RELOCATION NOTES:

1. EXISTING LIGHT POLE SHALL BE RELOCATED MIN. 5' BEHIND PROPOSED GUARDRAIL, TO THE LOCATION AS DIRECTED BY THE ENGINEER.
2. RELOCATED POLE TO BE RECONNECTED TO EXISTING CONTROLLER AND TO THE SAME CIRCUIT AS EXISTING. ALL NECESSARY MATERIALS NEEDED TO RELOCATE LIGHT POLE SHALL BE INCLUDED IN THE COST OF LIGHT POLE RELOCATION.
3. THE CONTRACTOR SHALL VERIFY LOCATIONS OF UNDERGROUND UTILITIES BEFORE ANY WORK BEGINS. THE CONTRACTOR SHALL CONTACT THE ELECTRICAL MAINTENANCE OFFICE AT (847) 221-3079.
4. WORK SHALL CONFORM TO THE LATEST IDOT AND IDOT DISTRICT 1 STANDARDS, SUPPLEMENTAL SPECIFICATIONS AND THE NATIONAL ELECTRICAL CODE.
5. RELOCATION OF EXISTING TRAFFIC SIGN ATTACHED TO LIGHT POLE SHALL BE INCLUDED IN THE COST OF LIGHT POLE RELOCATION.
6. LIGHT POLE FOUNDATION SHALL BE CONCRETE, 24" DIAMETER.

FILE NAME = 62299CRM21.DGN	USER NAME = holsted	DESIGNED - PK	REVISED -	STATE OF ILLINOIS DEPARTMENT OF TRANSPORTATION	ILLINOIS RTE 1 OVER TRI-STATE I-80 / I-294 EXISTING AND REMOVAL PLAN	F.A.P. RTE. 876	SECTION 2001-001BR	COUNTY COOK	TOTAL SHEETS 62	SHEET NO. 10		
PLOT SCALE = 50.000' / IN.		CHECKED - RPI	REVISED -			SCALE: 1"=50'		SHEET NO. OF SHEETS		STA. TO STA.		CONTRACT NO. 62099
PLOT DATE = 6/28/2011		DATE - 07/01/2011	REVISED -			FED. ROAD DIST. NO. 1		ILLINOIS FED. AID PROJECT				
CONTRACT NO. 62099												