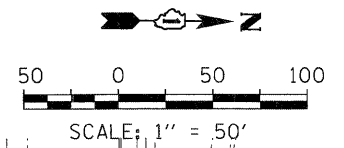
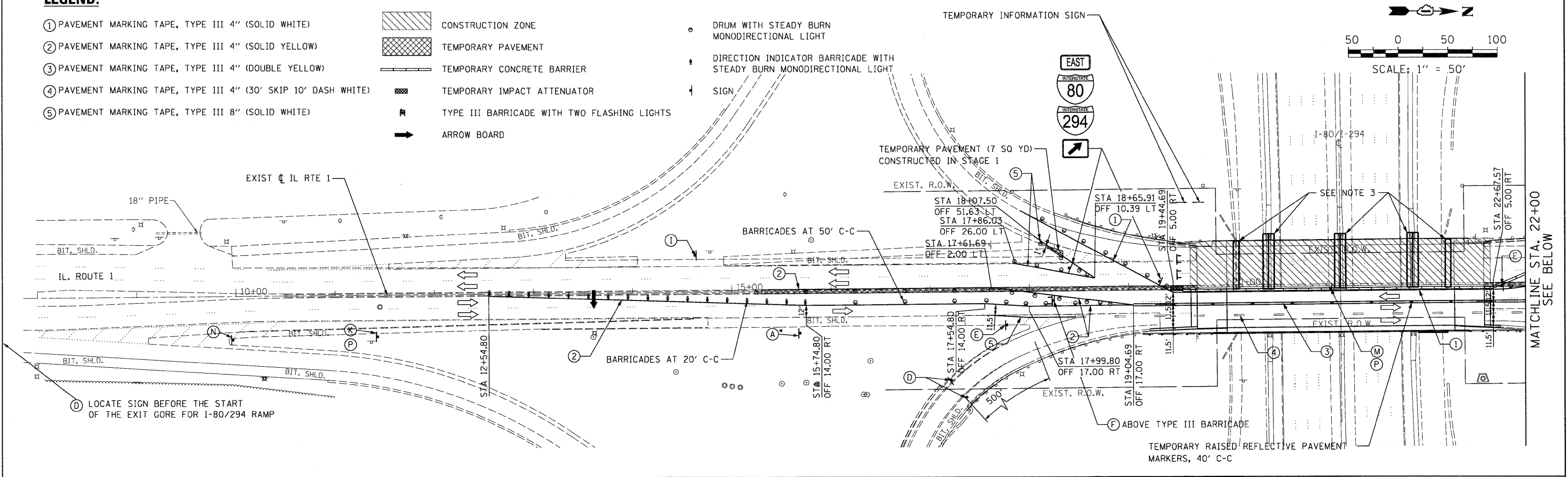
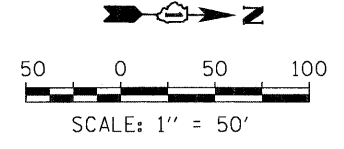
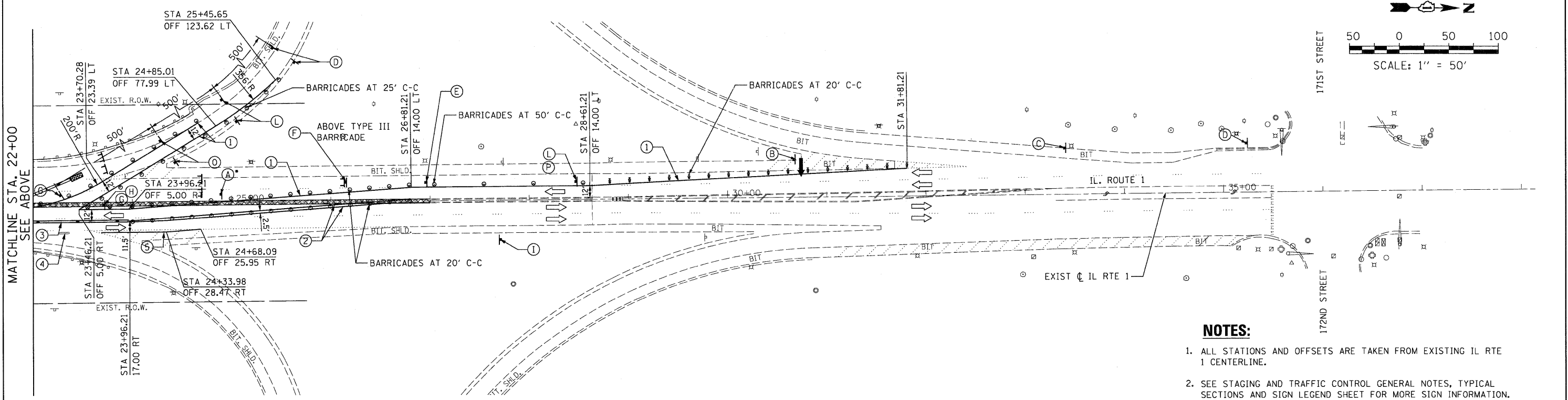


**LEGEND:**

- ① PAVEMENT MARKING TAPE, TYPE III 4" (SOLID WHITE)
- ② PAVEMENT MARKING TAPE, TYPE III 4" (SOLID YELLOW)
- ③ PAVEMENT MARKING TAPE, TYPE III 4" (DOUBLE YELLOW)
- ④ PAVEMENT MARKING TAPE, TYPE III 4" (30' SKIP 10' DASH WHITE)
- ⑤ PAVEMENT MARKING TAPE, TYPE III 8" (SOLID WHITE)
- CONSTRUCTION ZONE
- TEMPORARY PAVEMENT
- TEMPORARY CONCRETE BARRIER
- TEMPORARY IMPACT ATTENUATOR
- TYPE III BARRICADE WITH TWO FLASHING LIGHTS
- ARROW BOARD
- DRUM WITH STEADY BURN MONODIRECTIONAL LIGHT
- DIRECTION INDICATOR BARRICADE WITH STEADY BURN MONODIRECTIONAL LIGHT
- SIGN



MATCHLINE STA. 22+00  
SEE BELOW



MATCHLINE STA. 22+00  
SEE ABOVE

- NOTES:**
1. ALL STATIONS AND OFFSETS ARE TAKEN FROM EXISTING IL RTE 1 CENTERLINE.
  2. SEE STAGING AND TRAFFIC CONTROL GENERAL NOTES, TYPICAL SECTIONS AND SIGN LEGEND SHEET FOR MORE SIGN INFORMATION.
  3. ABUTMENT AND PIER REPAIR WORK TO TAKE PLACE IN OVERNIGHT LANE CLOSURES IN ACCORDANCE WITH SPECIAL PROVISIONS, MAINTENANCE OF TRAFFIC (I-294) AND TOLLWAY STANDARDS E1-02, E2-02 AND E3-02.

• TO BE REMOVED WHENEVER NO WORKERS ARE PRESENT.

FILE NAME = 62099CHT03.dgn	USER NAME = helsted	DESIGNED - PK	REVISED -	<b>STATE OF ILLINOIS DEPARTMENT OF TRANSPORTATION</b>	<b>ILLINOIS RTE 1 OVER TRI-STATE I-80 / I-294 STAGING AND TRAFFIC CONTROL PLAN (STAGE 2)</b>			F.A.P. RTE. 876	SECTION 2001-001BR	COUNTY COOK	TOTAL SHEETS 62	SHEET NO. 14
PLOT SCALE = 50.000' / IN.					CHECKED - RPI	SCALE: 1"=50'	SHEET NO.	OF SHEETS	STA.	TO STA.	CONTRACT NO. 62099	
PLOT DATE = 6/28/2011					DATE - 07/01/2011	REVISED -						
FED. ROAD DIST. NO. 1 [ILLINOIS] FED. AID PROJECT												
CONTRACT NO. 62099												