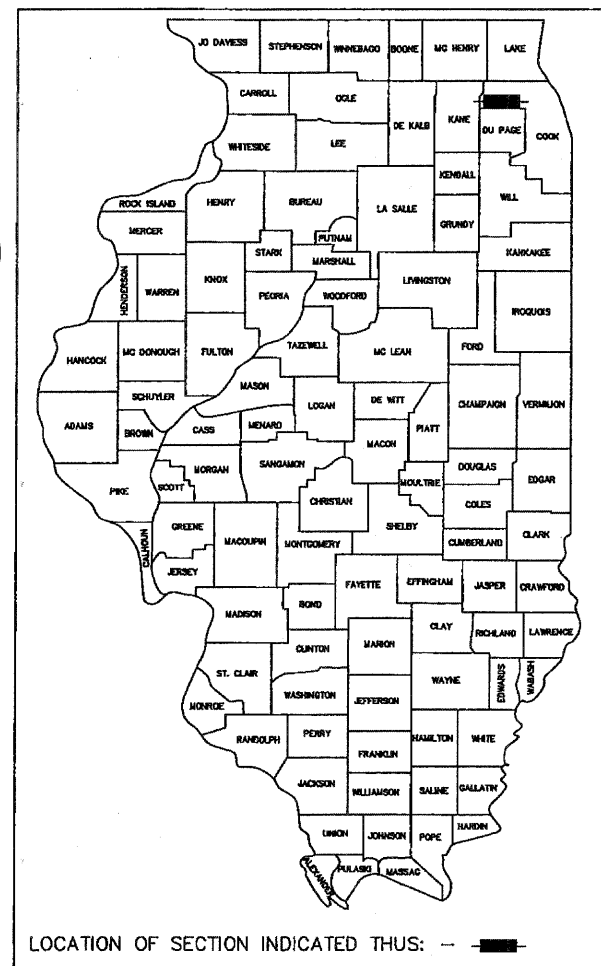


F.A.P. RTE.	SECTION	COUNTY	TOTAL SHEETS	SHEET NO.
341	08-00080-00-BT	COOK	86	1
ILLINOIS Contract No. 63233				

STATE OF ILLINOIS
DEPARTMENT OF TRANSPORTATION
DIVISION OF HIGHWAYS

PLANS FOR PROPOSED
FEDERAL AID HIGHWAY
FAP ROUTE 341 IL RTE 72 (HIGGINS ROAD)
GOLF ROAD TO PLUM GROVE ROAD
PEDESTRIAN AND BICYCLE PROJECT
PROJECT NO. CMM-9003(243)
SECTION NO. 08-00080-00-BT
JOB NO. C-91-330-09
VILLAGE OF HOFFMAN ESTATES
COOK COUNTY



GOLF ROAD ADT = 33,200 SPEED LIMIT: 45 MPH	HIGGINS ROAD ADT = 42,800 SPEED LIMIT: 45 MPH	BIKE PATH DESIGN SPEED: 20 MPH
--------------------------------------------------	-----------------------------------------------------	-----------------------------------

STATE OF ILLINOIS
DEPARTMENT OF TRANSPORTATION
DIVISION OF HIGHWAYS

APPROVED August 4, 2011, 2011
Liam Delavitch
VILLAGE OF HOFFMAN ESTATES, DIRECTOR OF ENGINEERING

PASSED August 4, 2011
Christoph
DISTRICT 1 ENGINEER OF LOCAL ROADS & STREETS

Releasing for Bid
Based on Limited
Review August 5, 2011
Diana M. O'Keefe
DEPUTY DIRECTOR OF HIGHWAYS, REGION 1 ENGINEER

PRINTED BY THE AUTHORITY OF THE STATE OF ILLINOIS

INDEX OF SHEETS

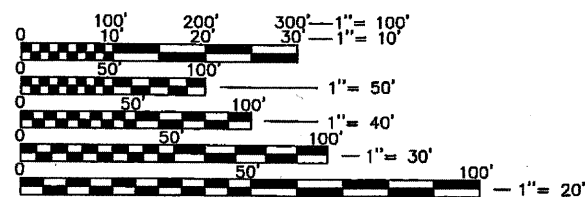
- 1 TITLE SHEET
- 2 GENERAL NOTES AND LEGEND
- 3-4 SUMMARY OF QUANTITIES
- 5 TYPICAL SECTIONS
- 6-17 PLAN AND PROFILE-HIGGINS ROAD
- 18-19 PLAN AND PROFILE-GOLF ROAD
- 20-27 DRAINAGE, UTILITIES & EROSION AND SEDIMENT CONTROL
- 28-34 STRIPING & SIGNAGE PLAN
- 35-39 LANDSCAPING
- 40-41 TRAFFIC SIGNAL MODIFICATION PLANS-HIGGINS RD AND ASH RD
- 42-43 TRAFFIC SIGNAL MODIFICATION PLANS-HIGGINS RD AND GOLF RD
- 44-65 BRIDGE PLANS AND DETAILS
- 66-75 DETAILS
- 76-86 CROSS SECTIONS

ILLINOIS DEPARTMENT OF TRANSPORTATION STANDARD DRAWINGS

- 000001-06 STANDARD SYMBOLS, ABBREVIATIONS AND PATTERNS
- 424001-05 CURB RAMPS FOR SIDEWALKS
- 606001-04 CONCRETE CURB AND COMBINATION CONCRETE CURB & GUTTER
- 701006-03 OFF-ROAD OPERATIONS, 2L, 2W, 15' TO 24" FROM PAVEMENT EDGE
- 701011-02 OFF-ROAD MOVING OPERATIONS, 2L, 2W, DAY ONLY
- 701101-02 OFF-ROAD OPERATIONS, MULTILANE, 15' TO 24" FROM PAVEMENT EDGE
- 701106-02 OFF-ROAD OPERATIONS, MULTILANE, MORE THAN 15' AWAY
- 701301-04 LANE CLOSURE, 2L, 2W, SHORT TIME OPERATIONS
- 701601-07 URBAN LANE CLOSURE, MULTILANE, 1W OR 2W WITH NONTRAVERSABLE MEDIAN
- 701701-07 URBAN LANE CLOSURE, MULTILANE INTERSECTION
- 701801-04 LANE CLOSURE, MULTILANE 1W OR 2W CROSSWALK OR SIDEWALK CLOSURE
- 701901-01 TRAFFIC CONTROL DEVICES
- 814001-02 CONCRETE HANDHOLES
- 880006-01 TRAFFIC SIGNAL MOUNTING DETAILS
- 886001-01 DETECTOR LOOP INSTALLATIONS
- 886006-01 TYPICAL LAYOUTS FOR DETECTION LOOPS

IDOT DISTRICT ONE STANDARD DRAWINGS

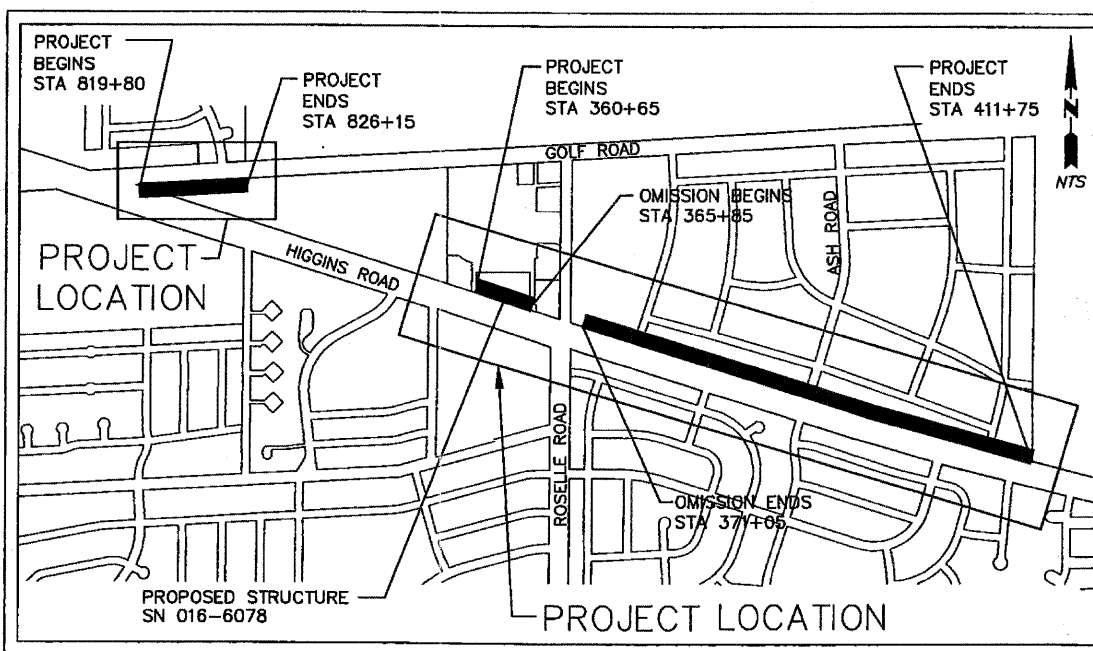
- BD-51 BENCHING DETAIL FOR EMBANKMENT WIDENING
- TC-10 TRAFFIC CONTROL AND PROTECTION FOR SIDE ROADS, INTERSECTIONS, AND DRIVEWAYS
- TC-13 TYPICAL PAVEMENT MARKINGS
- TS-05 STANDARD TRAFFIC SIGNAL DESIGN DETAILS



FULL SIZE PLANS HAVE BEEN PREPARED USING STANDARD ENGINEERING SCALES. REDUCED SIZED PLANS WILL NOT CONFORM TO STANDARD SCALES. IN MAKING MEASUREMENTS ON REDUCED PLANS, THE ABOVE SCALES MAY BE USED.

J.U.L.I.E.
JOINT UTILITY LOCATION INFORMATION FOR EXCAVATION
1-800-892-0123
OR 811


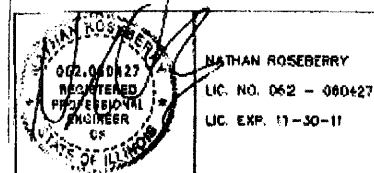
Project Engineer: Nathan Roseberry, P.E.
(847) 252-5800 Hoffman Estates, IL
CONTRACT NO. **63233**



LOCATION MAP

SCALE: NTS

GROSS LENGTH = 5714 LIN. FT. (1.08 MILES)
NET LENGTH = 4965 LIN. FT. (0.94 MILE)



SHEET 44 - 65

Program and Office Engineer: Charles F. Riddle, P.E. (847) 705-4406 Schaumburg, IL