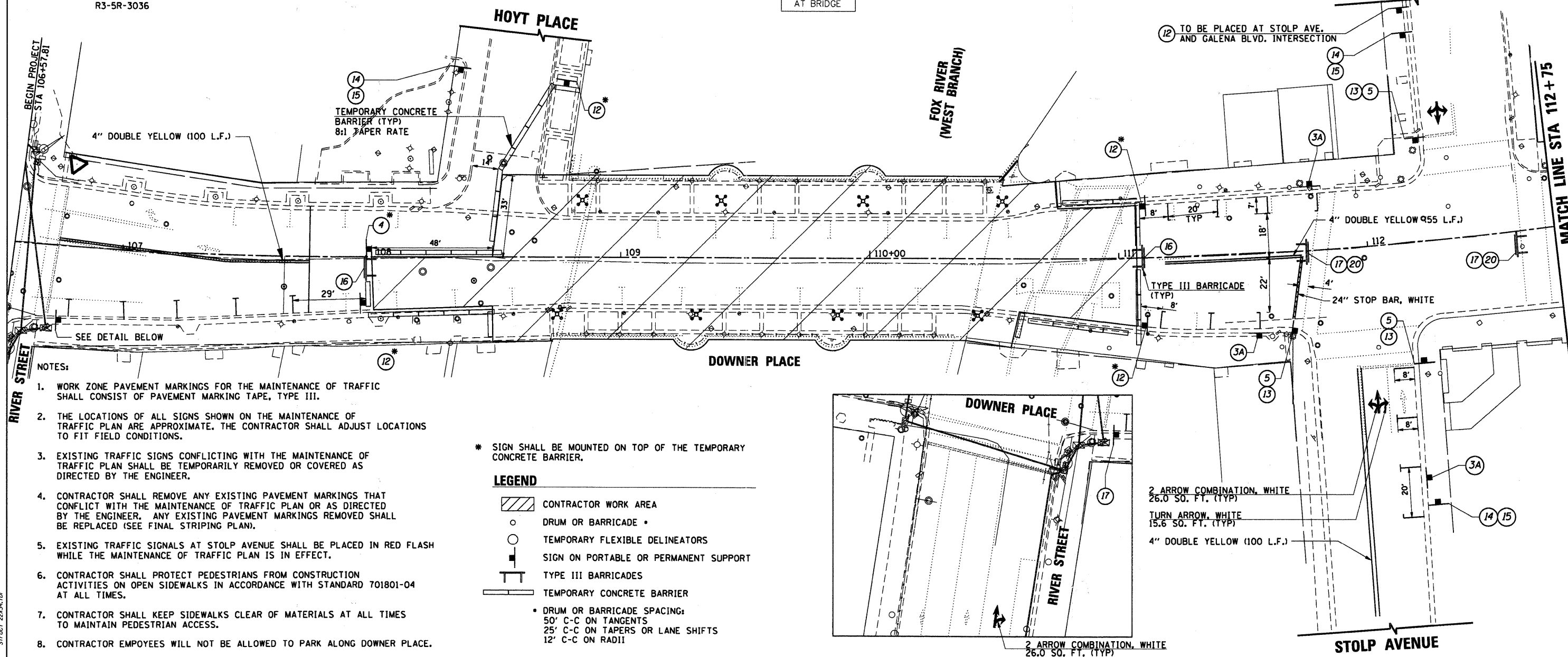
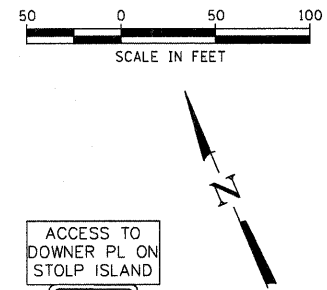


TEMPORARY TRAFFIC SIGNS

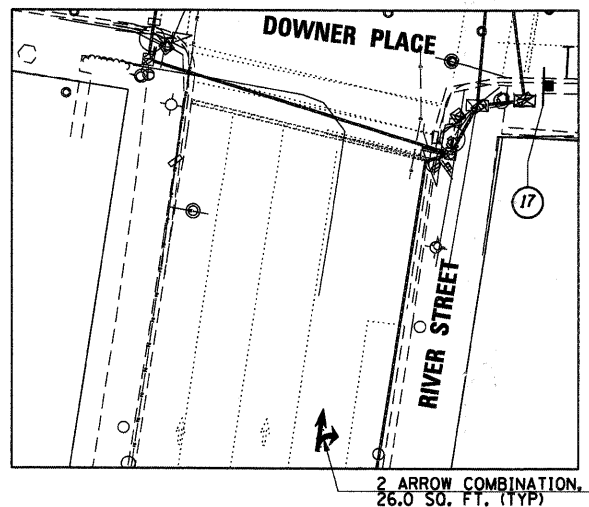
1		LOCATIONS: 1. TRAFFIC SIGNAL POST IN NORTHEAST CORNER FACING WEST. 2. EASTBOUND MAST ARM 3' SOUTH OF THE OUTER SIGNAL HEAD FACING WEST.	3A		R7-115-1218	7		W3-1A-36	9B		R3-8-3636	13		R4-1-186	17		R11-4-6030			
2		LOCATIONS: 1. TRAFFIC SIGNAL POST IN NORTHEAST CORNER FACING EAST.	4		R5-1-3030	8		W6-3-36	10		R1-1100-3018	14		W20-1(O)-48	18A	RIVERWALK OPEN AT DOWNER PLACE	TEMPORARY INFORMATION SIGNING	21		M6-1R(O)-2115
2A		LOCATIONS: 1. TRAFFIC SIGNAL POST IN SOUTHWEST CORNER FACING EAST.	5		R1-1-36	9A		R3-8-3636	11		R3-8-3636	15		M6-110-2115	18B	RIVERWALK CLOSED AT DOWNER PLACE		19		M4-9L(O)-3024
3		R3-5R-3036	6		R1-3-3-126	12	TEMPORARY INFORMATION SIGNING SIDEWALK OPEN TO BUSINESSES SIDEWALK CLOSED AT BRIDGE		16		R11-2-4830	20		M4-9(O)-3024	22		M6-1R(O)-2115			



- NOTES:**
- WORK ZONE PAVEMENT MARKINGS FOR THE MAINTENANCE OF TRAFFIC SHALL CONSIST OF PAVEMENT MARKING TAPE, TYPE III.
 - THE LOCATIONS OF ALL SIGNS SHOWN ON THE MAINTENANCE OF TRAFFIC PLAN ARE APPROXIMATE. THE CONTRACTOR SHALL ADJUST LOCATIONS TO FIT FIELD CONDITIONS.
 - EXISTING TRAFFIC SIGNS CONFLICTING WITH THE MAINTENANCE OF TRAFFIC PLAN SHALL BE TEMPORARILY REMOVED OR COVERED AS DIRECTED BY THE ENGINEER.
 - CONTRACTOR SHALL REMOVE ANY EXISTING PAVEMENT MARKINGS THAT CONFLICT WITH THE MAINTENANCE OF TRAFFIC PLAN OR AS DIRECTED BY THE ENGINEER. ANY EXISTING PAVEMENT MARKINGS REMOVED SHALL BE REPLACED (SEE FINAL STRIPING PLAN).
 - EXISTING TRAFFIC SIGNALS AT STOLP AVENUE SHALL BE PLACED IN RED FLASH WHILE THE MAINTENANCE OF TRAFFIC PLAN IS IN EFFECT.
 - CONTRACTOR SHALL PROTECT PEDESTRIANS FROM CONSTRUCTION ACTIVITIES ON OPEN SIDEWALKS IN ACCORDANCE WITH STANDARD 701801-04 AT ALL TIMES.
 - CONTRACTOR SHALL KEEP SIDEWALKS CLEAR OF MATERIALS AT ALL TIMES TO MAINTAIN PEDESTRIAN ACCESS.
 - CONTRACTOR EMPLOYEES WILL NOT BE ALLOWED TO PARK ALONG DOWNER PLACE.

LEGEND

- CONTRACTOR WORK AREA
- DRUM OR BARRICADE
- TEMPORARY FLEXIBLE DELINEATORS
- SIGN ON PORTABLE OR PERMANENT SUPPORT
- TYPE III BARRICADES
- TEMPORARY CONCRETE BARRIER
- DRUM OR BARRICADE SPACING:
50' C-C ON TANGENTS
25' C-C ON TAPERS OR LANE SHIFTS
12' C-C ON RADII



COMPANY NAME: HRGreen
 PROJECT CONTACT: Michael G. Harding
 DATE PLOTTED: 7/26/2011 10:53:23 AM
 FILE NAME: 8690472-mot-03.downer.dgn
 PLOT DRIVER: pldr01
 PEN TABLE: Struct 22x34.tbl

HRGreen.com Illinois Professional Design Firm #194-01322	USER NAME = whood FILE NAME = 8690472-mot-03.downer.dgn PLOT SCALE = PLOT DATE = 7/26/2011	DESIGNED - JMR DRAWN - JMR CHECKED - APS DATE - 7/26/11	REVISED - REVISED - REVISED - REVISED -	CITY OF AURORA	SUGGESTED MAINTENANCE OF TRAFFIC PLAN DOWNER PLACE		F.A.U. RTE. SECTION COUNTY TOTAL SHEETS SHEET NO.
	SCALE:	SHEET NO. 1 OF 2 SHEETS	STA. TO STA.		07-00264-00-BR KANE 164 13		

F.A.U. RTE.	SECTION	COUNTY	TOTAL SHEETS	SHEET NO.
	07-00264-00-BR	KANE	164	13
CONTRACT NO. 63620				
FED. ROAD DIST. NO. (ILLINOIS) FED. AID PROJECT				