


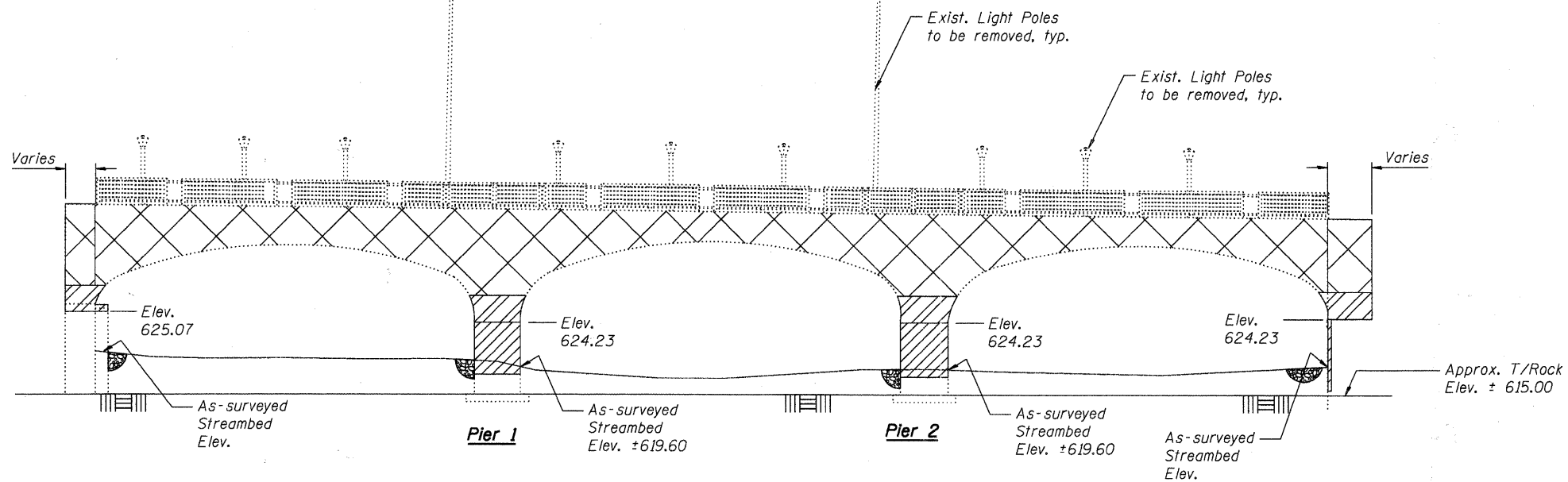


BILL OF MATERIAL

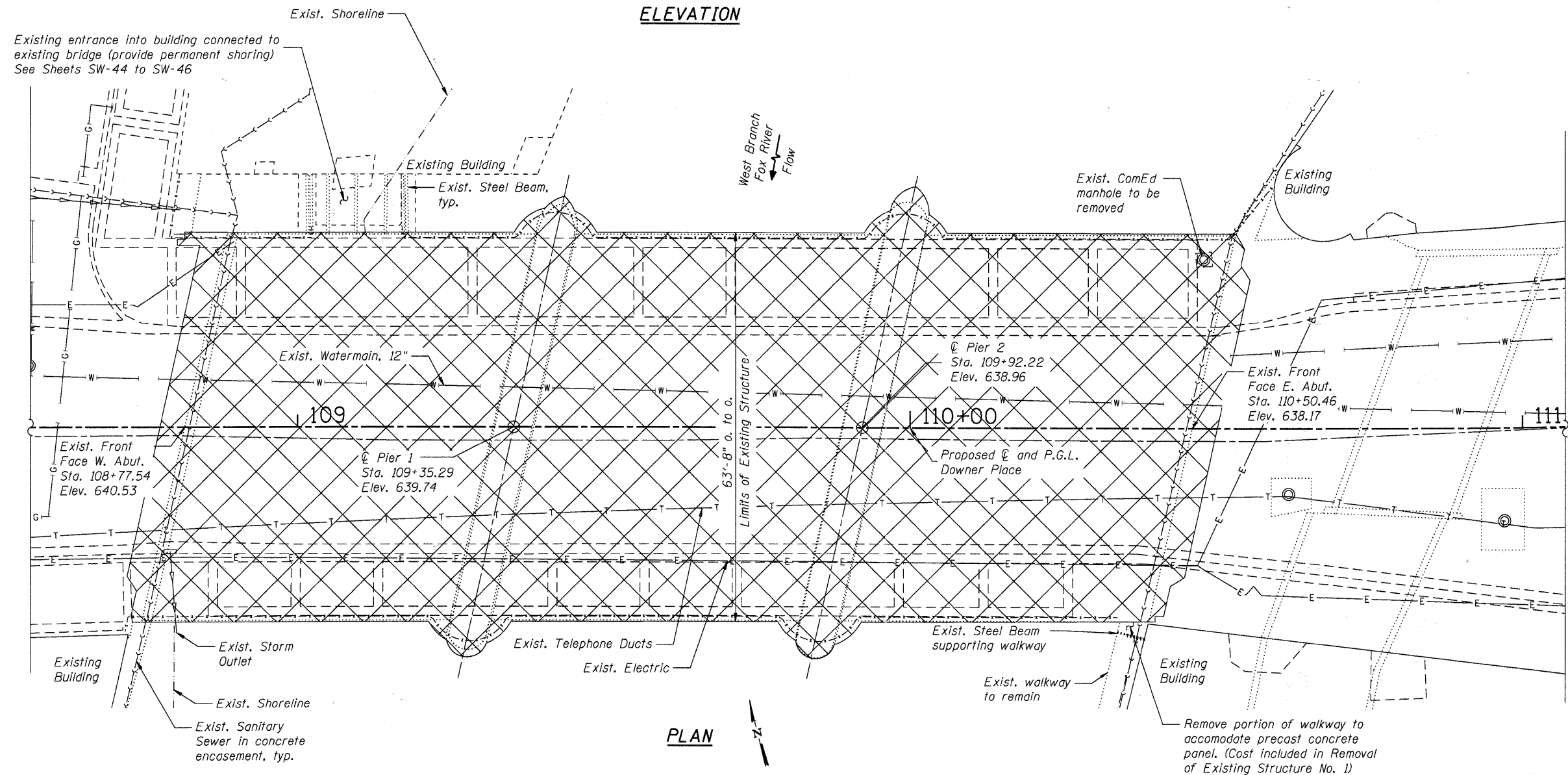
| ITEM | UNIT | TOTAL |
|---|---------|-------|
| Removal of Existing Structures No. 1 | L. Sum | 1 |
| Concrete Removal | Cu. Yd. | 190.0 |
| Structural Repair of Concrete (Depth Equal to or Less than 5 in.) | Sq. Ft. | 2,819 |
| Structural Repair of Concrete (Depth Greater than 5 in.) | Sq. Ft. | 705 |

LEGEND

-  Removal associated with Structural Repair of Concrete
-  Removal of Existing Structures No. 1
-  Concrete Removal for Splicing Existing Reinforcement



ELEVATION



PLAN

- Notes:
- Removal of the existing bridge, rails, light poles, sidewalk, conc. spandrel walls, fill, conc. retaining walls, pavement, concrete arches, and upper portions of piers and abutments are items included in the pay item "Removal of Existing Structures No. 1."
 - Partial removal of the existing concrete abutments and piers as shown on this sheet and the following two sheets is included in the pay item "Concrete Removal."
 - Partial removal and repair of the existing concrete abutments and piers, as shown on this sheet and the following two sheets is included in the pay item "Structural Repair of Concrete."
 - The Illinois Department of Transportation is NOT the owner of record for this bridge. Those seeking historic, As-Built or other existing documents and plans must contact the owner of record to make arrangements for access to this information. The owner of record is the City of Aurora and they have no historic, As-Built or other existing documents or plans for this bridge.
 - Work this sheet and the following two sheets with pier and abutment sheets SW-30 to SW-42.
 - Existing reinforcement extending into removal area shall be cleaned, straightened, and incorporated into new construction. Cost included in pay item "Concrete Removal."

HRGreen
 PROJECT CONTACT: Michelle G. Northing
 CITY OF AURORA
 FILE NAME: 082501_AU
 PLOT DRIVER: 082501_AU.dwg
 PEN TABLE: Struct_22x34.tbl

HRGreen.com
 Illinois Professional Design Firm
 #184-001922

| | | |
|-----------------------|----------------|-----------|
| USER NAME = wwood | DESIGNED - SSM | REVISED - |
| PLOT SCALE = N.T.S. | CHECKED - RGD | REVISED - |
| PLOT DATE = 7/26/2011 | DRAWN - WJH | REVISED - |
| | CHECKED - | REVISED - |

CITY OF AURORA
DOWNER PLACE OVER THE WEST BRANCH
OF THE FOX RIVER

DEMOLITION PLAN AND DETAILS
STRUCTURE NO. 045-6006
 SHEET NO. SW-4 OF SW-48 SHEETS

| | | | | |
|---------------------------|----------------|--------|--------------------|-----------|
| F.A. RTE. | SECTION | COUNTY | TOTAL SHEETS | SHEET NO. |
| | 07-00264-00-BR | KANE | 164 | 56 |
| | | | CONTRACT NO. 63620 | |
| ILLINOIS FED. AID PROJECT | | | | |