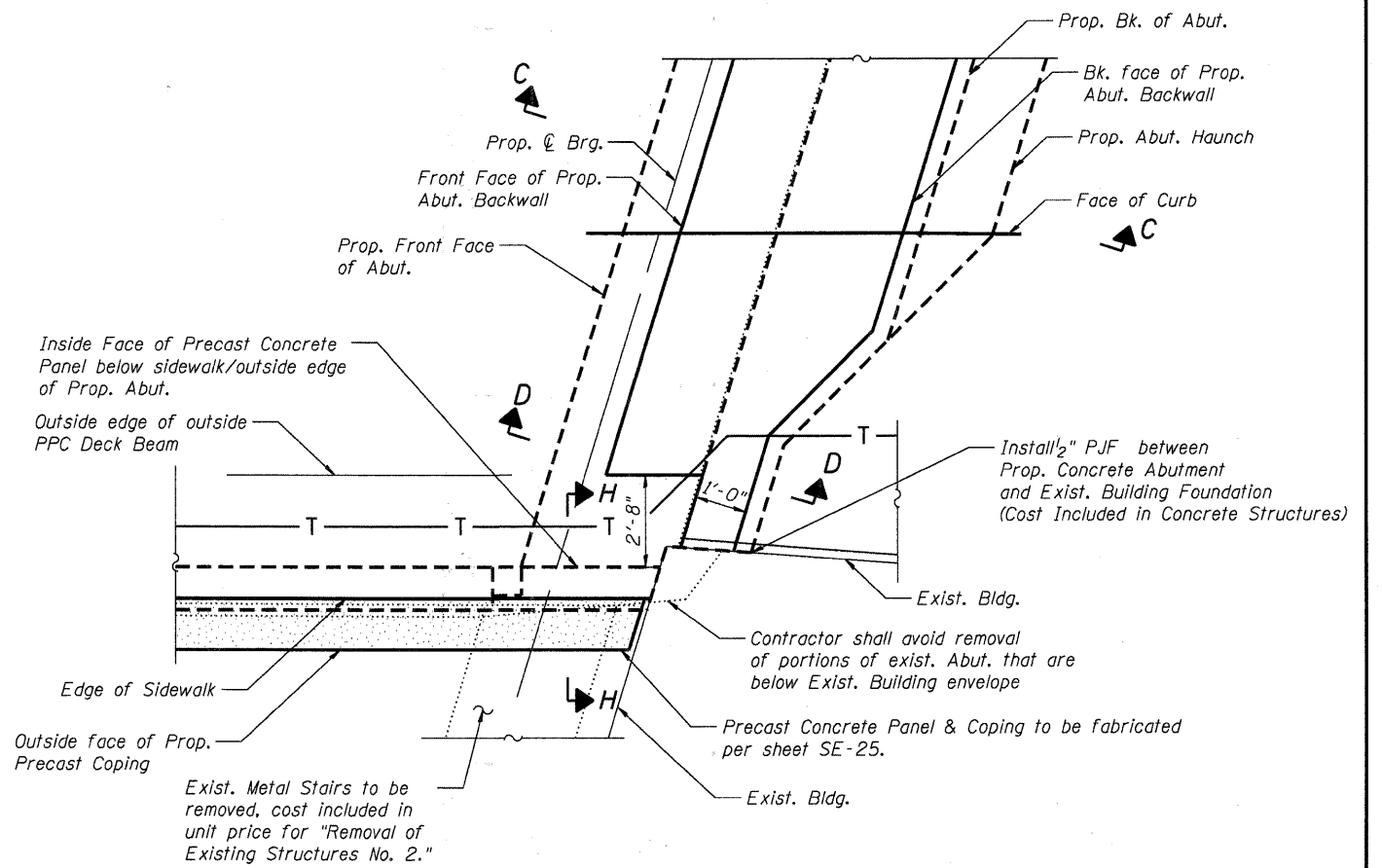


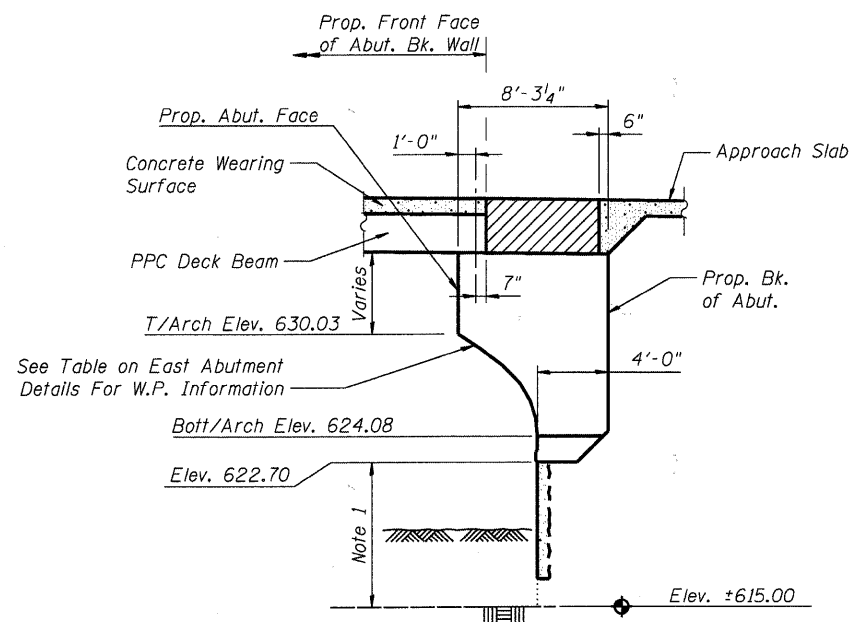
ELEVATION AT S.E. CORNER OF EAST ABUTMENT

Railing not shown for clarity



PLAN - S.E. CORNER OF EAST ABUTMENT

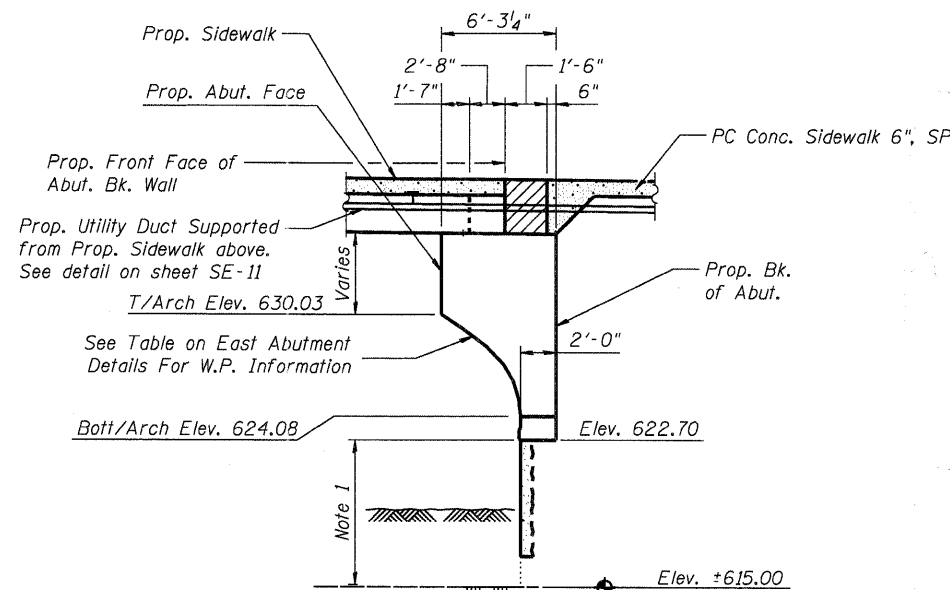
Railing not shown for clarity



SECTION C-C THRU EAST ABUTMENT

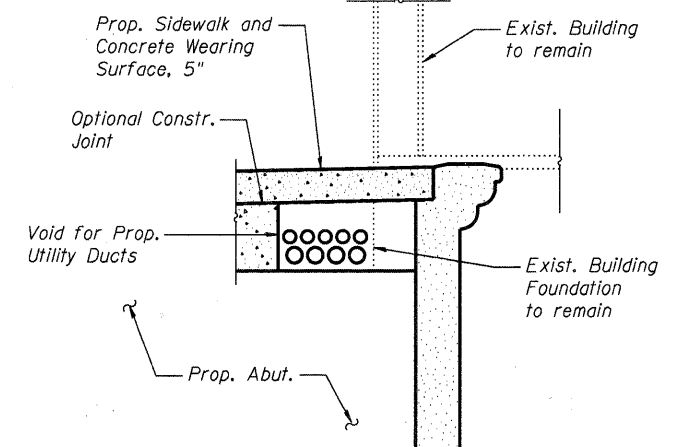
Horizontal Dimensions at Rt. L's

Abut. Backwall to be poured after all PPC Deck Beams, Concrete Wearing Surface and Approach Slab are installed.



SECTION D-D THRU EAST ABUTMENT

Horizontal Dimensions at Rt. L's



SECTION H-H

Notes:
1. Structural Repair of Concrete, see Sheet SE-6.

COMPANY NAME: HRGreen
PROJECT CONTACT: Michael G. Harding
CLIENT: City of Aurora
DATE PLOTTED: 7/26/2011 10:06:25 AM
FILE NAME: 86090472-E-Ed15.ecadp
PLOT DRIVER: pdf.plt
PEN TABLE: S:\P\22434.tbl



HRGreen.com
Illinois Professional Design Firm
#184-001322

USER NAME = whood	DESIGNED - JMW	REVISED -
PLOT SCALE = N.T.S.	CHECKED - RGD	REVISED -
PLOT DATE = 7/26/2011	DRAWN - WJH	REVISED -
	CHECKED -	REVISED -

CITY OF AURORA
DOWNER PLACE OVER THE EAST BRANCH
OF THE FOX RIVER

SOUTHEAST CORNER DETAILS
STRUCTURE NO. 045-6005

SHEET NO. SE-37 OF SE-45 SHEETS

F.A. RTE.	SECTION	COUNTY	TOTAL SHEETS	SHEET NO.
	07-00264-00-BR	KANE	164	137
			CONTRACT NO. 63620	
ILLINOIS FED. AID PROJECT				