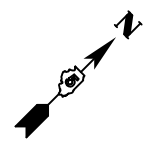
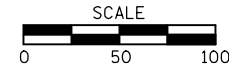


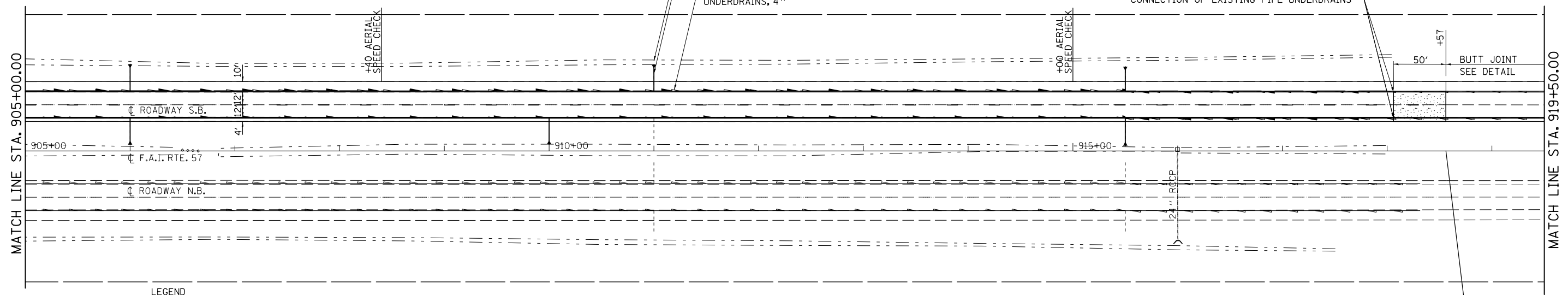
SEC. 8 - T 20 N - R 9 E - 3RD PM



SEE DISTRICT 5 DETAIL 7800BBBB FOR AERIAL SPEED CHECK ZONES AND OTHER STRIPING DETAILS.

PROPOSED CONCRETE HEADWALL FOR PIPE DRAINS (TYP.)
 PROPOSED PIPE UNDERDRAINS 4" (SPECIAL) (TYP.)
 PROPOSED PIPE UNDERDRAINS, 4"

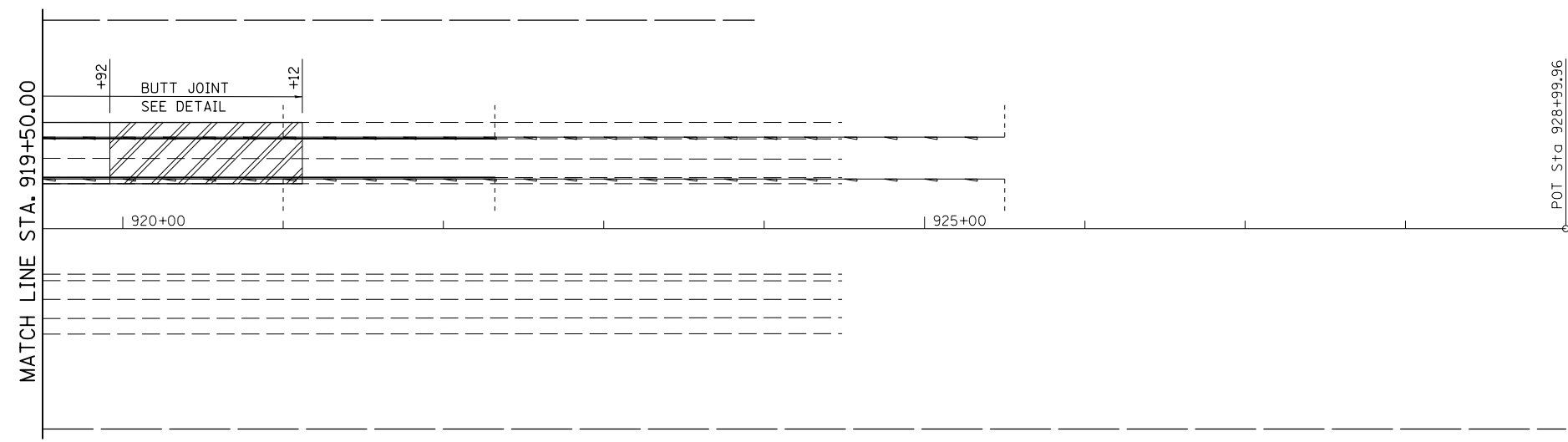
CONNECTION OF EXISTING PIPE UNDERDRAINS



LEGEND

- PAVEMENT REMOVAL
- PAVEMENT CRACKED & SEATED RUBBLIZATION TRANSITION
- HMA SURFACE REMOVAL - BUTT JOINT
- RUBBLIZATION OMISSION

PROPOSED IMPROVEMENT ENDS STA. 918+57.00



FILE NAME =	USER NAME = keyrb	DESIGNED -	REVISED -
c:\pwork\pwork\keyrb\0268570\0570923-sh1-plan.dgn		DRAWN -	REVISED -
	PLOT SCALE = 100.0000' / 1"	CHECKED -	REVISED -
	PLOT DATE = 6/14/2011	DATE -	REVISED -

STATE OF ILLINOIS
 DEPARTMENT OF TRANSPORTATION

PLAN SHEETS F.A.I. 57

SCALE: SHEET NO. 10 OF 10 SHEETS STA. 905+00 TO STA.

F.A.I. RTE.	SECTION	COUNTY	TOTAL SHEETS	SHEET NO.
57	(10-34, 10-35)RS-2(SB)	CHAMPAIGN	66	32
CONTRACT NO. 70923			ILLINOIS FED. AID PROJECT	

Sheet: 10
 Angle: 52.2769
 Align: 1-57