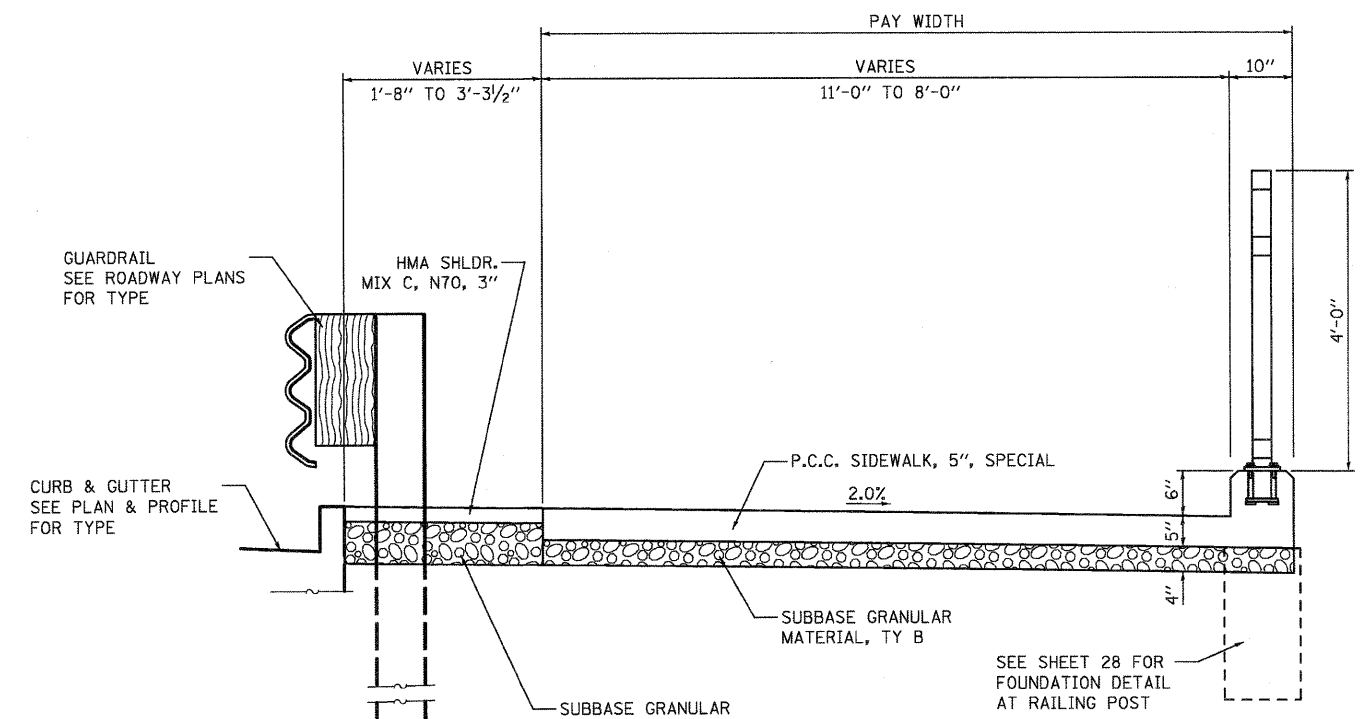


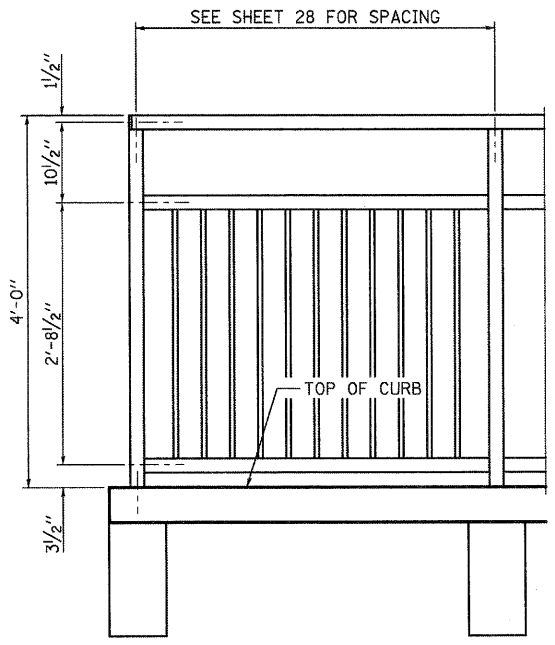
**P.C.C. SIDEWALK, 5", SPECIAL  
ADJACENT TO PARAPET WALL**

STA. 17+02.8 TO STA. 17+17.2  
STA. 18+49.9 TO STA. 18+64.9



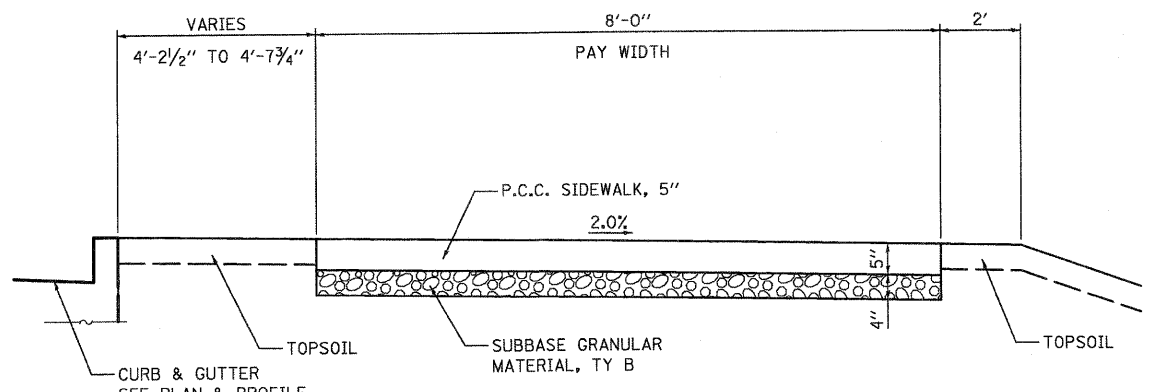
**P.C.C. SIDEWALK, 5", SPECIAL W/CURB  
ADJACENT TO GUARDRAIL**

STA. 16+42.8 TO STA. 17+02.8  
STA. 18+64.9 TO STA. 18+99.9



**STEEL RAILING, SPECIAL**

SEE BRIDGE RAILING DETAILS, STRUCTURAL SHEET 12 OF 24 FOR RAILING DETAILS



**P.C.C. SIDEWALK, 5"**

STA. 15+87.8 TO STA. 16+42.8  
STA. 18+99.9 TO STA. 19+87.9

FILE NAME = W:\Projects\2010\1020254 - Berthel\B-Armed\Civil\Drawings\BIM-2.dgn

**WILLIS BURKE KELSEY ASSOCIATES LTD.**  
116 West Main Street, Suite 201  
St. Charles, Illinois 60174

USER NAME = nparr18	DESIGNED - DPB	REVISED -
PLOT SCALE =	DRAWN - NDP	REVISED -
PLOT DATE = 7/8/2011	CHECKED - SBP	REVISED -
	DATE - 7/8/11	REVISED -

**STATE OF ILLINOIS  
DEPARTMENT OF TRANSPORTATION**

<b>P.C.C. SIDEWALK, SPECIAL DETAILS I</b>	
SCALE:	SHEET NO. 27 OF 88 SHEETS
STA.	TO STA.

F.A.U. RTE.	SECTION	COUNTY	TOTAL SHEETS	SHEET NO.
5355	04-00167-00-BR	DEKALB	88	27
FED. ROAD DIST. NO. 3 [ILLINOIS] FED. AID PROJECT			CONTRACT NO. 87491	