


R3-8 (MOD)
36"x30"
+62.7, 27.1' LT



R3-8 (MOD)
36"x30"
+64.6, 33.0' RT



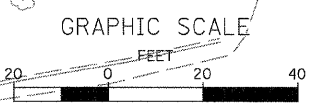
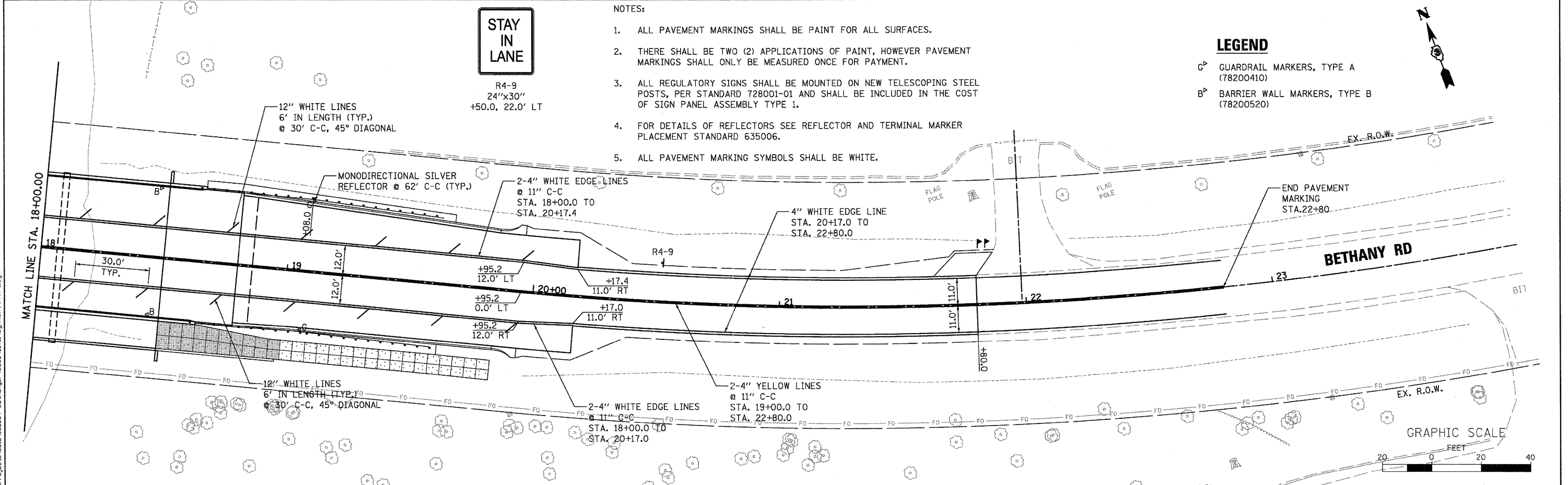
R4-9
24"x30"
+50.0, 27.0' RT

NOTES:

1. ALL PAVEMENT MARKINGS SHALL BE PAINT FOR ALL SURFACES.
2. THERE SHALL BE TWO (2) APPLICATIONS OF PAINT, HOWEVER PAVEMENT MARKINGS SHALL ONLY BE MEASURED ONCE FOR PAYMENT.
3. ALL REGULATORY SIGNS SHALL BE MOUNTED ON NEW TELESCOPING STEEL POSTS, PER STANDARD T28001-01 AND SHALL BE INCLUDED IN THE COST OF SIGN PANEL ASSEMBLY TYPE 1.
4. FOR DETAILS OF REFLECTORS SEE REFLECTOR AND TERMINAL MARKER PLACEMENT STANDARD 635006.
5. ALL PAVEMENT MARKING SYMBOLS SHALL BE WHITE.

LEGEND

- G^o GUARDRAIL MARKERS, TYPE A (78200410)
- B^o BARRIER WALL MARKERS, TYPE B (78200520)



WILLS BURKE KELSEY ASSOCIATES LTD. 116 West Main Street, Suite 201 St. Charles, Illinois 60174	USER NAME = nparris	DESIGNED - DPB	REVISED -	STATE OF ILLINOIS DEPARTMENT OF TRANSPORTATION	PAVEMENT MARKING PLAN		F.A.U. RTE. 5355	SECTION 04-00167-00-BR	COUNTY DEKALB	TOTAL SHEETS 88	SHEET NO. 44
	PLOT SCALE = AS SHOWN	DRAWN - NDP	REVISED -		SCALE: AS SHOWN	SHEET NO. 44 OF 88 SHEETS	STA. 12+19.00 TO STA. 22+80.00	FED. ROAD DIST. NO. 3 [ILLINOIS] FED. AID PROJECT			
	PLOT DATE = 7/6/2011	CHECKED - SBP	REVISED -				CONTRACT NO. 87491				
		DATE - 7/8/11	REVISED -								