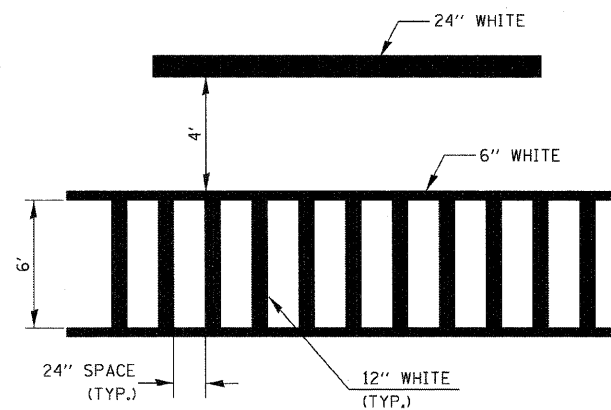


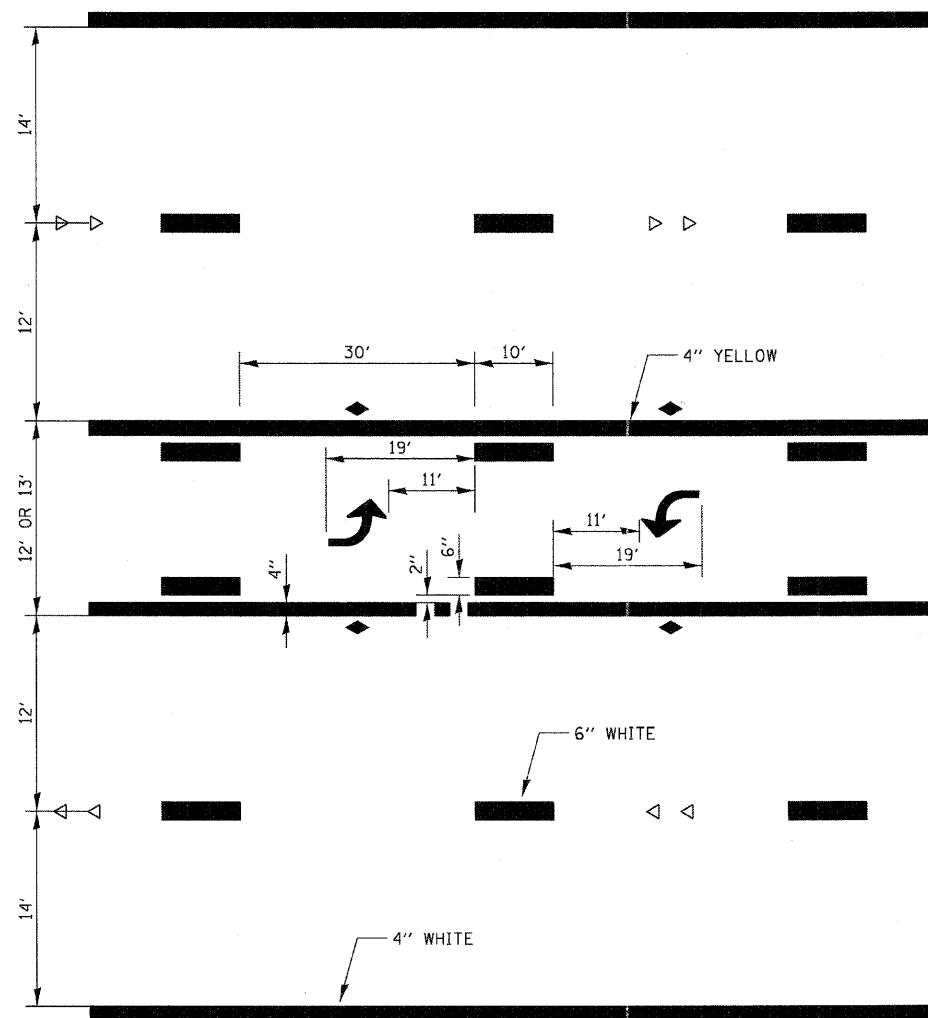
**TYPICAL SPACING DETAIL FOR
CROSSWALKS AND STOP BARS**

**780-3
OPTION 1**

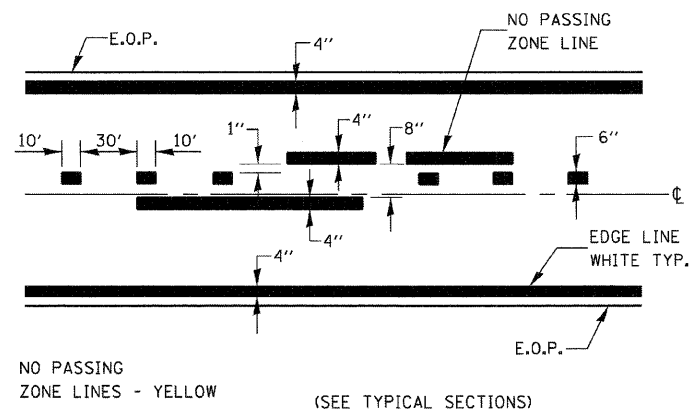


**TYPICAL SPACING DETAIL FOR
CROSSWALKS AND STOP BARS**

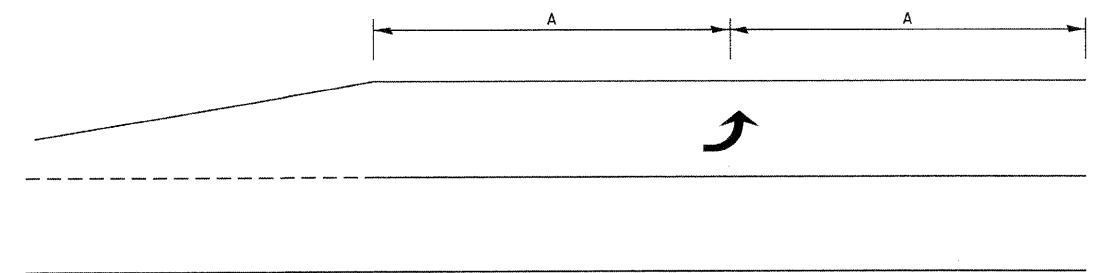
**780-3
OPTION 2**



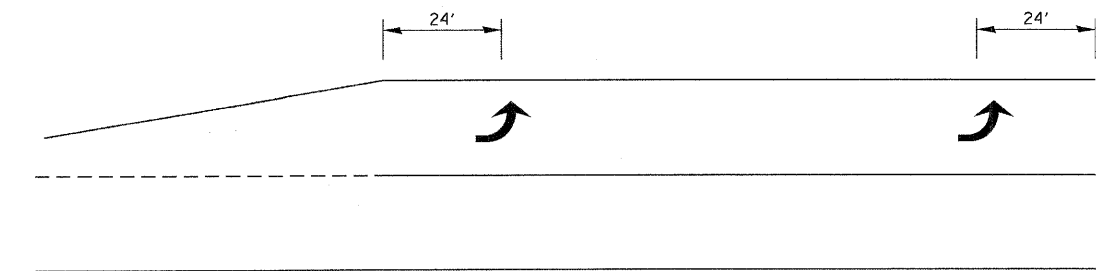
**TYPICAL APPLICATION @
TWO WAY LEFT TURN LANE (TWLTL)**
780-2



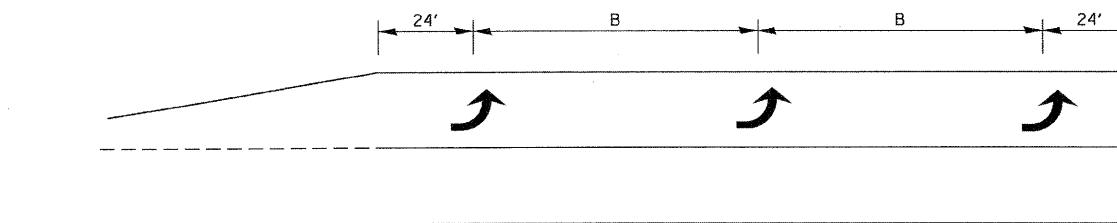
PAVEMENT MARKING 780-8



99' AND UNDER



100' TO 149'



150' AND LONGER

**TYPICAL PLACEMENT OF ARROWS
IN TURN LANES**

780-10

URBAN PAVEMENT MARKING

FILE NAME = W:\Projects\2010\102264 - Bechtel\gpc\cadd\civil\Urban\Std\780-8.dgn

WBK
WILLS BURKE KELSEY ASSOCIATES LTD.
116 West Main Street, Suite 201
St. Charles, Illinois 60174

USER NAME = nparis	DESIGNED -	REVISED -
PLOT SCALE =	DRAWN -	REVISED -
PLOT DATE = 7/6/2011	CHECKED -	REVISED -
	DATE - 7/8/11	REVISED -

**STATE OF ILLINOIS
DEPARTMENT OF TRANSPORTATION**

DISTRICT 3 STANDARD DETAILS	
SCALE:	SHEET NO. 74 OF 88 SHEETS STA. TO STA.

F.A.U. RTE.	SECTION	COUNTY	TOTAL SHEETS	SHEET NO.
5355	04-00167-00-BR	DEKALB	88	74
FED. ROAD DIST. NO. 3 ILLINOIS FED. AID PROJECT				