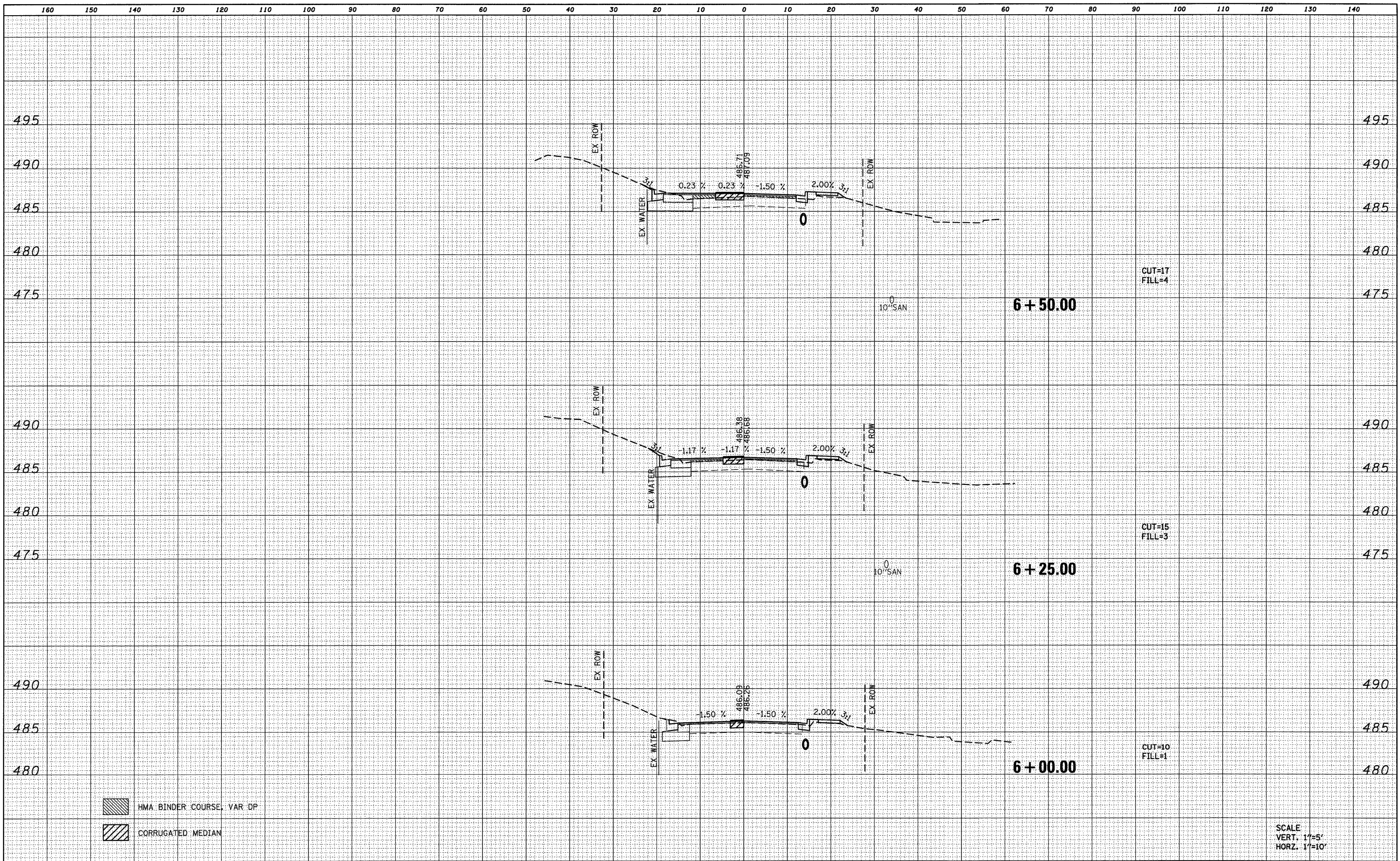




DATE	
BY	
FINAL SURVEY	
SURVEYED	
PLOTTED	
NOTE BOOK	
AREAS CHECKED	
NO.	

DATE	
BY	
ORIGINAL SURVEY	
SURVEYED	
PLOTTED	
NOTE BOOK	
AREAS CHECKED	
NO.	



 HMA BINDER COURSE, VAR DP
 CORRUGATED MEDIAN

SCALE
 VERT. 1"=5'
 HORZ. 1"=10'

FILE NAME = D828013-sht-xssht.dgn
 USER NAME = randy
 PLOT TIME = 9:42:21 AM
 PLOT SCALE = 10.0000 / IN.
 PLOT DATE = 7/28/2011

DESIGNED - TLC	REVISED -
DRAWN - RGV	REVISED -
CHECKED -	REVISED -
DATE -	REVISED -

STATE OF ILLINOIS
 DEPARTMENT OF TRANSPORTATION

CROSS SECTIONS

SCALE: SHEET NO. 2 OF 6 SHEETS STA. 6+00.00 TO STA. 6+50.00

F.A.U. RTE.	SECTION	COUNTY	TOTAL SHEETS	SHEET NO.
9302	08-00047-00-PV	MONROE	25	21
S MAIN ST RECONSTRUCTION			CONTRACT NO. 97467	
ILLINOIS FED. AID PROJECT				