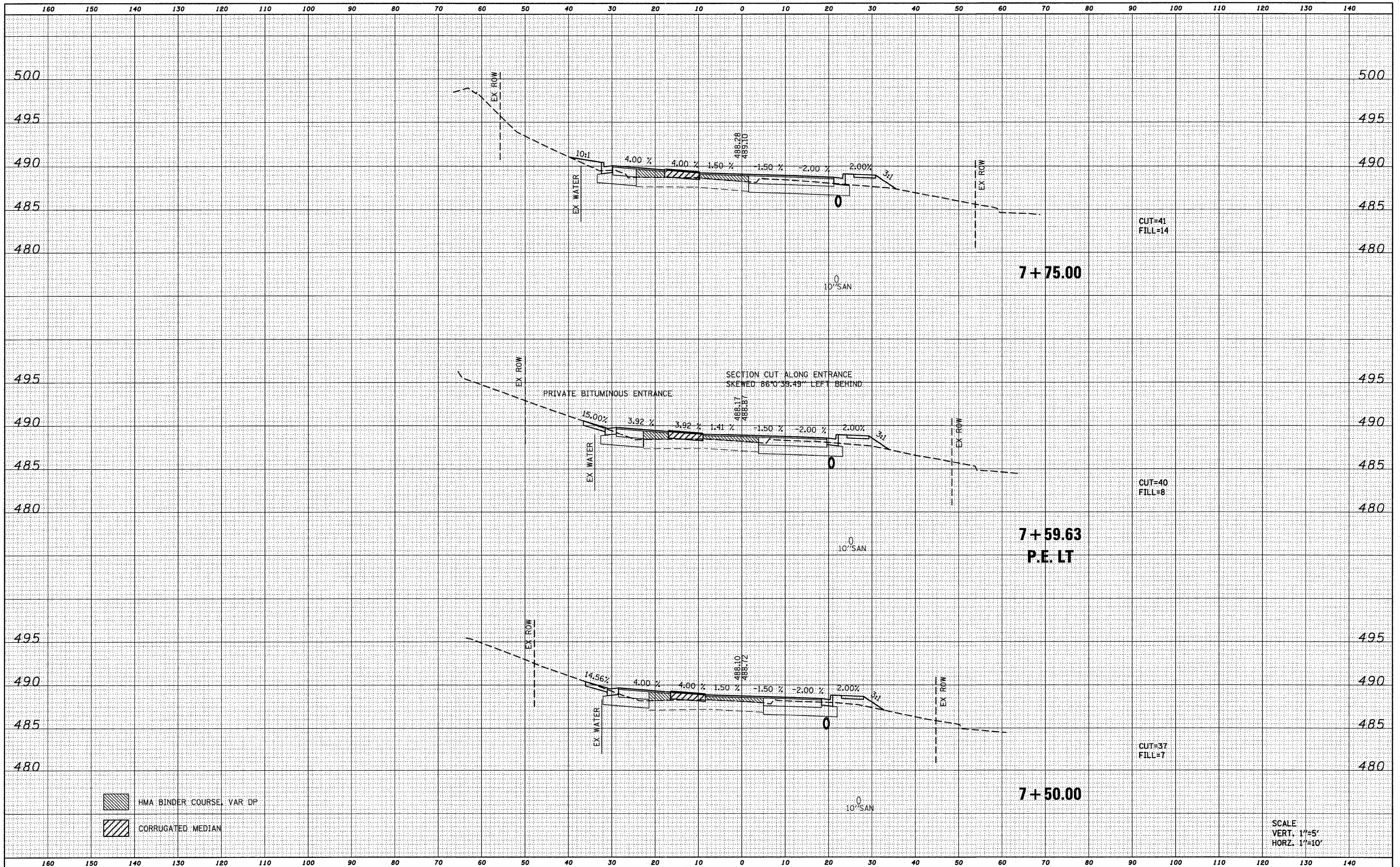




DATE	
BY	
SURVEYED	
PLOTTED	
NOTE BOOK	
AREAS CHECKED	
NO.	

DATE	
BY	
SURVEYED	
PLOTTED	
NOTE BOOK	
AREAS CHECKED	
NO.	



 HMA BINDER COURSE, VAR DP
 CORRUGATED MEDIAN

SCALE:
 VERT. 1"=5'
 HORZ. 1"=10'

FILE NAME = D828013-shr-xssht.dgn
 USER NAME = randy
 DESIGNED - TLC
 DRAWN - RGV
 CHECKED -
 DATE - 7/28/2011

REVISIONS:
 REVISED -
 REVISED -
 REVISED -
 REVISED -

STATE OF ILLINOIS
DEPARTMENT OF TRANSPORTATION

CROSS SECTIONS
 SCALE: SHEET NO. 4 OF 6 SHEETS STA. 7+50.00 TO STA. 7+75.00

F.A.U. RTE.	SECTION	COUNTY	TOTAL SHEETS	SHEET NO.
9302	08-00047-00-PV	MONROE	25	23
S MAIN ST RECONSTRUCTION			CONTRACT NO. 97467	
ILLINOIS FED. AID PROJECT				