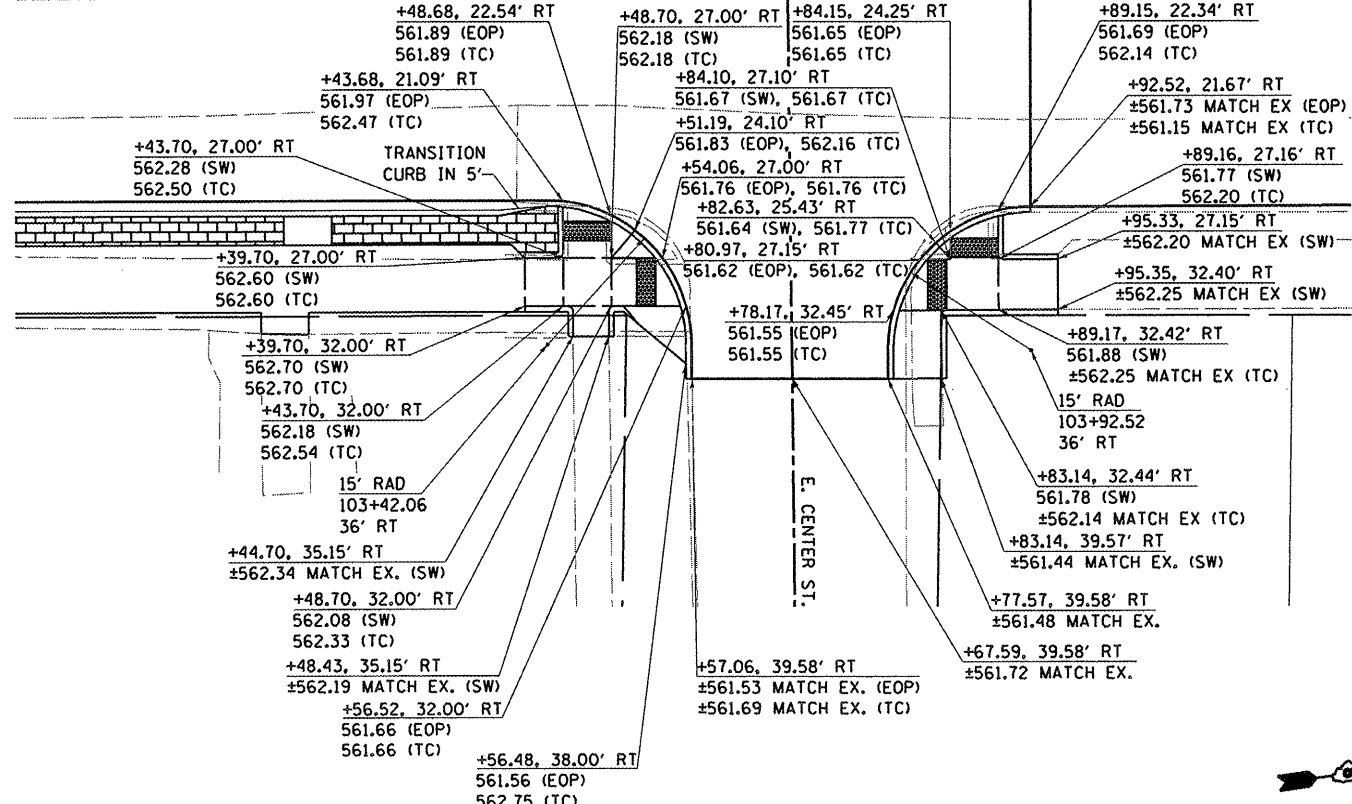
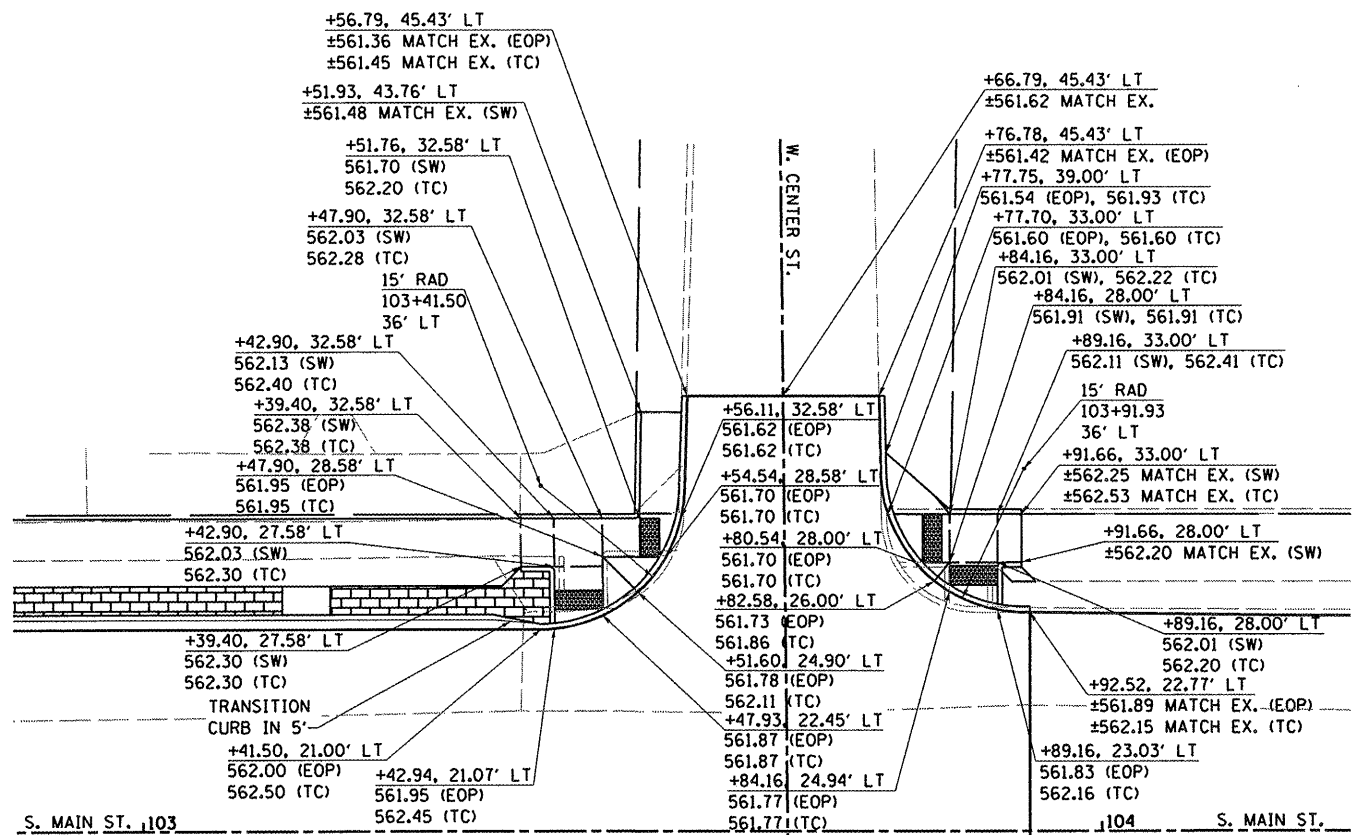
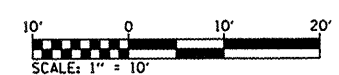
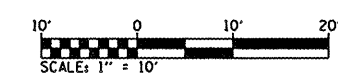


NOTE:
 (EOP) = EDGE OF PAVEMENT
 (SW) = SIDEWALK
 (TC) = TOP OF CURB
 (EA) = EDGE OF ASPHALT

MAIN STREET AND OAK STREET
 SCALE 1"=10'



MAIN STREET AND CENTER STREET
 SCALE 1"=10'



FILE NAME =	USER NAME = #USER*	DESIGNED - JTH	REVISED -	STATE OF ILLINOIS DEPARTMENT OF TRANSPORTATION	INTERSECTION DETAILS		F.A.U. RTE.	SECTION	COUNTY	TOTAL SHEETS	SHEET NO.	
#FILE#	PLOT SCALE = #SCALE*	DRAWN - JTH	REVISED -		SCALE: 1" = 10'	SHEET NO. 2 OF 2 SHEETS	STA.	9393	10-00026-01-RS	MADISON	31	19
	PLOT DATE = #DATE*	CHECKED - TLC	REVISED -				TO STA.	S. MAIN STREET RECONSTRUCTION - PH 2 CONTRACT NO. 97474				
		DATE -	REVISED -					FED. ROAD DIST. NO. ILLINOIS FED. AID PROJECT				