

STATE OF ILLINOIS  
DEPARTMENT OF TRANSPORTATION

F A P RTE	SECTION	COUNTY	TOTAL SHEETS	SHEET NO.
327	D7 PATCHING 2023-5	RICHLAND	4	1
		ILLINOIS	CONTRACT NO. 74B57	

FOR INDEX OF SHEETS, SEE SHEET NO. 2

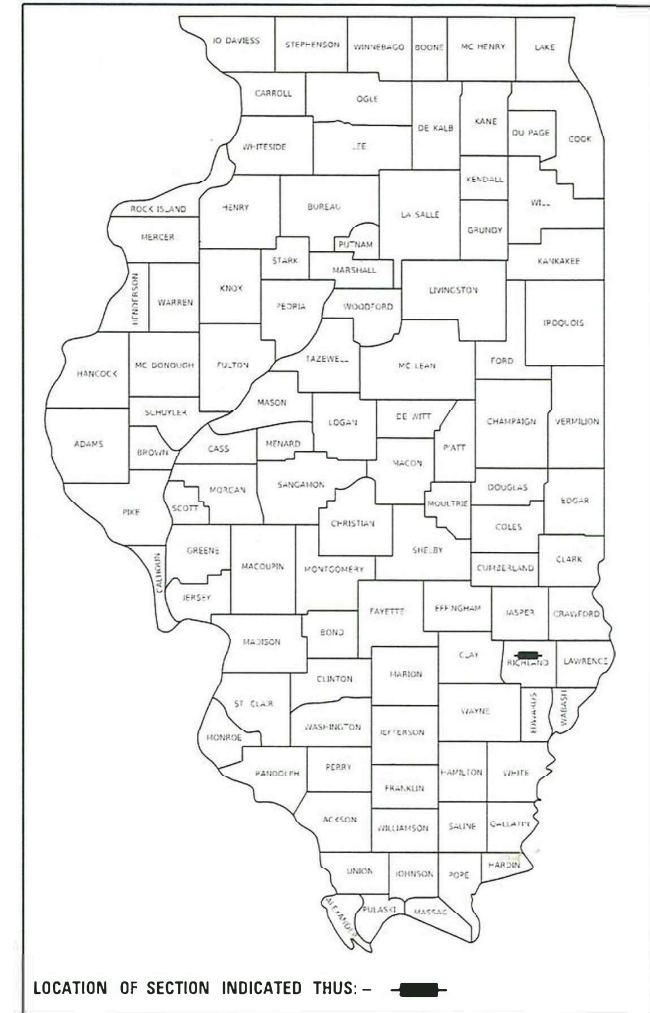
**PROPOSED  
HIGHWAY PLANS**

FAP ROUTE 327 (US 50)  
SECTION D7 PATCHING 2023-5

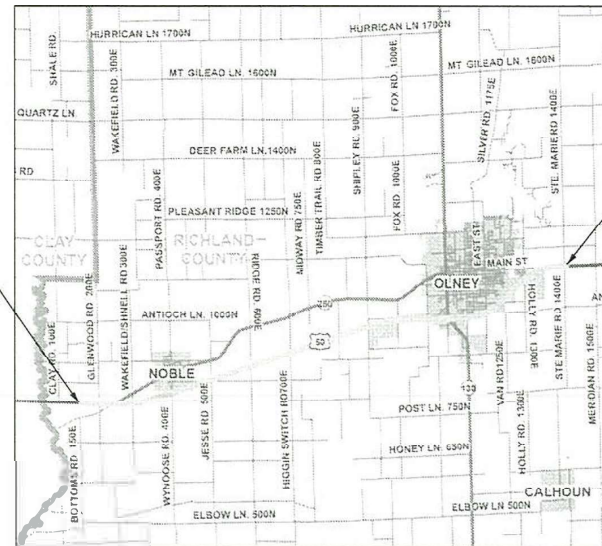
PATCHING  
RICHLAND COUNTY

C-97-129-22

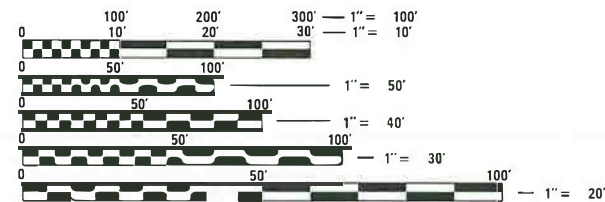
D-97-082-22



PROJECT BEGINS: MILE POST 2.025



PROJECT ENDS: MILE POST 12.208



FULL SIZE PLANS HAVE BEEN PREPARED USING STANDARD ENGINEERING SCALES. REDUCED SIZED PLANS WILL NOT CONFORM TO STANDARD SCALES. IN MAKING MEASUREMENTS ON REDUCED PLANS, THE ABOVE SCALES MAY BE USED.

J.U.L.I.E.  
JOINT UTILITY LOCATION INFORMATION FOR EXCAVATORS  
1-800-892-0123  
OR 811

PROJECT ENGINEER: MATT BOWER  
PROJECT MANAGER: MATT BOWER

GROSS LENGTH = 53,766.24 FT. = 10.183 MILE  
NET LENGTH = 53,766.24 FT. = 10.183 MILE

CONTRACT NO. 74B57

STATE OF ILLINOIS  
DEPARTMENT OF TRANSPORTATION

SUBMITTED July 11 20 22  
Jeffrey P. Myerles  
REGIONAL ENGINEER

August 19, 2022  
Steph A. Elk  
ENGINEER OF DESIGN AND ENVIRONMENT

August 19, 2022  
Steph M. Smith  
DIRECTOR OF HIGHWAYS PROJECT IMPLEMENTATION

PRINTED BY THE AUTHORITY  
OF THE STATE OF ILLINOIS

**GENERAL NOTES**

THIS PROJECT IS LOCATED ON US 50 FROM 1.6 MILES EAST OF CLAY COUNTY LINE TO 0.6 MILES WEST OF STE MARIE ROAD IN RICHLAND COUNTY. THE WORK INCLUDED IN THIS SECTION CONSISTS OF CLASS C PATCHING, TRAFFIC CONTROL, AND ANY OTHER WORK NECESSARY TO COMPLETE THIS SECTION.

THE ACTUAL LOCATIONS OF PAVEMENT PATCHING AND FINAL QUANTITIES SHALL BE DETERMINED BY THE ENGINEER IN THE FIELD.

**INDEX OF SHEETS**

SHEET NO.	ITEM
1	COVER SHEET
2	INDEX OF SHEETS, HIGHWAY STANDARDS & GENERAL NOTES
3	SUMMARY OF QUANTITIES
4	SCHEDULES OF QUANTITIES

THE FOLLOWING STANDARDS ARE A PART OF THESE PLANS AND ARE INCLUDED FOLLOWING THE LAST NUMBERED SHEET OF THE PLANS.

STD. NO.	DESCRIPTION
000001-08	STANDARD SYMBOLS, ABBREVIATIONS, AND PATTERNS
001006	DECIMAL OF AN INCH AND OF A FOOT
420001-10	PAVEMENT JOINTS
442201-03	CLASS C AND D PATCHES
701001-02	OFF-ROAD OPERATIONS, 2L, 2W, MORE THAN 15' AWAY
701006-05	OFF-ROAD OPERATIONS, 2L, 2W, 15' TO 24" FROM PAVEMENT EDGE
701201-05	LANE CLOSURE, 2L, 2W, DAY ONLY, FOR SPEEDS >= 45 MPH
701301-04	LANE CLOSURE, 2L, 2W, SHORT TIME OPERATIONS
701901-08	TRAFFIC CONTROL DEVICES

MODEL: Default  
 FILE NAME: p:\ultra-cw-bea\p\com\PIV\DOT\Documents\DOT Office\Dir\dir\_7\Project\74B57\CAD\DATA\CAD\Sheets\ID74B57-sh-gen-note.dgn

USER NAME = Default	DESIGNED -	REVISED -	<b>STATE OF ILLINOIS DEPARTMENT OF TRANSPORTATION</b>	<b>INDEX OF SHEETS, GENERAL NOTES AND HIGHWAY STANDARDS</b>	F.A.P. RTE.	SECTION	COUNTY	TOTAL SHEETS	SHEET NO.
	DRAWN -	REVISED -			327	D7 PATCHING 2023-5	RICHLAND	4	2
PLOT SCALE = 100,0000 ' / in.	CHECKED -	REVISED -			CONTRACT NO. 74B57				
PLOT DATE = 7/12/2022	DATE -	REVISED -			SCALE:	SHEET OF SHEETS	STA. TO STA.	ILLINOIS FED. AID PROJECT	

100% STATE

SUMMARY OF QUANTITIES			TOTAL QUANTITIES	CONSTRUCTION TYPE CODE	
CODE NO	ITEM	UNIT		0006 RURAL	0006 URBAN
44201385	CLASS C PATCHES, TYPE I, 13 INCH	SO YD	373	329	44
44201389	CLASS C PATCHES, TYPE II, 13 INCH	SO YD	1042	678	364
44201394	CLASS C PATCHES, TYPE III, 13 INCH	SO YD	143	84	59
67100100	MOBILIZATION	L SUM	1	0.6	0.4
70100450	TRAFFIC CONTROL AND PROTECTION, STANDARD 701201	L SUM	1	0.6	0.4
70107025	CHANGEABLE MESSAGE SIGN	CAL DA	28	14	14

SUMMARY OF QUANTITIES			TOTAL QUANTITIES	CONSTRUCTION TYPE CODE	
CODE NO	ITEM	UNIT			

MODEL: Default  
 FILE NAME: p:\ultra-cad-beadley.com\PIV\DOT\Documents\DOT Offices\Dir\dir\_7\Project\74B57\CADData\CAD\Sheet\74B57-44-500.dgn

USER NAME = Default	DESIGNED -	REVISED -
PLOT SCALE = 100,0000 ' / in.	DRAWN -	REVISED -
PLOT DATE = 7/12/2022	CHECKED -	REVISED -
	DATE -	REVISED -

**STATE OF ILLINOIS  
 DEPARTMENT OF TRANSPORTATION**

SUMMARY OF QUANTITIES		
SCALE:	SHEET OF SHEETS	STA. TO STA.

F.A.P. RTE.	SECTION	COUNTY	TOTAL SHEETS	SHEET NO.
327	D7 PATCHING 2023-5	RICHLAND	4	3
ILLINOIS FED. AID PROJECT			CONTRACT NO. 74B57	

