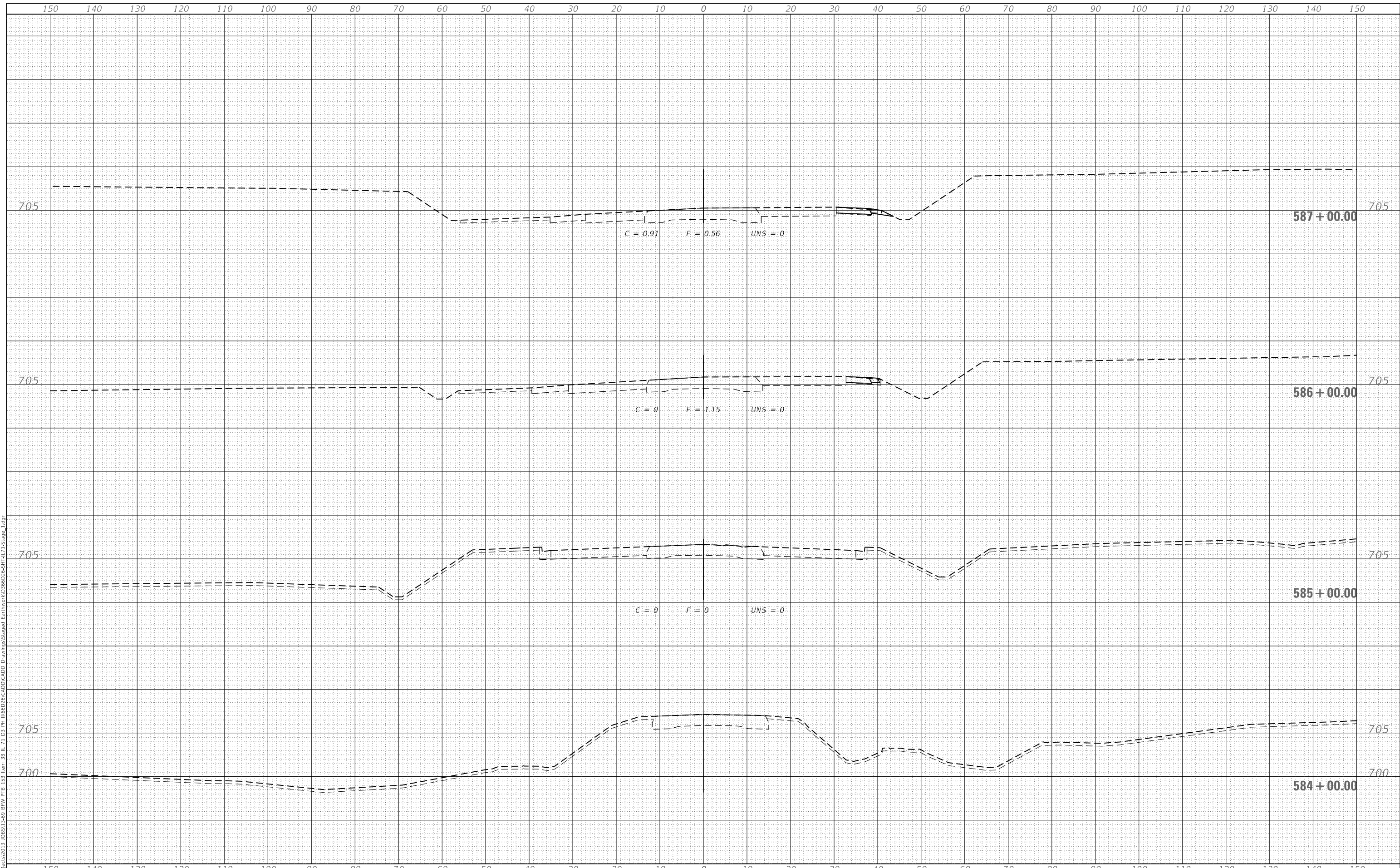


FINAL SURVEY NO.	SURVEYED	BY	DATE
NOTE BOOK	PLOTTED		
AREAS CHECKED	TEMPLATE		
	AREAS CHECKED		

ORIGINAL SURVEY NO.	SURVEYED	BY	DATE
NOTE BOOK	PLOTTED		
AREAS CHECKED	TEMPLATE		
	AREAS CHECKED		

MODEL: Definit
 FILE NAME: Spinoles2013_JOBS13-69_BFW_P15 Item 38 IL 71 03 PM 11/6/2021 C:\DD\CADD Drawings\Stage1 Earthwork\0366D26-S1F-IL-71-Stage_1.dgn



USER NAME = smaxwell
 PLOT SCALE = 20.0000' / in.
 PLOT DATE = 10/1/2021

DESIGNED -	REVISED -
DRAWN -	REVISED -
CHECKED -	REVISED -
DATE -	REVISED -

STATE OF ILLINOIS
 DEPARTMENT OF TRANSPORTATION

IL 71 - STAGE 1 - CROSS SECTIONS

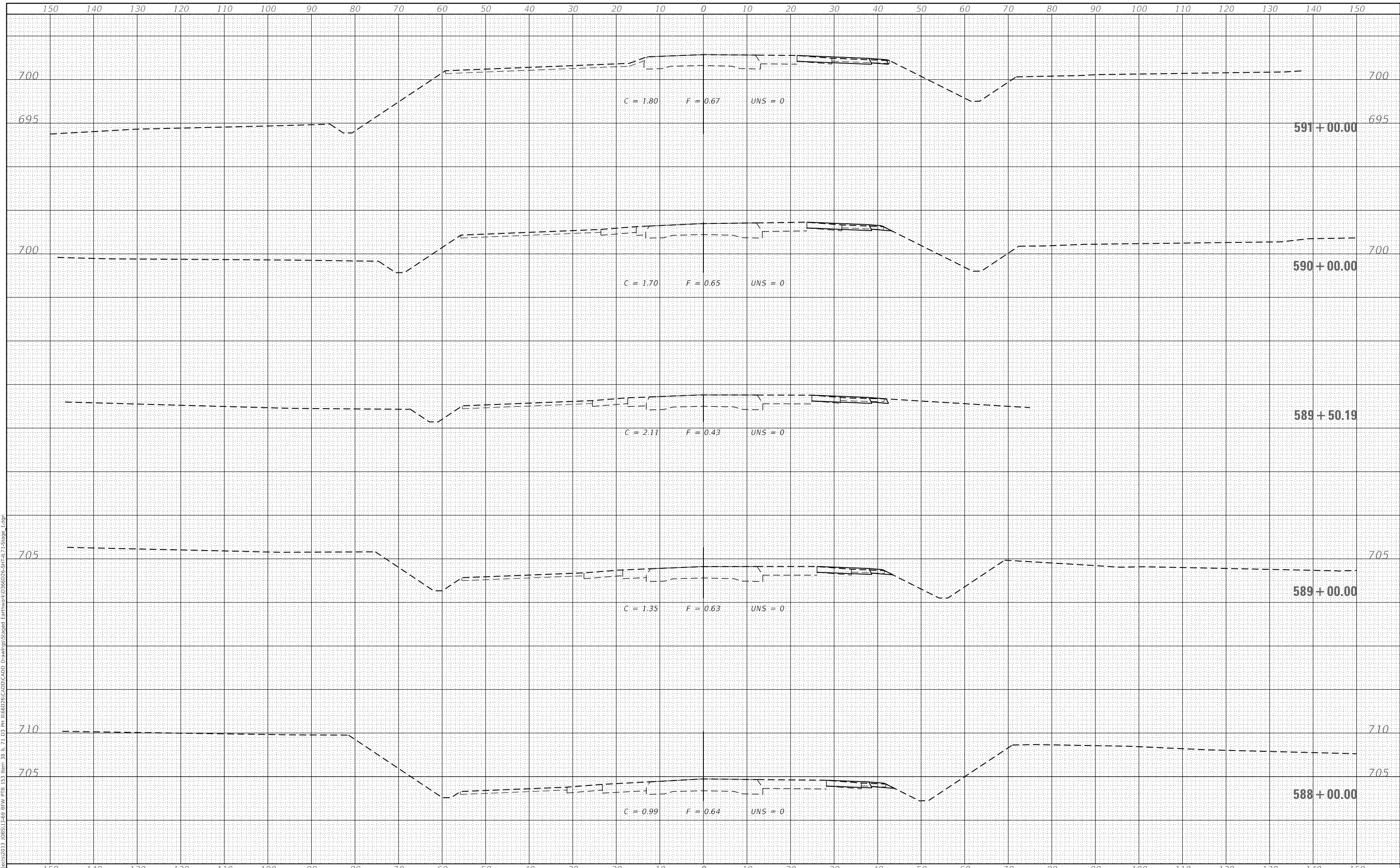
SCALE: SHEET OF SHEETS STA. 584+00.00 TO STA. 587+00.00

F.A.P. RTE.	SECTION	COUNTY	TOTAL SHEETS	SHEET NO.
311	(1-1)R, BR1	KENDALL		
CONTRACT NO. 66D26				
ILLINOIS FED. AID PROJECT				

FINAL SURVEY NO.	SURVEYED	DATE
NOTE BOOK	PLOTTED	BY
AREAS CHECKED	TEMPLATE	
	AREAS CHECKED	

ORIGINAL SURVEY NO.	SURVEYED	DATE
NOTE BOOK	PLOTTED	BY
AREAS CHECKED	TEMPLATE	
	AREAS CHECKED	

MODEL: Definit
 FILE NAME: S:\projects\2013_JOBS\13-69_BFW_P13 Item 38 IL 71 03 PH 066D26\CADD Drawings\Stage1 Earthwork\0366D26-S1-I-71-Stage_1.dgn



USER NAME = smaxwell
 PLOT SCALE = 20.0000' / in.
 PLOT DATE = 10/1/2021

DESIGNED -
 DRAWN -
 CHECKED -
 DATE -

REVISED -
 REVISED -
 REVISED -
 REVISED -

**STATE OF ILLINOIS
 DEPARTMENT OF TRANSPORTATION**

IL 71 - STAGE 1 - CROSS SECTIONS

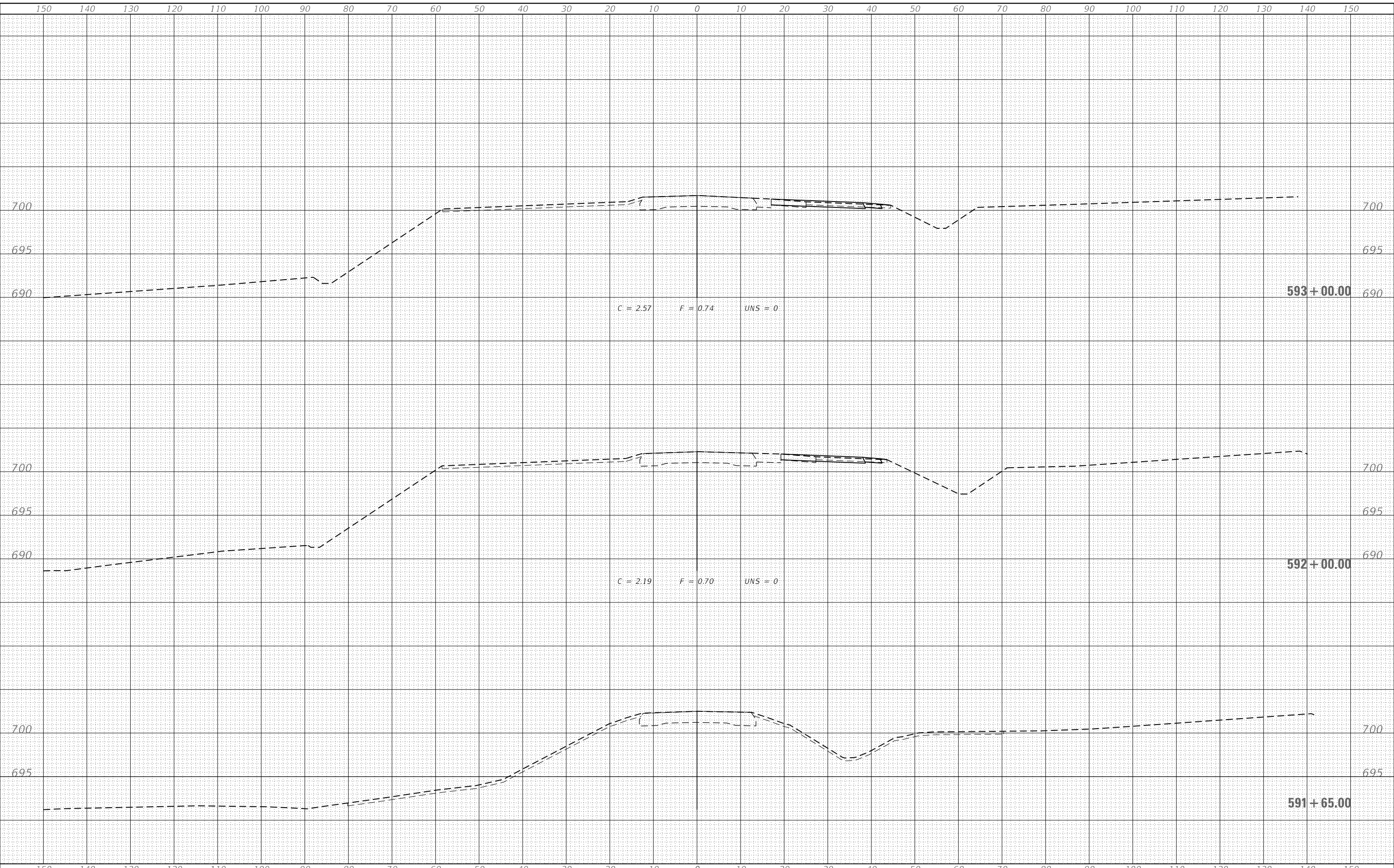
SCALE: SHEET OF SHEETS STA. 588+00.00 TO STA. 591+00.00

F.A.P. RTE.	SECTION	COUNTY	TOTAL SHEETS	SHEET NO.
311	(1-1)R, BR1	KENDALL		
CONTRACT NO. 66D26			ILLINOIS FED. AID PROJECT	

FINAL SURVEY NO.	SURVEYED	BY	DATE
NOTE BOOK	PLOTTED		
AREAS CHECKED	TEMPLATE		
	AREAS CHECKED		

ORIGINAL SURVEY NO.	SURVEYED	BY	DATE
NOTE BOOK	PLOTTED		
AREAS CHECKED	TEMPLATE		
	AREAS CHECKED		

MODEL: Definit
 FILE NAME: S:\projects\2013_JOBS\13-69_BFW_P1B_153_Item_38_IL_71_03_P1_IL66D26\CADD_Drawings\Stage1_Earthwork\0366D26-S1F-L1-Stage_1.dgn



USER NAME = smaxwell
 PLOT SCALE = 20.0000' / in.
 PLOT DATE = 10/1/2021

DESIGNED -	REVISIED -
DRAWN -	REVISIED -
CHECKED -	REVISIED -
DATE -	REVISIED -

**STATE OF ILLINOIS
 DEPARTMENT OF TRANSPORTATION**

IL 71 - STAGE 1 - CROSS SECTIONS

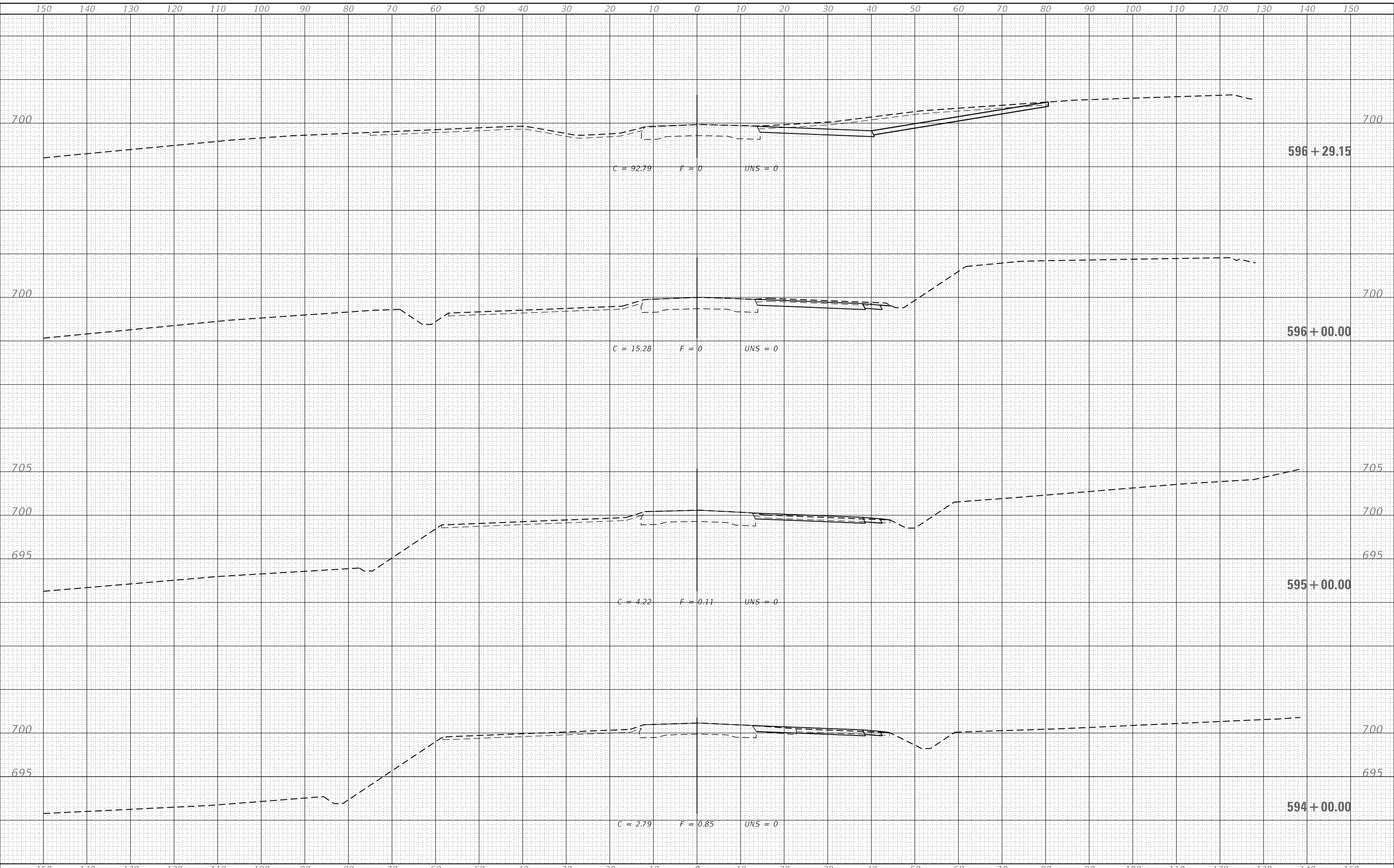
SCALE: SHEET OF SHEETS STA. 591+65.00 TO STA. 593+00.00

F.A.P. RTE.	SECTION	COUNTY	TOTAL SHEETS	SHEET NO.
311	(1-1)R, BR1	KENDALL		
CONTRACT NO. 66D26				
ILLINOIS FED. AID PROJECT				

FINAL SURVEY NO.	SURVEYED	DATE
NOTE BOOK	PLOTTED	BY
AREAS CHECKED	TEMPLATE	
	AREAS CHECKED	

ORIGINAL SURVEY NO.	SURVEYED	DATE
NOTE BOOK	PLOTTED	BY
AREAS CHECKED	TEMPLATE	
	AREAS CHECKED	

MODEL: Definit
 FILE NAME: S:\projects\2013_JOBS\13-69_BFW_P13_13 Item 38 IL 71 03 PH 066D26\CADD Drawings\Stage1 Earthwork\0366D26-S1F-L71-Stage_1.dgn



USER NAME = smaxwell
 PLOT SCALE = 20.0000 ' / in.
 PLOT DATE = 10/1/2021

DESIGNED -	REVISED -
DRAWN -	REVISED -
CHECKED -	REVISED -
DATE -	REVISED -

STATE OF ILLINOIS
 DEPARTMENT OF TRANSPORTATION

IL 71 - STAGE 1 - CROSS SECTIONS

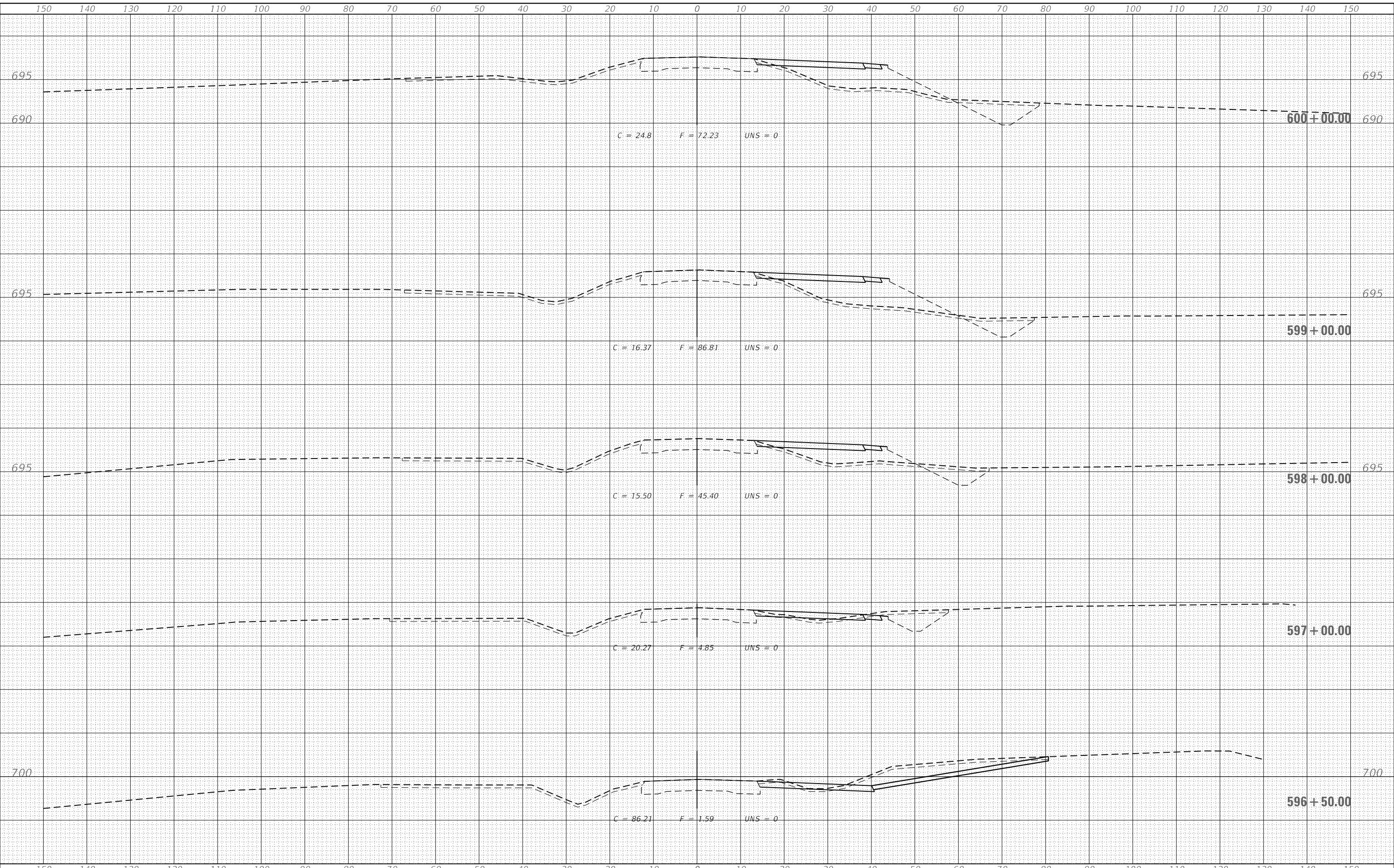
SCALE: SHEET OF SHEETS STA. 594+00.00 TO STA. 596+29.15

F.A.P. RTE.	SECTION	COUNTY	TOTAL SHEETS	SHEET NO.
311	(1-1)R, BR1	KENDALL		
CONTRACT NO. 66D26				
ILLINOIS FED. AID PROJECT				

FINAL SURVEY NO.	SURVEYED	DATE
NOTE BOOK	PLOTTED	
	TEMPLATE	
	AREAS CHECKED	

ORIGINAL SURVEY NO.	SURVEYED	DATE
NOTE BOOK	PLOTTED	
	TEMPLATE	
	AREAS CHECKED	

MODEL: Default
 FILE NAME: S:\projects\2013_JOBS\13-69_BFW_P13_153_Item_38_IL_71-03_P13_IL66D26\CADD_Drawings\Stage1_Earthwork\0366D26-S1F-L71-Stage_1.dgn



USER NAME = smaxwell
 PLOT SCALE = 20.0000' / in.
 PLOT DATE = 10/1/2021

DESIGNED -	REVISÉ -
DRAWN -	REVISÉ -
CHECKED -	REVISÉ -
DATE -	REVISÉ -

STATE OF ILLINOIS
 DEPARTMENT OF TRANSPORTATION

IL 71 - STAGE 1 - CROSS SECTIONS

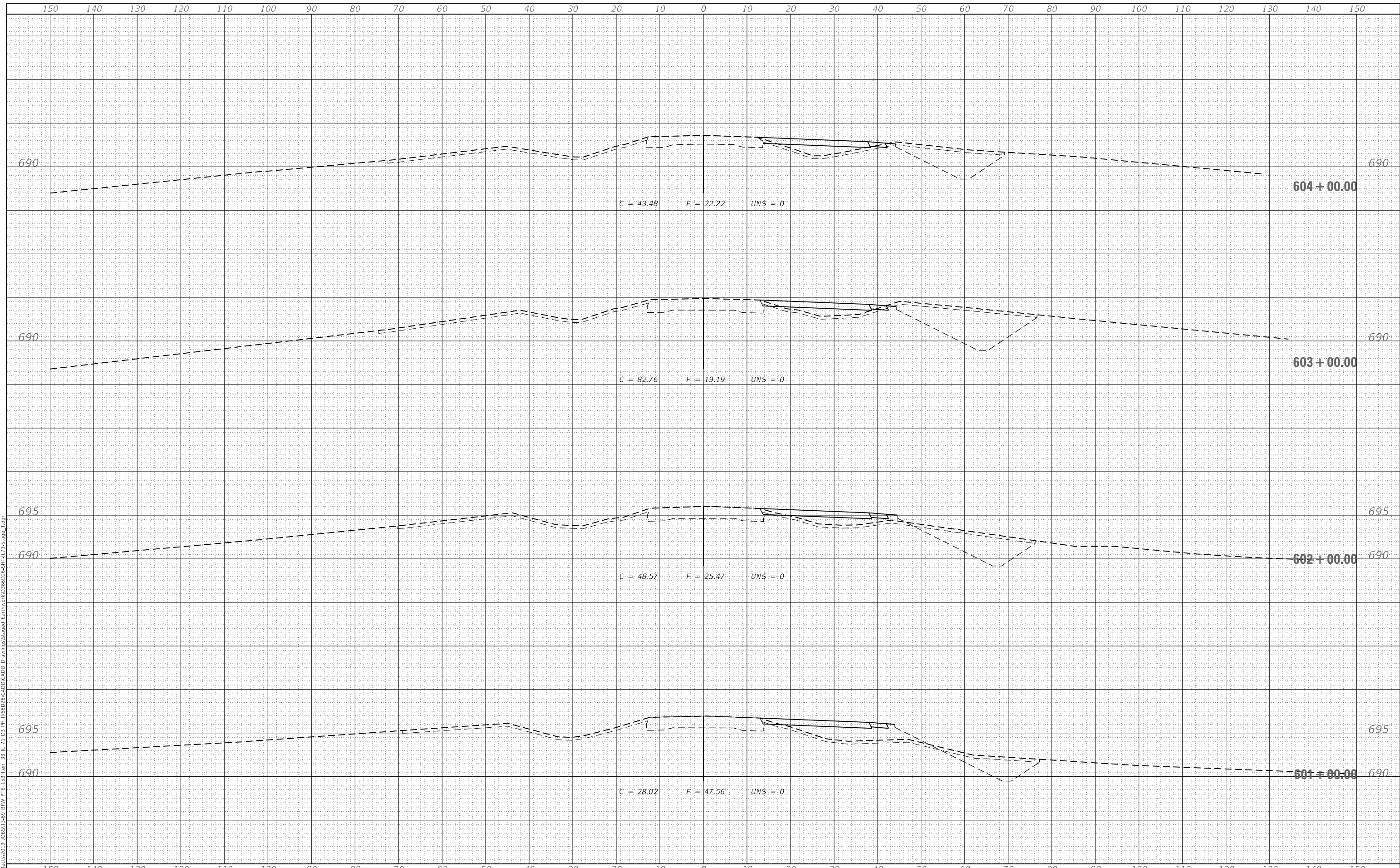
SCALE: SHEET OF SHEETS STA. 596+50.00 TO STA. 600+00.00

F.A.P. RTE.	SECTION	COUNTY	TOTAL SHEETS	SHEET NO.
311	(1-1)R, BR1	KENDALL		
CONTRACT NO. 66D26			ILLINOIS FED. AID PROJECT	

DATE	
BY	
SURVEYED	
PLOTTED	
TEMPLATE	
AREAS CHECKED	
FINAL SURVEY NO.	
NOTE BOOK NO.	
AREAS CHECKED	

DATE	
BY	
SURVEYED	
PLOTTED	
TEMPLATE	
AREAS CHECKED	
ORIGINAL SURVEY NO.	
NOTE BOOK NO.	
AREAS CHECKED	

MODEL: Definit
 FILE NAME: S:\projects\2013_JOBS\13-69_BFW_P13_Item 38 IL 71 Stage 1\1166026\CADD\Drawings\Stage1_Earthwork\1366026-S1-I-71-Stage_1.dgn



USER NAME = smaxwell
 PLOT SCALE = 20.0000' / in.
 PLOT DATE = 10/1/2021

DESIGNED -	REVISED -
DRAWN -	REVISED -
CHECKED -	REVISED -
DATE -	REVISED -

**STATE OF ILLINOIS
 DEPARTMENT OF TRANSPORTATION**

IL 71 - STAGE 1 - CROSS SECTIONS

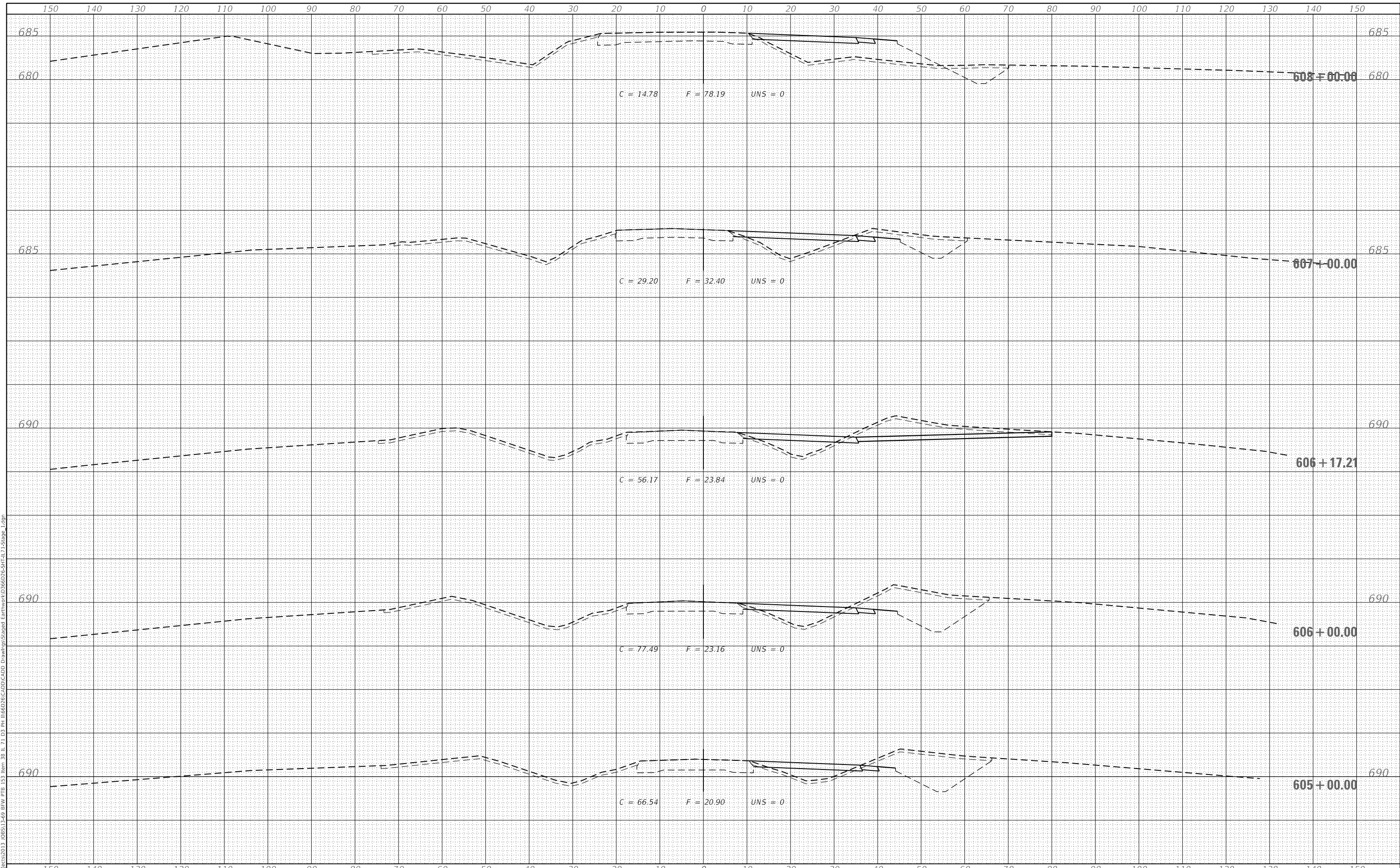
SCALE: SHEET OF SHEETS STA. 601+00.00 TO STA. 604+00.00

F.A.P. RTE.	SECTION	COUNTY	TOTAL SHEETS	SHEET NO.
311	(1-1)R, BR1	KENDALL		
CONTRACT NO. 66D26				
ILLINOIS FED. AID PROJECT				

FINAL SURVEY NO.	SURVEYED	DATE
NOTE BOOK	PLOTTED	BY
AREAS CHECKED	TEMPLATE	
	AREAS CHECKED	

ORIGINAL SURVEY NO.	SURVEYED	DATE
NOTE BOOK	PLOTTED	BY
AREAS CHECKED	TEMPLATE	
	AREAS CHECKED	

MODEL: Definit
 FILE NAME: S:\projects\2013_JOBS\13-69_BFW_PIB_13 Item 38 IL 71 I166D26\CADD Drawings\Stage1 Earthwork\1366D26-S1F-L71-Stage_1.dgn



USER NAME = smaxwell
 PLOT SCALE = 20.0000' / in.
 PLOT DATE = 10/1/2021

DESIGNED -	REVISIED -
DRAWN -	REVISIED -
CHECKED -	REVISIED -
DATE -	REVISIED -

STATE OF ILLINOIS
 DEPARTMENT OF TRANSPORTATION

IL 71 - STAGE 1 - CROSS SECTIONS

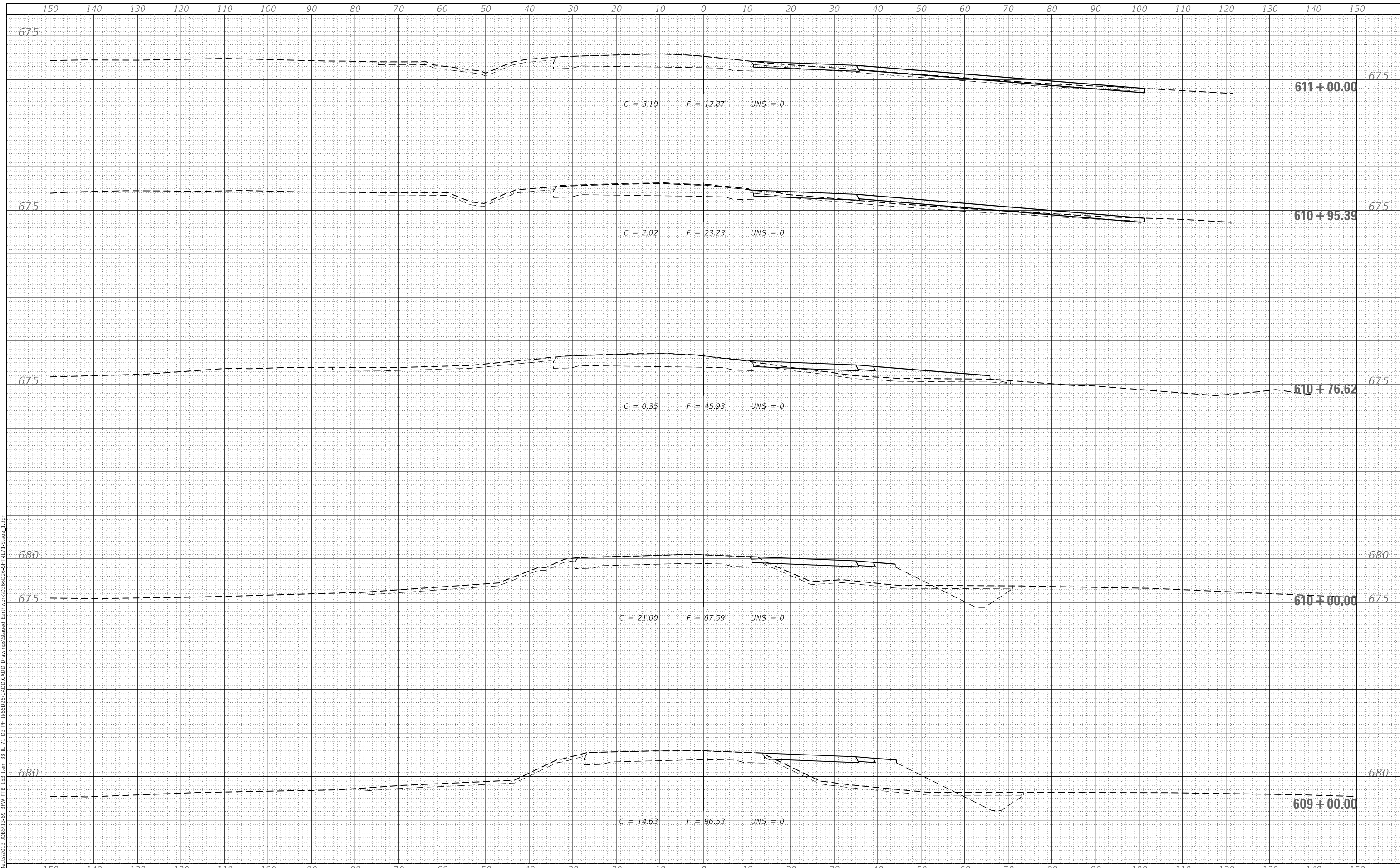
SCALE: SHEET OF SHEETS STA. 605+00.00 TO STA. 608+00.00

F.A.P. RTE. 311	SECTION (1-1)R, BR1	COUNTY KENDALL	TOTAL SHEETS	SHEET NO.
CONTRACT NO. 66D26				
ILLINOIS FED. AID PROJECT				

FINAL SURVEY NO.	SURVEYED	DATE
NOTE BOOK	PLOTTED	BY
AREAS CHECKED	TEMPLATE	
	AREAS	
	CHECKED	

ORIGINAL SURVEY NO.	SURVEYED	DATE
NOTE BOOK	PLOTTED	BY
AREAS CHECKED	TEMPLATE	
	AREAS	
	CHECKED	

MODEL: Definit
 FILE NAME: Spinoles2013_JOBS13-69_BFW_P1B_P13 Item 38 IL 71 03 PH 006026\CADD\CADD Drawings\Stage1 Earthwork\0366D26-S1F-L1-Stage_1.dgn



USER NAME = smaxwell
 PLOT SCALE = 20.0000' / in.
 PLOT DATE = 10/1/2021

DESIGNED -	REVISED -
DRAWN -	REVISED -
CHECKED -	REVISED -
DATE -	REVISED -

STATE OF ILLINOIS
 DEPARTMENT OF TRANSPORTATION

IL 71 - STAGE 1 - CROSS SECTIONS

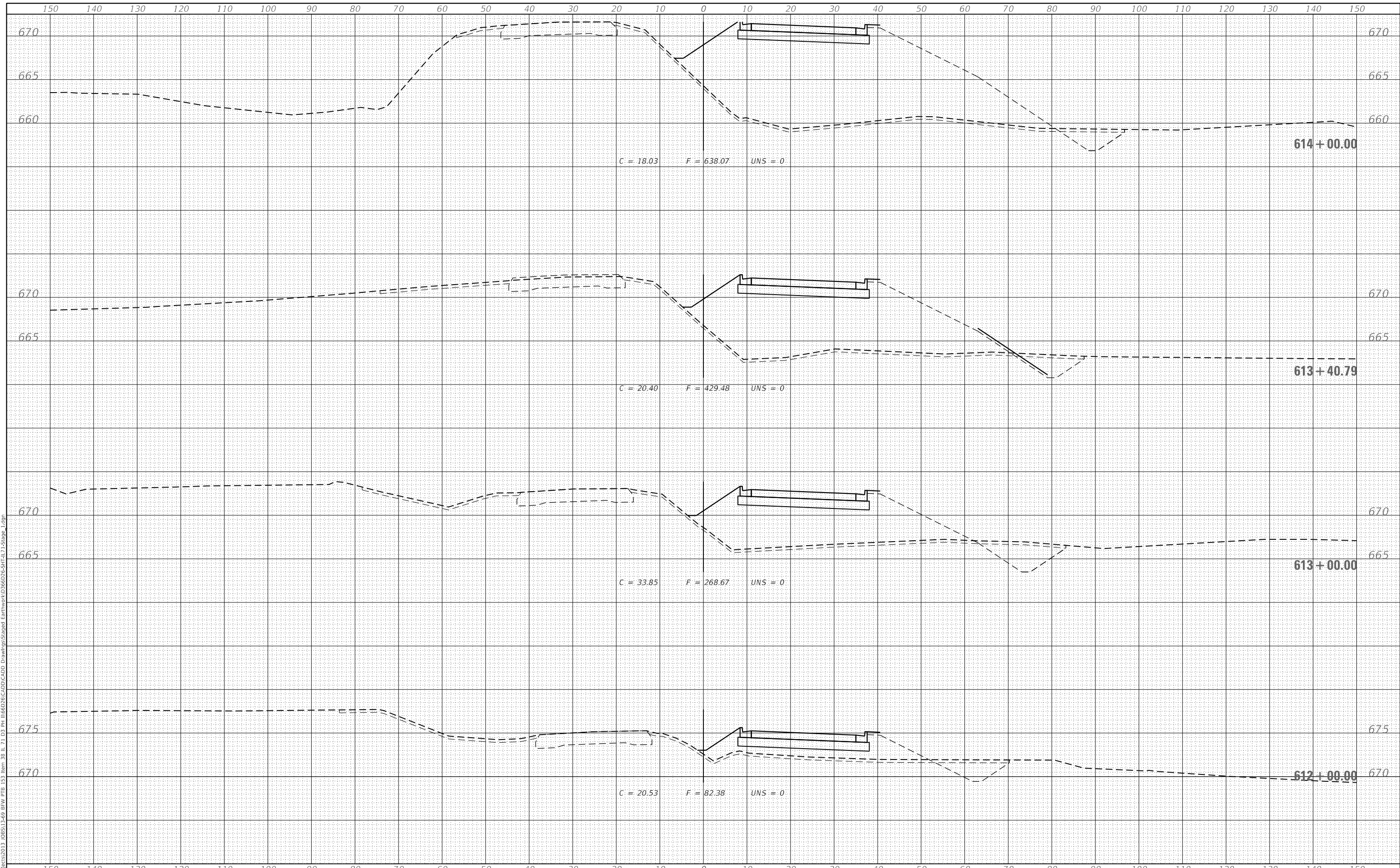
SCALE: SHEET OF SHEETS STA. 609+00.00 TO STA. 611+00.00

F.A.P. RTE. 311	SECTION (1-1)R, BR1	COUNTY KENDALL	TOTAL SHEETS	SHEET NO.
CONTRACT NO. 66D26			ILLINOIS FED. AID PROJECT	

DATE	
BY	
SURVEYED	
PLOTTED	
TEMPLATE	
AREAS CHECKED	
FINAL SURVEY NO.	
NOTE BOOK NO.	
AREAS CHECKED	

DATE	
BY	
SURVEYED	
PLOTTED	
TEMPLATE	
AREAS CHECKED	
ORIGINAL SURVEY NO.	
NOTE BOOK NO.	
AREAS CHECKED	

MODEL: Definit
 FILE NAME: S:\projects\2013_JOBS\13-69_BFW_P15 Item 38 IL 71 03 PH 1166026\CADD\CADD Drawings\Stage1 Earthwork\0366D26-S1-I-71-Stage_1.dgn



USER NAME = smaxwell
 PLOT SCALE = 20.0000' / in.
 PLOT DATE = 10/1/2021

DESIGNED -
 DRAWN -
 CHECKED -
 DATE -

REVISED -
 REVISED -
 REVISED -
 REVISED -

STATE OF ILLINOIS
 DEPARTMENT OF TRANSPORTATION

IL 71 - STAGE 1 - CROSS SECTIONS

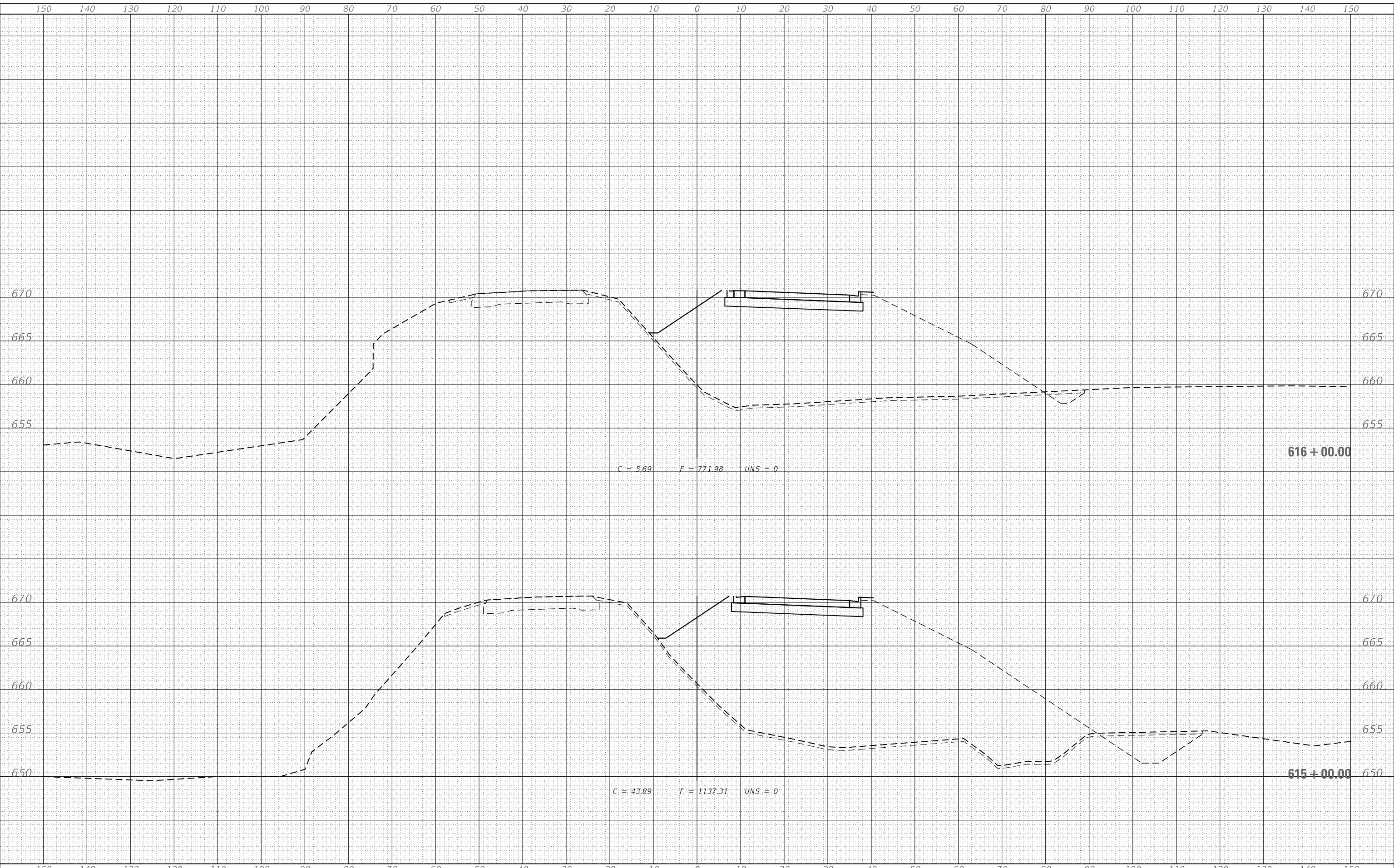
SCALE: SHEET OF SHEETS STA. 612+00.00 TO STA. 614+00.00

F.A.P. RTE.	SECTION	COUNTY	TOTAL SHEETS	SHEET NO.
311	(1-1)R, BR1	KENDALL		
CONTRACT NO. 66D26				
ILLINOIS FED. AID PROJECT				

FINAL SURVEY NO.	SURVEYED	DATE
NOTE BOOK	PLOTTED	BY
AREAS CHECKED	TEMPLATE	
	AREAS CHECKED	

ORIGINAL SURVEY NO.	SURVEYED	DATE
NOTE BOOK	PLOTTED	BY
AREAS CHECKED	TEMPLATE	
	AREAS CHECKED	

MODEL: Definit
 FILE NAME: S:\projects\2013_JOBS\13-69_BFW_P13_Item 38 IL 71-1166D26\CADD\CADD Drawings\Stage1 Earthwork\0366D26-S1F-IL71-Stage_1.dgn



USER NAME = smaxwell
 PLOT SCALE = 20.0000' / in.
 PLOT DATE = 10/1/2021

DESIGNED -
 DRAWN -
 CHECKED -
 DATE -

REVISED -
 REVISED -
 REVISED -
 REVISED -

STATE OF ILLINOIS
 DEPARTMENT OF TRANSPORTATION

IL 71 - STAGE 1 - CROSS SECTIONS

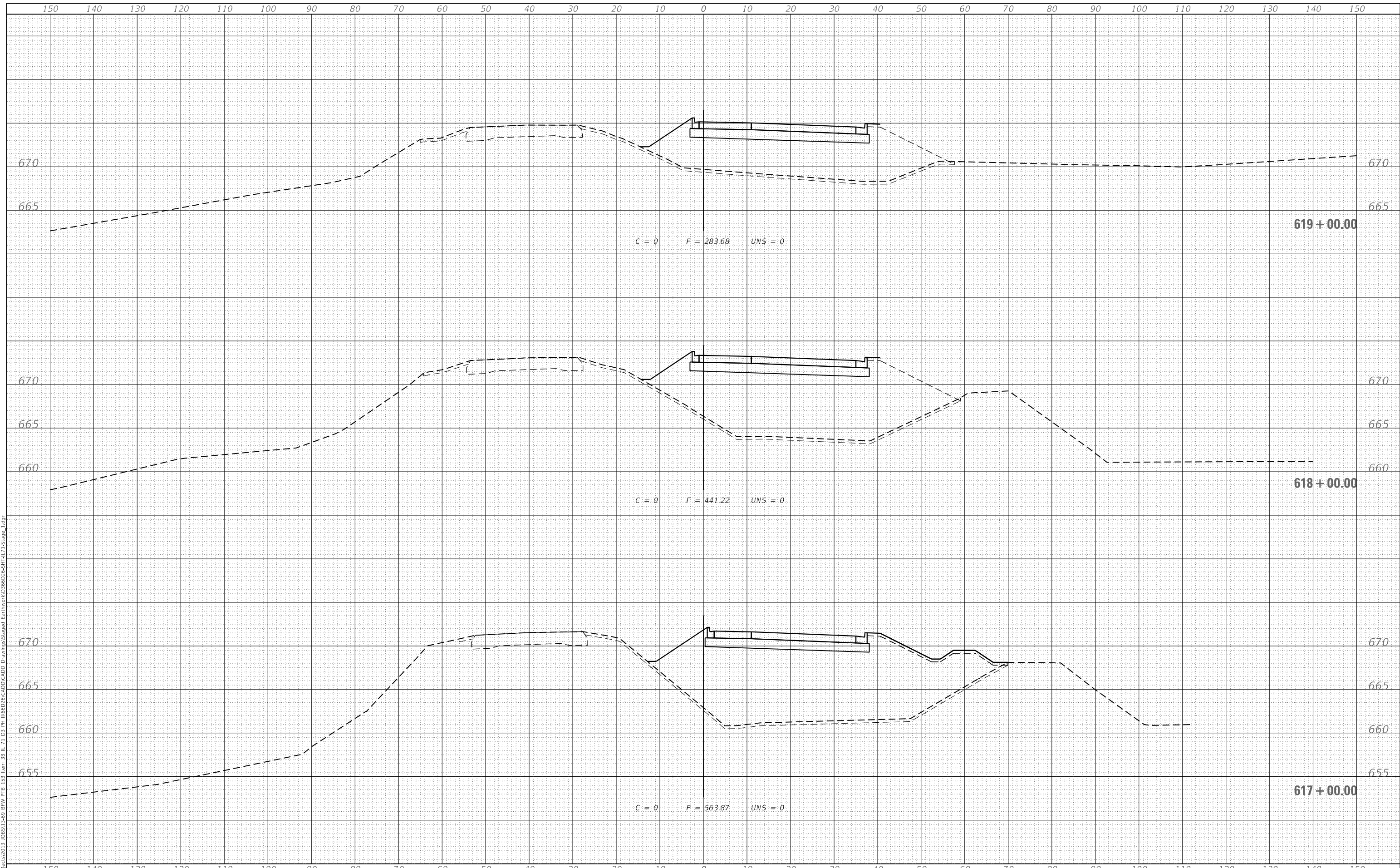
SCALE: SHEET OF SHEETS STA. 615+00.00 TO STA. 616+00.00

F.A.P. RTE.	SECTION	COUNTY	TOTAL SHEETS	SHEET NO.
311	(1-1)R, BR1	KENDALL		
CONTRACT NO. 66D26				
ILLINOIS FED. AID PROJECT				

DATE	
BY	
SURVEYED	
PLOTTED	
TEMPLATE	
AREAS CHECKED	
FINAL SURVEY NO.	
NOTE BOOK NO.	
AREAS CHECKED	

DATE	
BY	
SURVEYED	
PLOTTED	
TEMPLATE	
AREAS CHECKED	
ORIGINAL SURVEY NO.	
NOTE BOOK NO.	
AREAS CHECKED	

MODEL: Definit
 FILE NAME: S:\projects\2013_JOBS\13-69_BFW_PIB_153_Item_38_IL_71-1166D26\CADD_Drawings\Stage1_Earthwork\0366D26-S1F-L1-Stage_1.dgn



USER NAME = smaxwell
 PLOT SCALE = 20.0000' / in.
 PLOT DATE = 10/1/2021

DESIGNED -	REVISED -
DRAWN -	REVISED -
CHECKED -	REVISED -
DATE -	REVISED -

**STATE OF ILLINOIS
 DEPARTMENT OF TRANSPORTATION**

IL 71 - STAGE 1 - CROSS SECTIONS

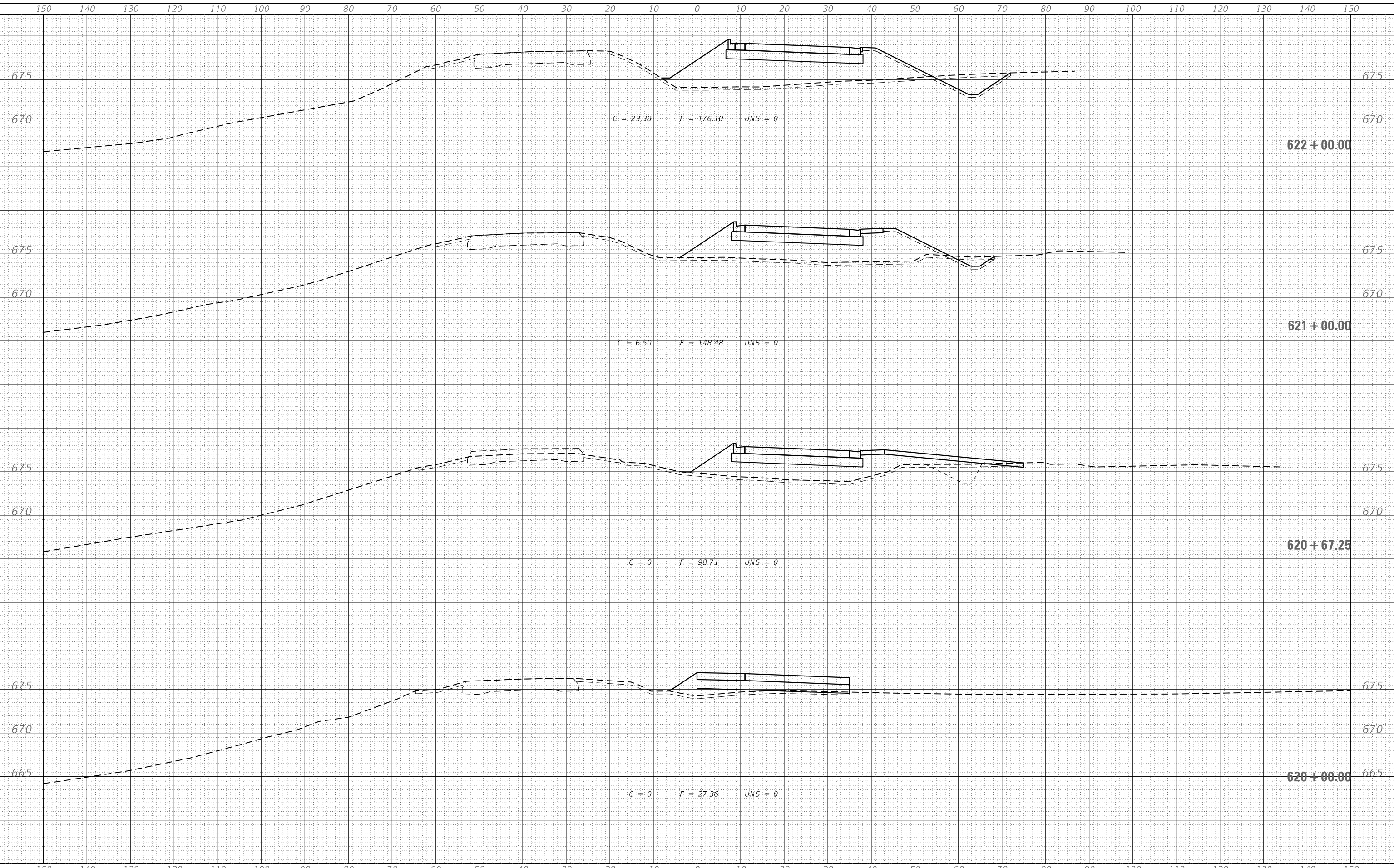
SCALE: SHEET OF SHEETS STA. 617+00.00 TO STA. 619+00.00

F.A.P. RTE.	SECTION	COUNTY	TOTAL SHEETS	SHEET NO.
311	(1-1)R, BR1	KENDALL		
				CONTRACT NO. 66D26
				ILLINOIS FED. AID PROJECT

FINAL SURVEY NO.	SURVEYED	DATE
NOTE BOOK	PLOTTED	BY
AREAS CHECKED	TEMPLATE	
	AREAS CHECKED	

ORIGINAL SURVEY NO.	SURVEYED	DATE
NOTE BOOK	PLOTTED	BY
AREAS CHECKED	TEMPLATE	
	AREAS CHECKED	

MODEL: Definit
 FILE NAME: S:\projects\2013_JOBS\13-69_BFW_P13_Item_38_IL_71-03_P11\66D26\CADD_Drawings\Stage1_Earthwork\0366D26-S1F-L1-Stage_1.dgn



USER NAME = smaxwell
 PLOT SCALE = 20.0000' / in.
 PLOT DATE = 10/1/2021

DESIGNED -	REVISED -
DRAWN -	REVISED -
CHECKED -	REVISED -
DATE -	REVISED -

**STATE OF ILLINOIS
 DEPARTMENT OF TRANSPORTATION**

IL 71 - STAGE 1 - CROSS SECTIONS

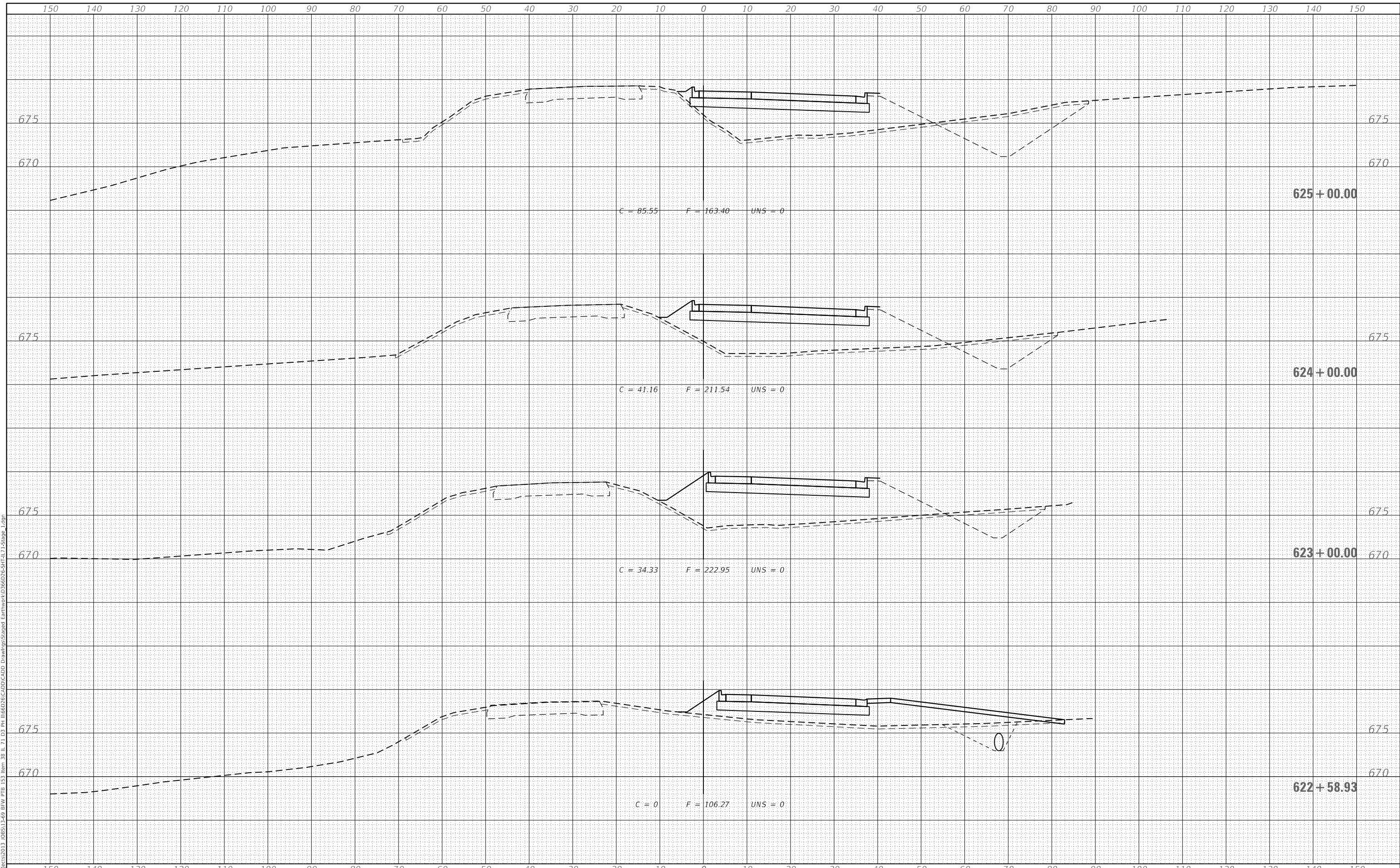
SCALE: SHEET OF SHEETS STA. 620+00.00 TO STA. 622+00.00

F.A.P. RTE.	SECTION	COUNTY	TOTAL SHEETS	SHEET NO.
311	(1-1)R, BR1	KENDALL		
CONTRACT NO. 66D26				
ILLINOIS FED. AID PROJECT				

DATE	
BY	
SURVEYED	
PLOTTED	
TEMPLATE	
AREAS CHECKED	
FINAL SURVEY NO.	
NOTE BOOK NO.	
AREAS CHECKED	

DATE	
BY	
SURVEYED	
PLOTTED	
TEMPLATE	
AREAS CHECKED	
ORIGINAL SURVEY NO.	
NOTE BOOK NO.	
AREAS CHECKED	

MODEL: Definit
 FILE NAME: S:\projects\2013_JOBS\13-69_BFW_P1B_153_Item_38_IL_71-1166D26\CADD_Drawings\Stage1_Earthwork\0366D26-S1F-L1-Stage_1.dgn



USER NAME = smaxwell
 PLOT SCALE = 20.0000' / in.
 PLOT DATE = 10/1/2021

DESIGNED -
 DRAWN -
 CHECKED -
 DATE -

REVISED -
 REVISED -
 REVISED -
 REVISED -

STATE OF ILLINOIS
 DEPARTMENT OF TRANSPORTATION

IL 71 - STAGE 1 - CROSS SECTIONS


SCALE: SHEET OF SHEETS STA. 622+58.93 TO STA. 625+00.00

F.A.P. RTE.	SECTION	COUNTY	TOTAL SHEETS	SHEET NO.
311	(1-1)R, BR1	KENDALL		
CONTRACT NO. 66D26				
ILLINOIS FED. AID PROJECT				

FINAL SURVEY NO.	SURVEYED	DATE
NOTE BOOK	PLOTTED	BY
AREAS CHECKED	TEMPLATE	
	AREAS	

ORIGINAL SURVEY NO.	SURVEYED	DATE
NOTE BOOK	PLOTTED	BY
AREAS CHECKED	TEMPLATE	
	AREAS	

MODEL: Definit
 FILE NAME: Spinoles2013_JOBS13-69_BFW_P1B_153 Item 38 IL 71 03 PM 10/6/26/CADD/Drawings/Stage1 Earthwork/0366D26-S1F-L71-Stage_1.dgn



USER NAME = smaxwell
 PLOT SCALE = 20.0000' / in.
 PLOT DATE = 10/1/2021

DESIGNED -
 DRAWN -
 CHECKED -
 DATE -

REVISED -
 REVISED -
 REVISED -
 REVISED -

**STATE OF ILLINOIS
 DEPARTMENT OF TRANSPORTATION**

IL 71 - STAGE 1 - CROSS SECTIONS

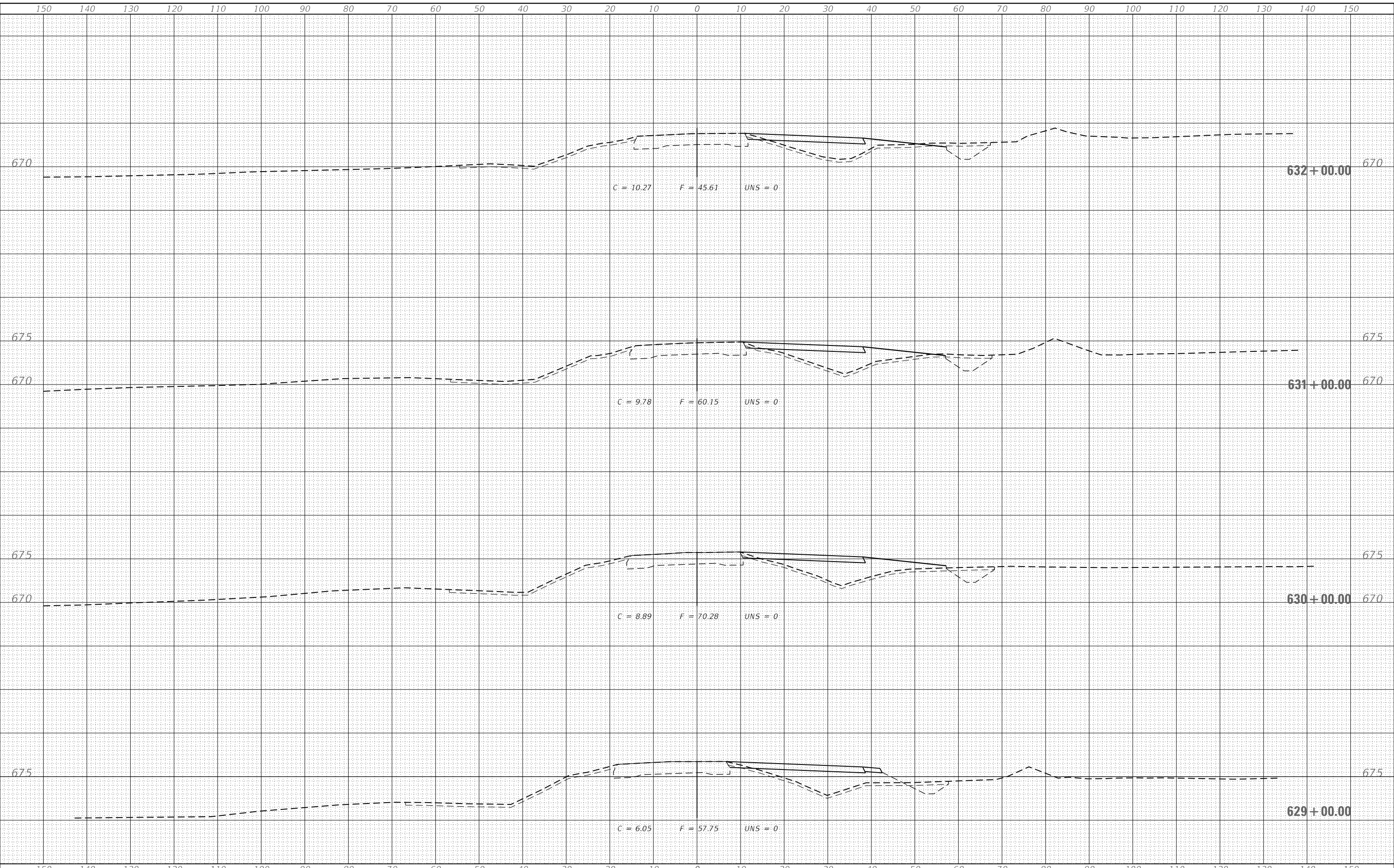
SCALE: SHEET OF SHEETS STA. 625+16.00 TO STA. 628+00.00

F.A.P. RTE.	SECTION	COUNTY	TOTAL SHEETS	SHEET NO.
311	(1-1)R, BR1	KENDALL		
CONTRACT NO. 66D26				
ILLINOIS		FED. AID PROJECT		

DATE	
BY	
SURVEYED	
PLOTTED	
TEMPLATE	
AREAS CHECKED	
FINAL SURVEY	
NOTE BOOK	
NO.	

DATE	
BY	
SURVEYED	
PLOTTED	
TEMPLATE	
AREAS CHECKED	
ORIGINAL SURVEY	
NOTE BOOK	
NO.	

MODEL: Definit
 FILE NAME: S:\projects\2013_JOBS\13-69_BFW_P1B_P13_Item 38 IL 71-1166D26\CADD Drawings\Stage1 Earthwork\0366D26-S1F-L1-Stage_1.dgn



USER NAME = smaxwell
 PLOT SCALE = 20.0000' / in.
 PLOT DATE = 10/1/2021

DESIGNED -	REVISD -
DRAWN -	REVISD -
CHECKED -	REVISD -
DATE -	REVISD -

STATE OF ILLINOIS
 DEPARTMENT OF TRANSPORTATION

IL 71 - STAGE 1 - CROSS SECTIONS

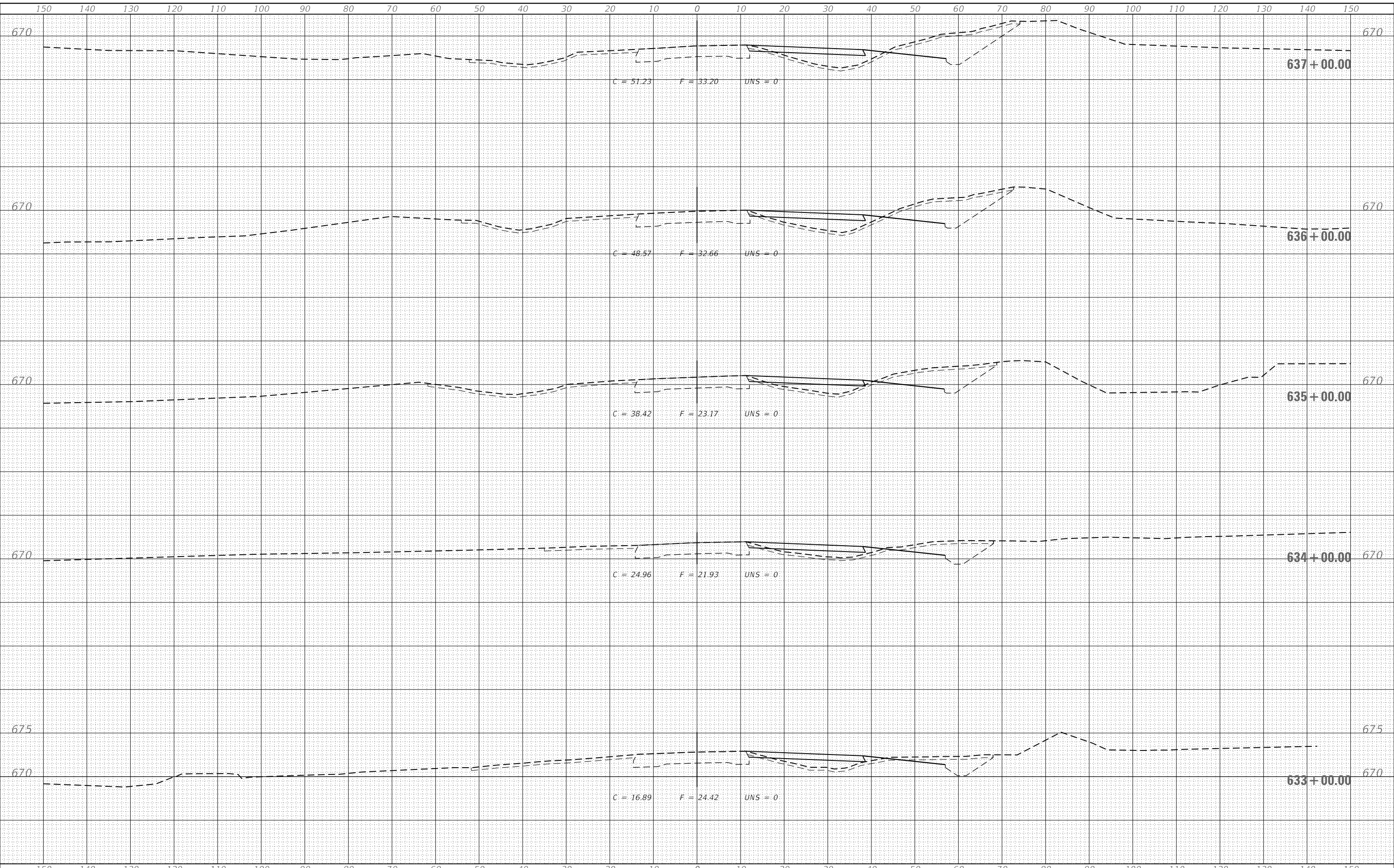
SCALE: SHEET OF SHEETS STA. 629+00.00 TO STA. 632+00.00

F.A.P. RTE.	SECTION	COUNTY	TOTAL SHEETS	SHEET NO.
311	(1-1)R, BR1	KENDALL		
CONTRACT NO. 66D26				
ILLINOIS FED. AID PROJECT				

FINAL SURVEY NO.	SURVEYED	DATE
NOTE BOOK	PLOTTED	
	TEMPLATE	
	AREAS	
	CHECKED	

ORIGINAL SURVEY NO.	SURVEYED	DATE
NOTE BOOK	PLOTTED	
	TEMPLATE	
	AREAS	
	CHECKED	

MODEL: Definit
 FILE NAME: S:\projects\2013_JOBS\13-69_BFW_P13_Item 38 IL 71 I166D26\CADD Drawings\Stage1 Earthwork\1366D26-S1-I-71-Stage 1.dgn



USER NAME = smaxwell
 PLOT SCALE = 20.0000' / in.
 PLOT DATE = 10/1/2021

DESIGNED -	REVISED -
DRAWN -	REVISED -
CHECKED -	REVISED -
DATE -	REVISED -

STATE OF ILLINOIS
 DEPARTMENT OF TRANSPORTATION

IL 71 - STAGE 1 - CROSS SECTIONS

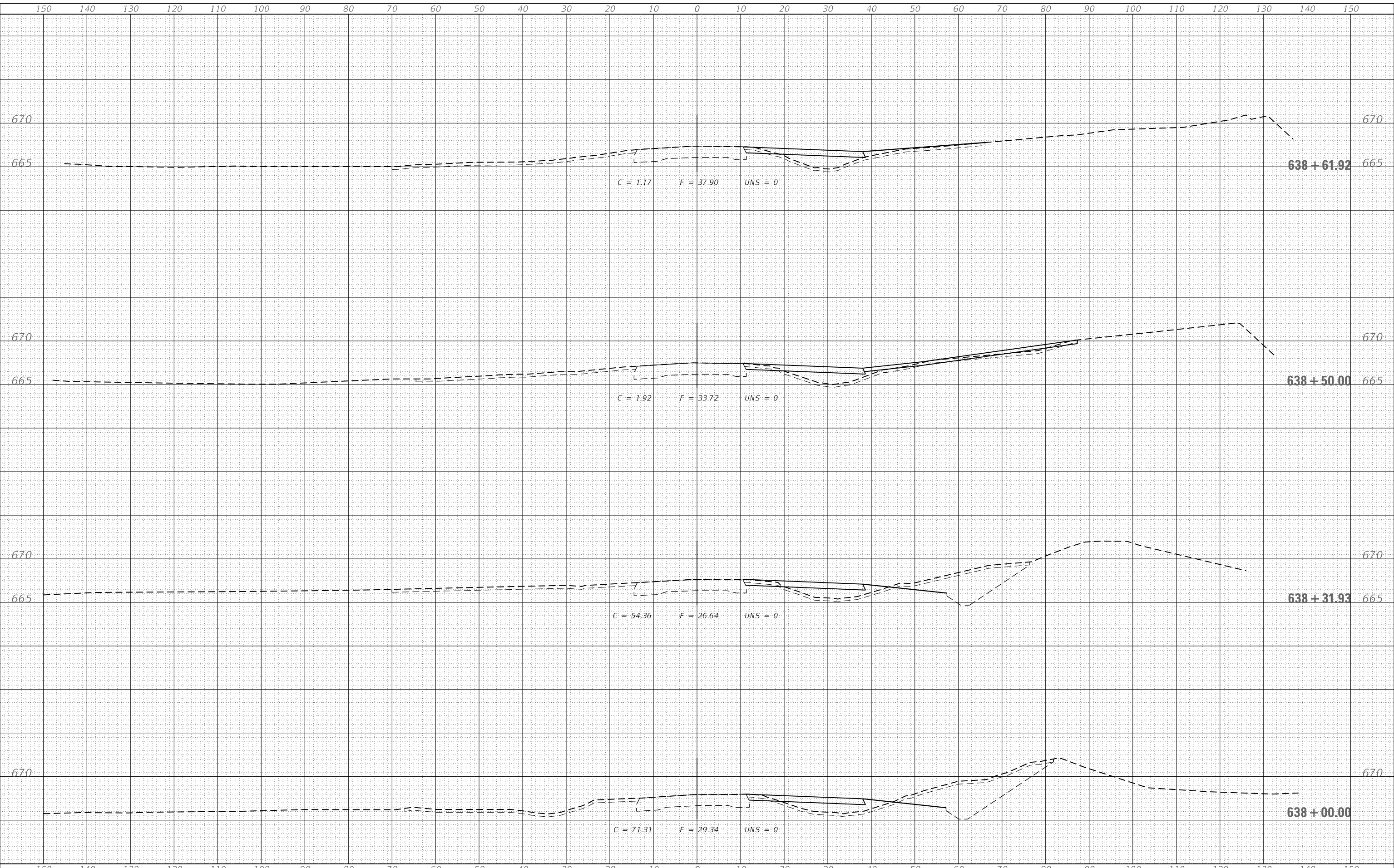
SCALE: SHEET OF SHEETS STA. 633+00.00 TO STA. 637+00.00

F.A.P. RTE.	SECTION	COUNTY	TOTAL SHEETS	SHEET NO.
311	(1-1)R, BR1	KENDALL		
CONTRACT NO. 66D26				
ILLINOIS FED. AID PROJECT				

DATE	
BY	
FINAL SURVEY	SURVEYED
NOTE BOOK	PLOTTED
NO.	TEMPLATE
	AREAS CHECKED

DATE	
BY	
ORIGINAL SURVEY	SURVEYED
NOTE BOOK	PLOTTED
NO.	TEMPLATE
	AREAS CHECKED

MODEL: Definit
 FILE NAME: S:\projects\2013_JOBS\13-69_BFW_P1B_153_Item_38_IL_71-103_P1B_IL66D26\CADD_Drawings\Stage1_Earthwork\0366D26-S1F-L1-Stage_1.dgn



USER NAME = smaxwell
 PLOT SCALE = 20.0000' / in.
 PLOT DATE = 10/1/2021

DESIGNED -	REVISIED -
DRAWN -	REVISIED -
CHECKED -	REVISIED -
DATE -	REVISIED -

STATE OF ILLINOIS
 DEPARTMENT OF TRANSPORTATION

IL 71 - STAGE 1 - CROSS SECTIONS

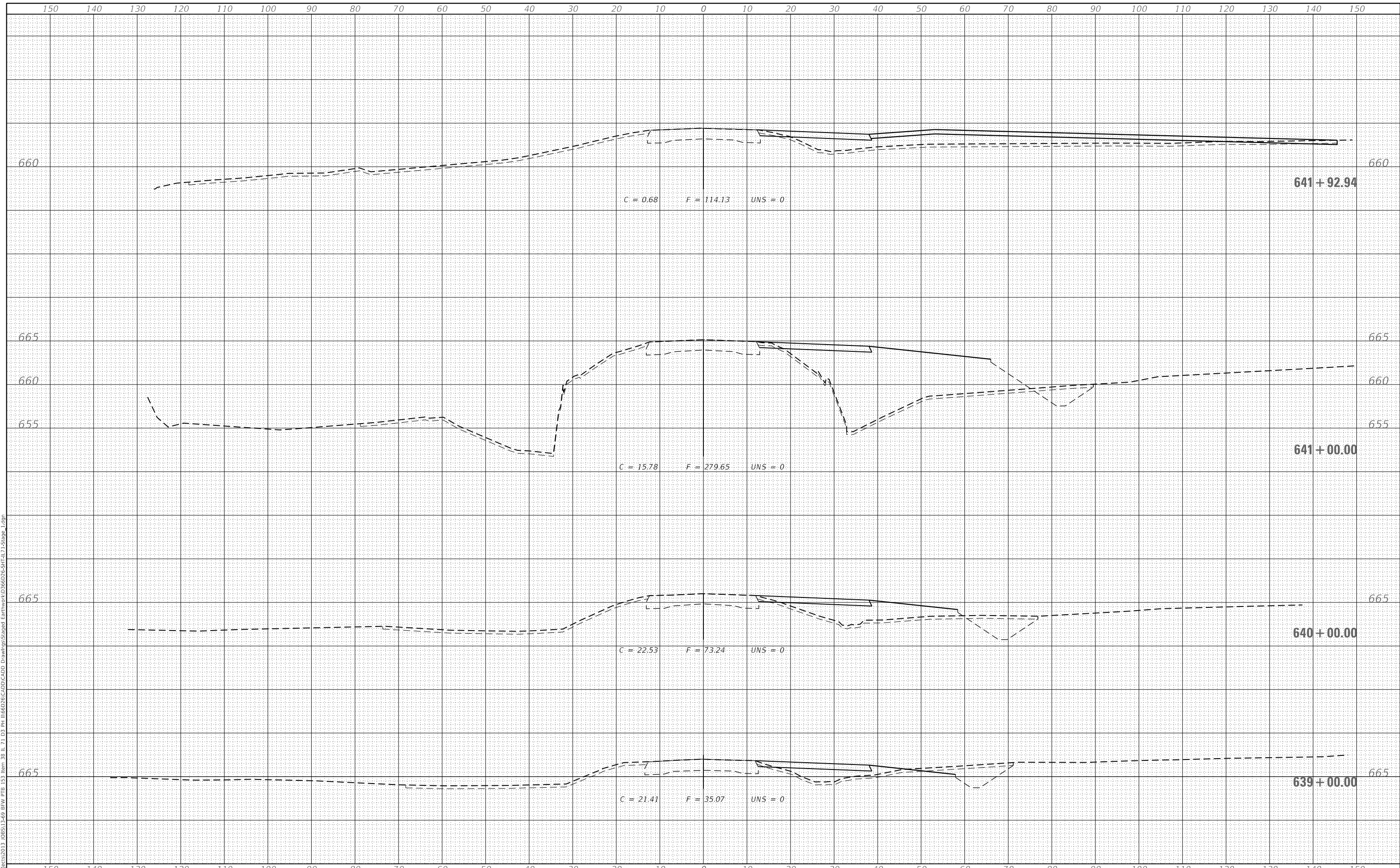
SCALE: SHEET OF SHEETS STA. 638+00.00 TO STA. 638+61.92

F.A.P. RTE.	SECTION	COUNTY	TOTAL SHEETS	SHEET NO.
311	(1-1)R, BR1	KENDALL		
CONTRACT NO. 66D26				
ILLINOIS FED. AID PROJECT				

FINAL SURVEY NO.	SURVEYED	DATE
NOTE BOOK	PLOTTED	BY
AREAS CHECKED	TEMPLATE	
	AREAS CHECKED	

ORIGINAL SURVEY NO.	SURVEYED	DATE
NOTE BOOK	PLOTTED	BY
AREAS CHECKED	TEMPLATE	
	AREAS CHECKED	

MODEL: Definit
FILE NAME: Spinoles2013_JOBS13-69_BFW_P18_P19 Item 38 IL 71 03 PM 11/6/2021 C:\DD\CADD Drawings\Stage1 Earthwork\366D26-S14-L7-Stage_1.dgn



ORIGINAL SURVEY NO.	SURVEYED	DATE
NOTE BOOK	PLOTTED	BY
AREAS CHECKED	TEMPLATE	
	AREAS CHECKED	



USER NAME = smaxwell
PLOT SCALE = 20.0000' / in.
PLOT DATE = 10/1/2021

DESIGNED -
DRAWN -
CHECKED -
DATE -

REVISED -
REVISED -
REVISED -
REVISED -

STATE OF ILLINOIS
DEPARTMENT OF TRANSPORTATION

IL 71 - STAGE 1 - CROSS SECTIONS

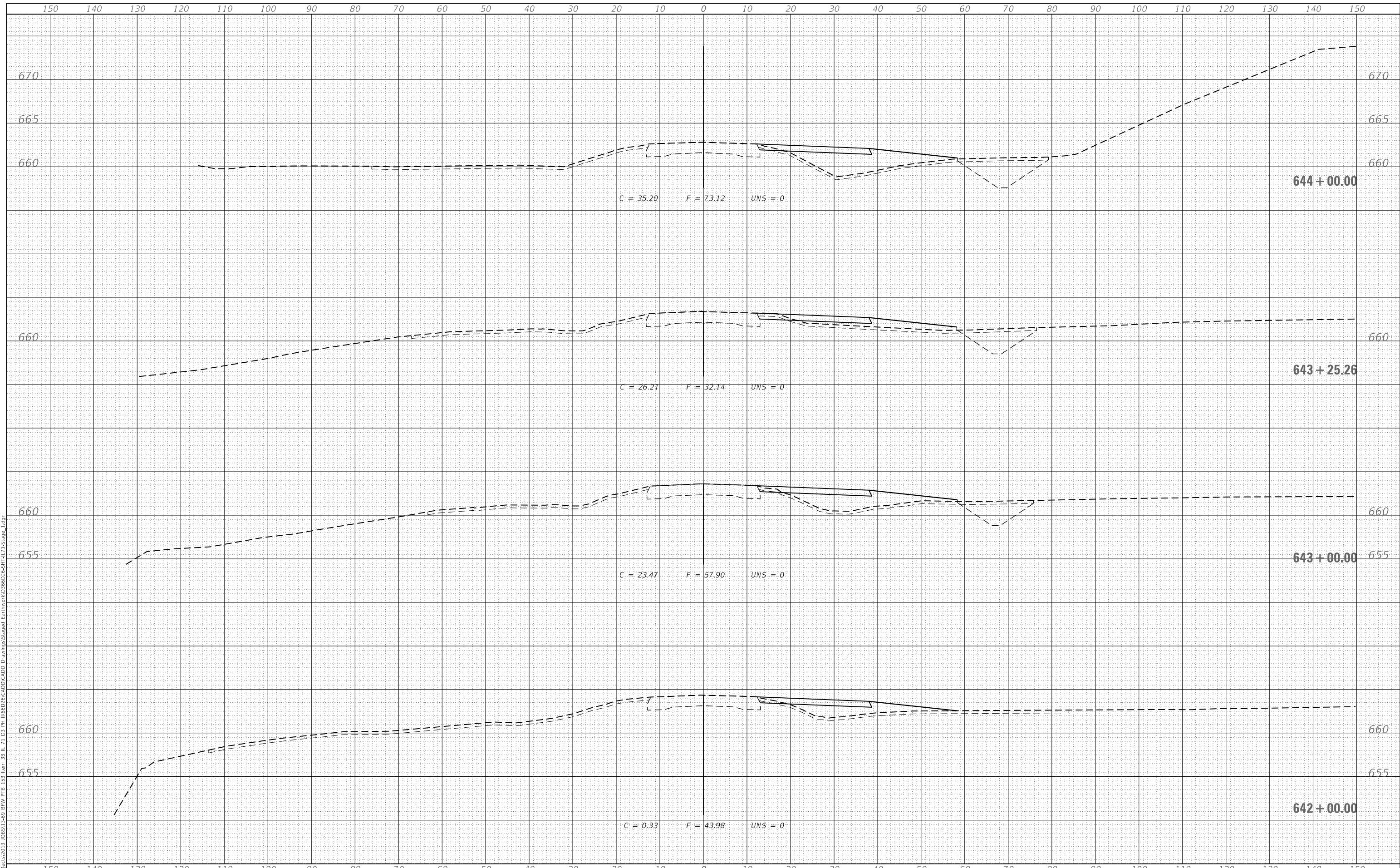
SCALE: SHEET OF SHEETS STA. 639+00.00 TO STA. 641+92.94

F.A.P. RTE.	SECTION	COUNTY	TOTAL SHEETS	SHEET NO.
311	(1-1)R, BR1	KENDALL		
CONTRACT NO. 66D26				
ILLINOIS FED. AID PROJECT				

DATE	
BY	
FINAL SURVEY NO.	
SURVEYED PLOTTED AREAS CHECKED	
NOTE BOOK	
TEMPLATE	
AREAS CHECKED	

DATE	
BY	
ORIGINAL SURVEY NO.	
SURVEYED PLOTTED AREAS CHECKED	
NOTE BOOK	
TEMPLATE	
AREAS CHECKED	

MODEL: Definit
 FILE NAME: S:\projects\2013_JOBS\11-69_BFW_P13_Item 38 IL 71 03 PH 1166D26\CADD Drawings\Stage1 Earthwork\1166D26-S1F-IL71-Stage 1.dgn



USER NAME = smaxwell
 PLOT SCALE = 20.0000' / in.
 PLOT DATE = 10/1/2021

DESIGNED -
 DRAWN -
 CHECKED -
 DATE -

REVISED -
 REVISED -
 REVISED -
 REVISED -

STATE OF ILLINOIS
 DEPARTMENT OF TRANSPORTATION

IL 71 - STAGE 1 - CROSS SECTIONS

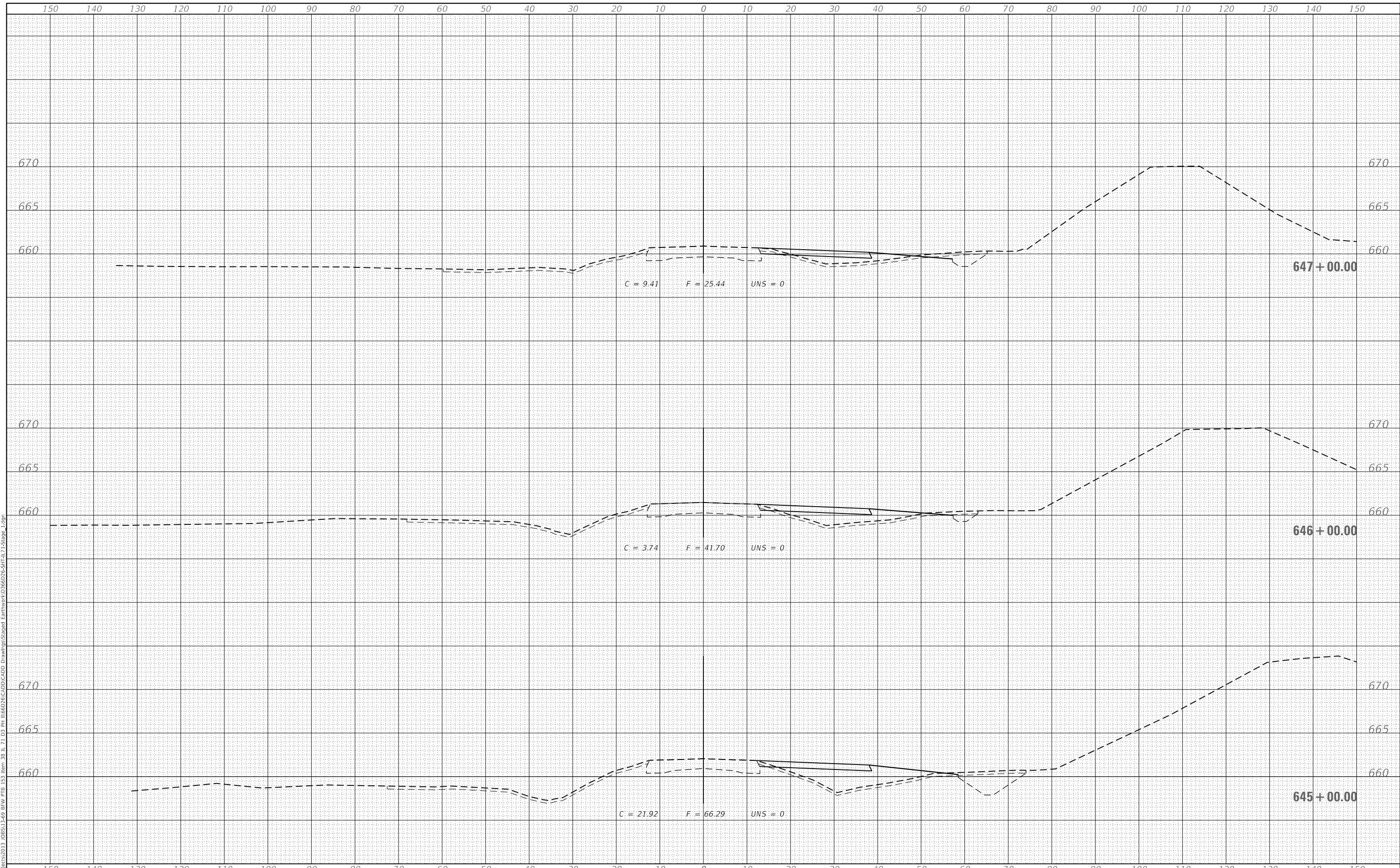
SCALE: SHEET OF SHEETS STA. 642+00.00 TO STA. 644+00.00

F.A.P. RTE.	SECTION	COUNTY	TOTAL SHEETS	SHEET NO.
311	(1-1)R, BR1	KENDALL		
CONTRACT NO. 66D26				
ILLINOIS FED. AID PROJECT				

DATE	
BY	
SURVEYED	
PLOTTED	
TEMPLATE	
AREAS CHECKED	
FINAL SURVEY	
NOTE BOOK	
NO.	

DATE	
BY	
SURVEYED	
PLOTTED	
TEMPLATE	
AREAS CHECKED	
ORIGINAL SURVEY	
NOTE BOOK	
NO.	

MODEL: Definit
 FILE NAME: S:\projects\2013_JOBS\13-69_BFW_P15_153_Item_38_IL_71-03_P15_IL66D26\CADD\CADD Drawings\Stage1 Earthwork\1366D26-S1F-IL71-Stage_1.dgn



USER NAME = smaxwell
 PLOT SCALE = 20.0000' / in.
 PLOT DATE = 10/1/2021

DESIGNED -	REVISED -
DRAWN -	REVISED -
CHECKED -	REVISED -
DATE -	REVISED -

**STATE OF ILLINOIS
 DEPARTMENT OF TRANSPORTATION**

IL 71 - STAGE 1 - CROSS SECTIONS

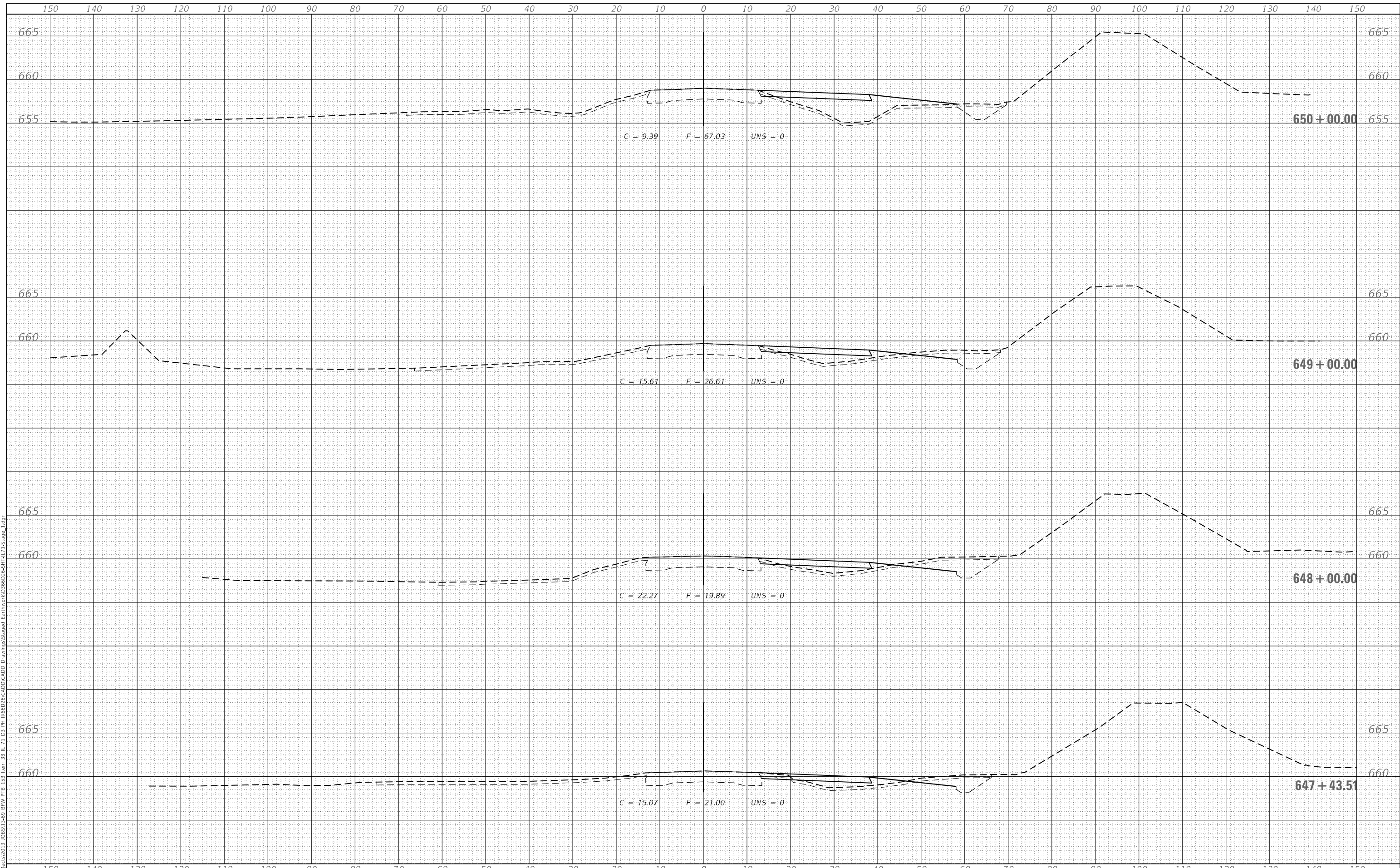
SCALE: SHEET OF SHEETS STA. 645+00.00 TO STA. 647+00.00

F.A.P. RTE.	SECTION	COUNTY	TOTAL SHEETS	SHEET NO.
311	(1-1)R, BR1	KENDALL		
CONTRACT NO. 66D26				
ILLINOIS FED. AID PROJECT				

DATE	
BY	
FINAL SURVEY	SURVEYED
NOTE BOOK	PLOTTED
NO.	TEMPLATE
	AREAS CHECKED
	AREAS CHECKED

DATE	
BY	
ORIGINAL SURVEY	SURVEYED
NOTE BOOK	PLOTTED
NO.	TEMPLATE
	AREAS CHECKED
	AREAS CHECKED

MODEL: Definit
 FILE NAME: S:\projects\2013_JOBS\13-69_BFW_P18_P13_Item_38_IL_71-1166D26\CADD_Drawings\Stage1_Earthwork\1366D26-S1F-L71-Stage_1.dgn



USER NAME = smaxwell
 PLOT SCALE = 20.0000' / in.
 PLOT DATE = 10/1/2021

DESIGNED -
 DRAWN -
 CHECKED -
 DATE -

REVISED -
 REVISED -
 REVISED -
 REVISED -

**STATE OF ILLINOIS
 DEPARTMENT OF TRANSPORTATION**

IL 71 - STAGE 1 - CROSS SECTIONS

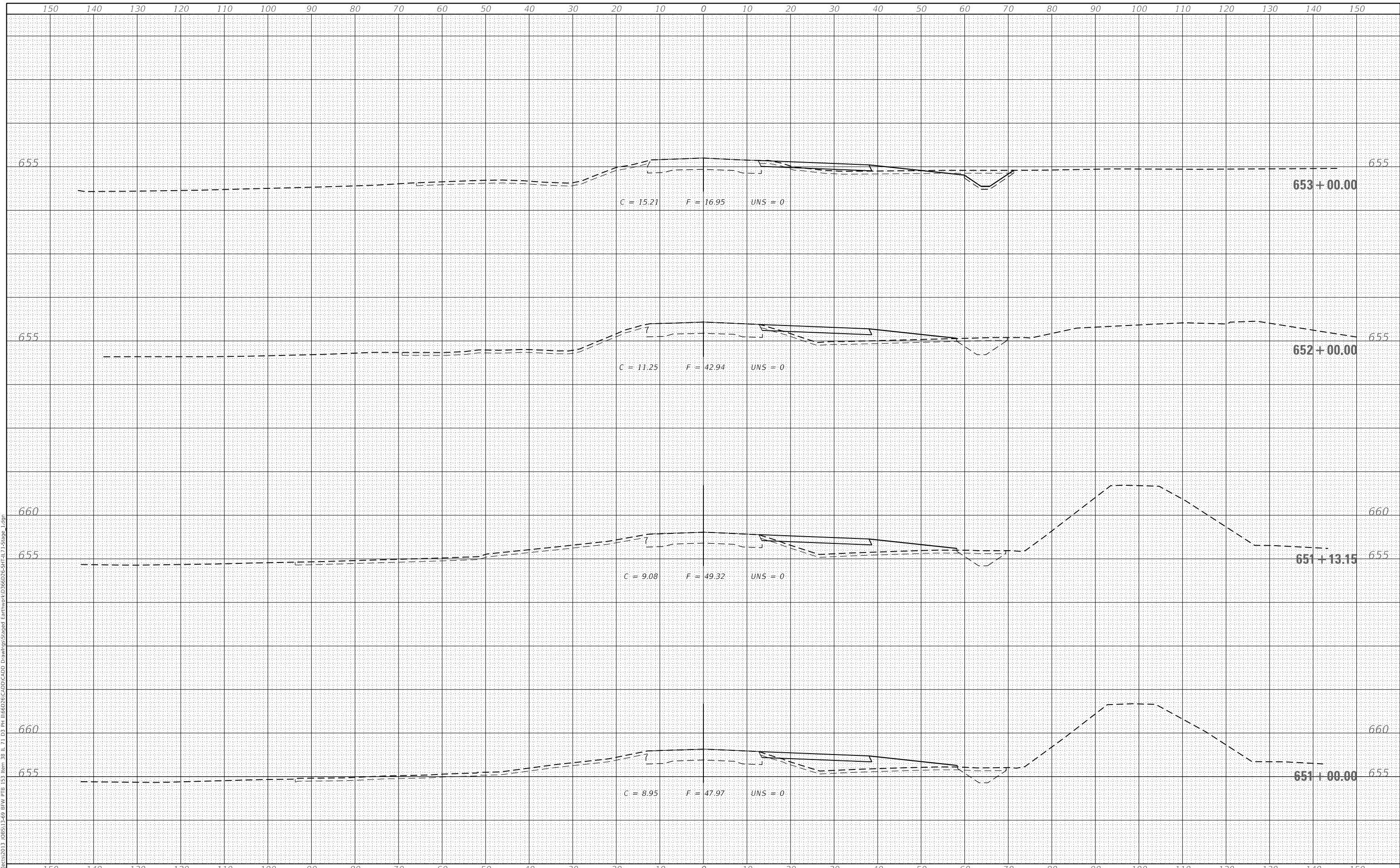
SCALE: SHEET OF SHEETS STA. 647+43.51 TO STA. 650+00.00

F.A.P. RTE.	SECTION	COUNTY	TOTAL SHEETS	SHEET NO.
311	(1-1)R, BR1	KENDALL		
CONTRACT NO. 66D26				
ILLINOIS FED. AID PROJECT				

DATE	
BY	
SURVEYED	
PLOTTED	
TEMPLATE	
AREAS CHECKED	
FINAL SURVEY NO.	
NOTE BOOK NO.	
AREAS CHECKED	

DATE	
BY	
SURVEYED	
PLOTTED	
TEMPLATE	
AREAS CHECKED	
ORIGINAL SURVEY NO.	
NOTE BOOK NO.	
AREAS CHECKED	

MODEL: Definit
 FILE NAME: S:\projects\2013_JOBS\13-69_BFW_P13_Item 38 IL 71 I166D26\CADD Drawings\Stage1 Earthwork\1366D26-S14-71-Stage 1.dgn



USER NAME =	smaxwell
DESIGNED -	
DRAWN -	
CHECKED -	
DATE -	
PLOT SCALE =	20.0000' / in.
PLOT DATE =	10/1/2021

DESIGNED -	REVISED -
DRAWN -	REVISED -
CHECKED -	REVISED -
DATE -	REVISED -

**STATE OF ILLINOIS
 DEPARTMENT OF TRANSPORTATION**

IL 71 - STAGE 1 - CROSS SECTIONS


SCALE: SHEET OF SHEETS STA. 651+00.00 TO STA. 653+00.00

F.A.P. RTE.	SECTION	COUNTY	TOTAL SHEETS	SHEET NO.
311	(1-1)R, BR1	KENDALL		
CONTRACT NO. 66D26				
ILLINOIS FED. AID PROJECT				

FINAL SURVEY NO.	SURVEYED	DATE
NOTE BOOK	PLOTTED	
	TEMPLATE	
	AREAS CHECKED	

ORIGINAL SURVEY NO.	SURVEYED	DATE
NOTE BOOK	PLOTTED	
	TEMPLATE	
	AREAS CHECKED	

MODEL: Definit
FILE NAME: S:\projects\2013_JOBS\13-69_BFW_P15_153_Item_38_IL_71_03_P1_IL66D26\CADD_Drawings\Stage1_Earthwork\1366D26-S1F-L1-Stage_1.dgn



USER NAME = smaxwell
PLOT SCALE = 20.0000' / in.
PLOT DATE = 10/1/2021

DESIGNED -	REVISD -
DRAWN -	REVISD -
CHECKED -	REVISD -
DATE -	REVISD -

STATE OF ILLINOIS
DEPARTMENT OF TRANSPORTATION

IL 71 - STAGE 1 - CROSS SECTIONS

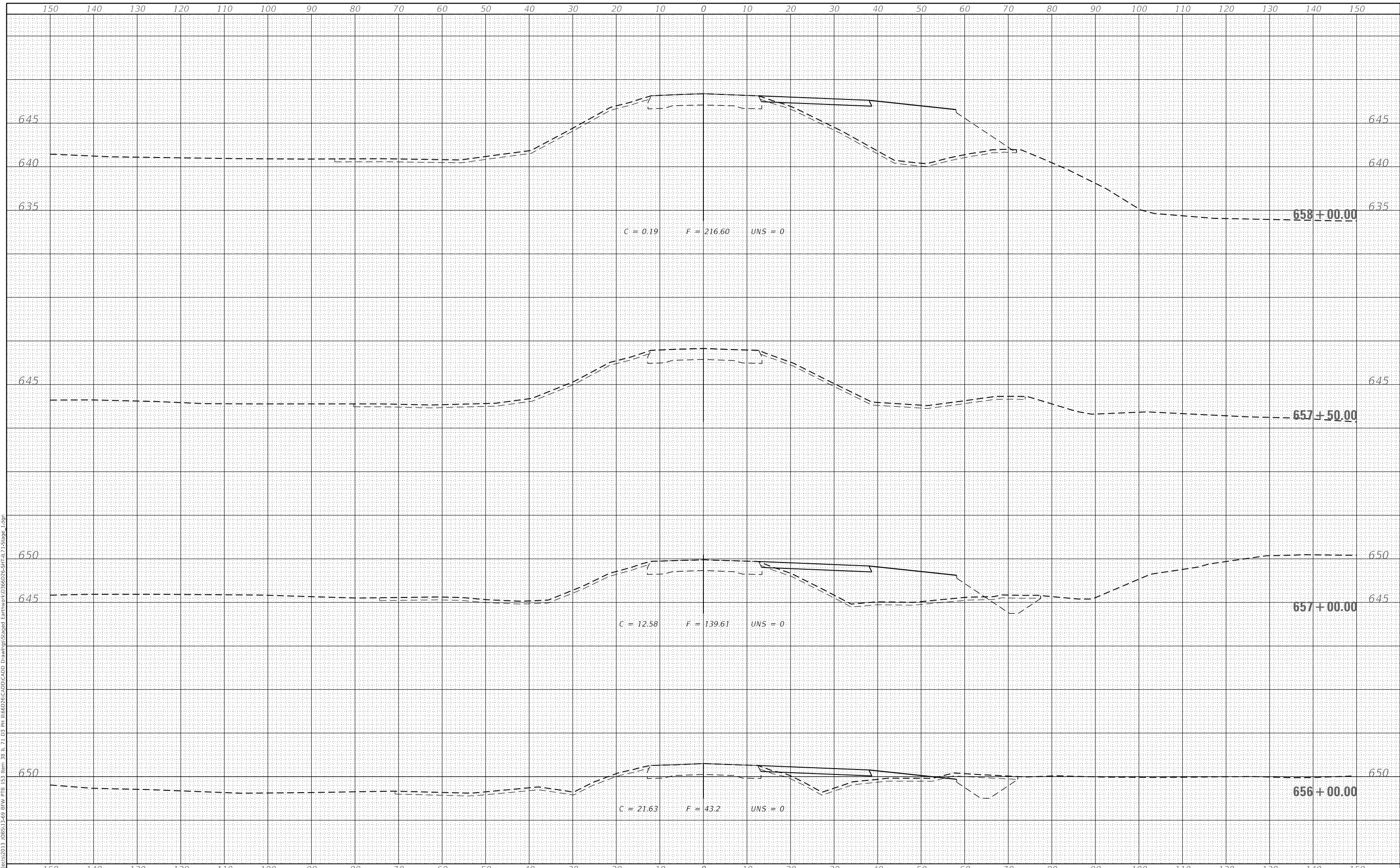
SCALE: SHEET OF SHEETS STA. 653+67.57 TO STA. 655+00.00

F.A.P. RTE. 311	SECTION (1-1)R, BR1	COUNTY KENDALL	TOTAL SHEETS	SHEET NO.
CONTRACT NO. 66D26			ILLINOIS FED. AID PROJECT	

DATE	
BY	
FINAL SURVEY NO.	
SURVEYED PLOTTED AREAS CHECKED	
NOTE BOOK	
TEMPLATE	
AREAS CHECKED	

DATE	
BY	
ORIGINAL SURVEY NO.	
SURVEYED PLOTTED AREAS CHECKED	
NOTE BOOK	
TEMPLATE	
AREAS CHECKED	

MODEL: Definit
 FILE NAME: Spinoles2013_JOBS\13-69_BFW_P1B_153_Item_38_IL_71-1166D26\CADD_Drawings\Stage1_Earthwork\0366D26-S1-I-71-Stage_1.dgn



USER NAME = smaxwell
 PLOT SCALE = 20.0000' / in.
 PLOT DATE = 10/1/2021

DESIGNED -	REVISED -
DRAWN -	REVISED -
CHECKED -	REVISED -
DATE -	REVISED -

**STATE OF ILLINOIS
 DEPARTMENT OF TRANSPORTATION**

IL 71 - STAGE 1 - CROSS SECTIONS

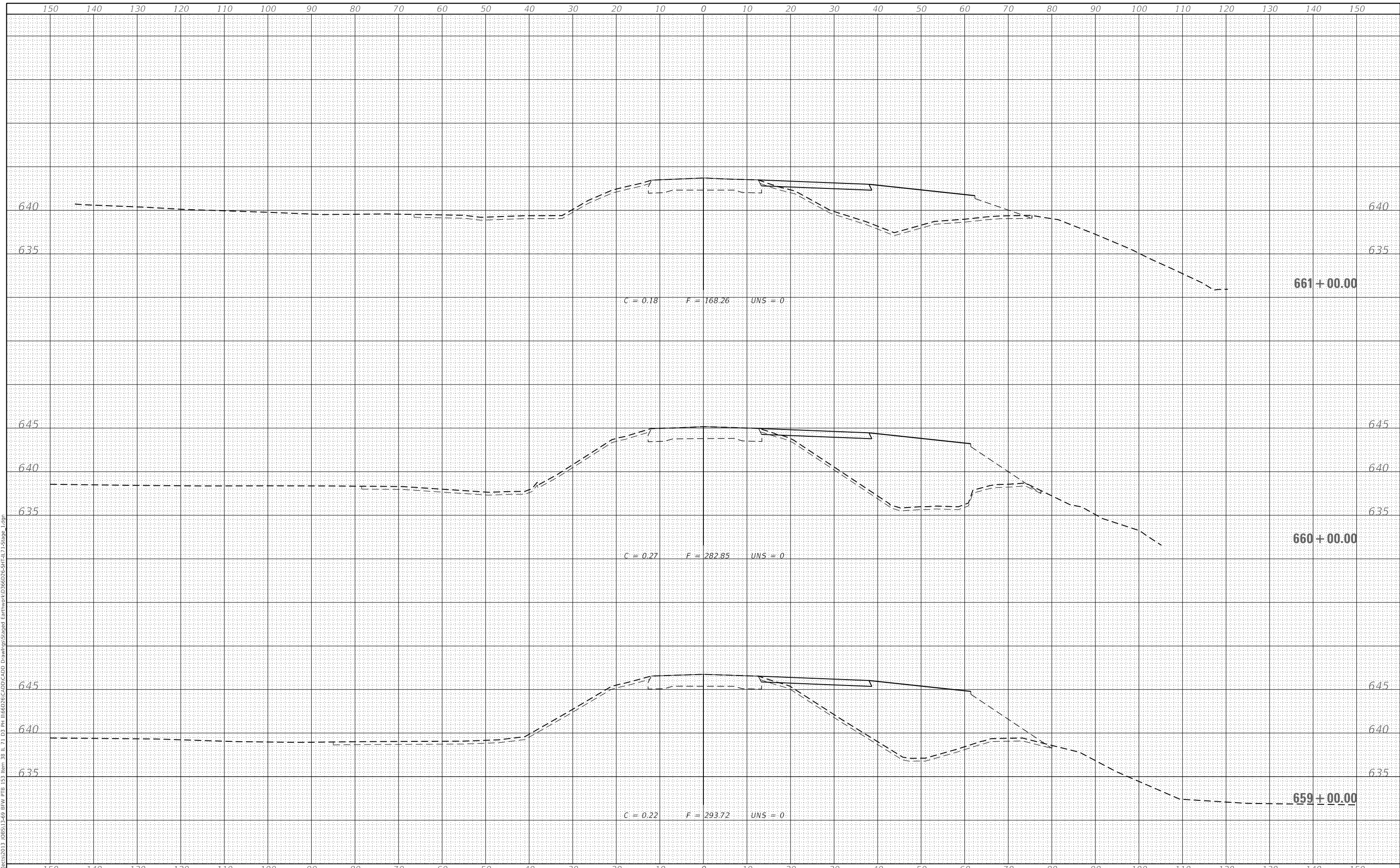
SCALE: SHEET OF SHEETS STA. 656+00.00 TO STA. 658+00.00

F.A.P. RTE. 311	SECTION (1-1)R, BR1	COUNTY KENDALL	TOTAL SHEETS	SHEET NO.
CONTRACT NO. 66D26			ILLINOIS FED. AID PROJECT	

DATE	
BY	
SURVEYED	
PLOTTED	
TEMPLATE	
AREAS CHECKED	
FINAL SURVEY	
NOTE BOOK	
NO.	

DATE	
BY	
SURVEYED	
PLOTTED	
TEMPLATE	
AREAS CHECKED	
ORIGINAL SURVEY	
NOTE BOOK	
NO.	

MODEL: Definit
 FILE NAME: S:\projects\2013_JOBS\13-69_BFW_PIB_153_Item_38_IL_71-03_P1166D26\CADD_Drawings\Stage1_Earthwork\1366D26-S14-L71-Stage_1.dgn



USER NAME	= smaxwell
DESIGNED	-
DRAWN	-
PLOT SCALE	= 20.0000' / in.
PLOT DATE	= 10/1/2021

DESIGNED	-
DRAWN	-
CHECKED	-
DATE	-

REVISED	-
REVISED	-
REVISED	-
REVISED	-

**STATE OF ILLINOIS
 DEPARTMENT OF TRANSPORTATION**

IL 71 - STAGE 1 - CROSS SECTIONS

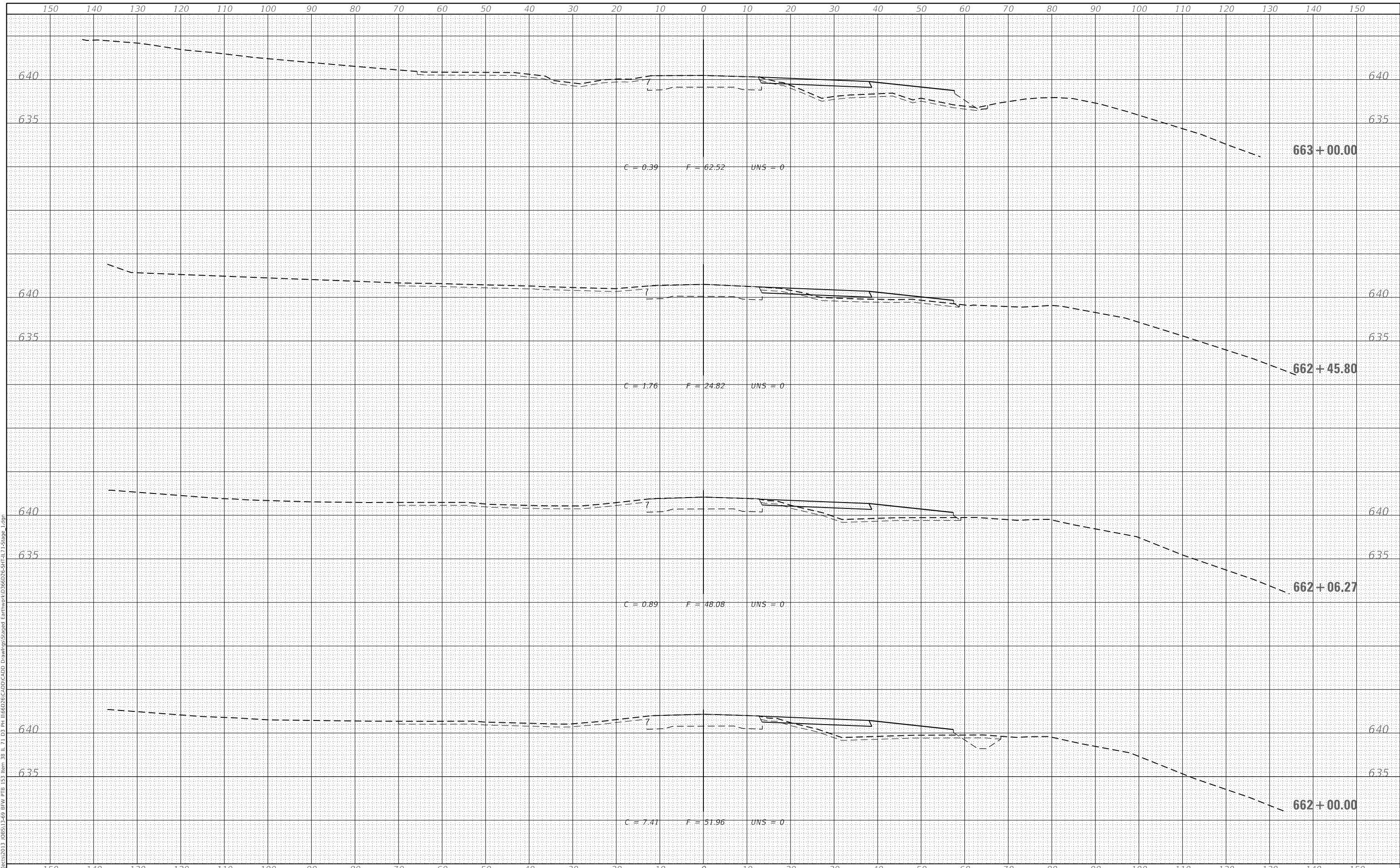
SCALE: SHEET OF SHEETS STA. 659+00.00 TO STA. 661+00.00

F.A.P. RTE.	SECTION	COUNTY	TOTAL SHEETS	SHEET NO.
311	(1-1)R, BR1	KENDALL		
CONTRACT NO. 66D26				
ILLINOIS FED. AID PROJECT				

FINAL SURVEY NO.	SURVEYED PLOTTED AREAS CHECKED	BY	DATE

ORIGINAL SURVEY NO.	SURVEYED PLOTTED AREAS CHECKED	BY	DATE

MODEL: Definit
 FILE NAME: S:\projects\2013_JOBS\13-69_BFW_PIB_153_Item_38_IL_71_03_P11\66D26\CADD_Drawings\Stage1_Earthwork\0366D26-S11-L71-Stage_1.dgn



USER NAME = smaxwell
 PLOT SCALE = 20.0000' / in.
 PLOT DATE = 10/1/2021

DESIGNED -	REVISD -
DRAWN -	REVISD -
CHECKED -	REVISD -
DATE -	REVISD -

STATE OF ILLINOIS
 DEPARTMENT OF TRANSPORTATION

IL 71 - STAGE 1 - CROSS SECTIONS

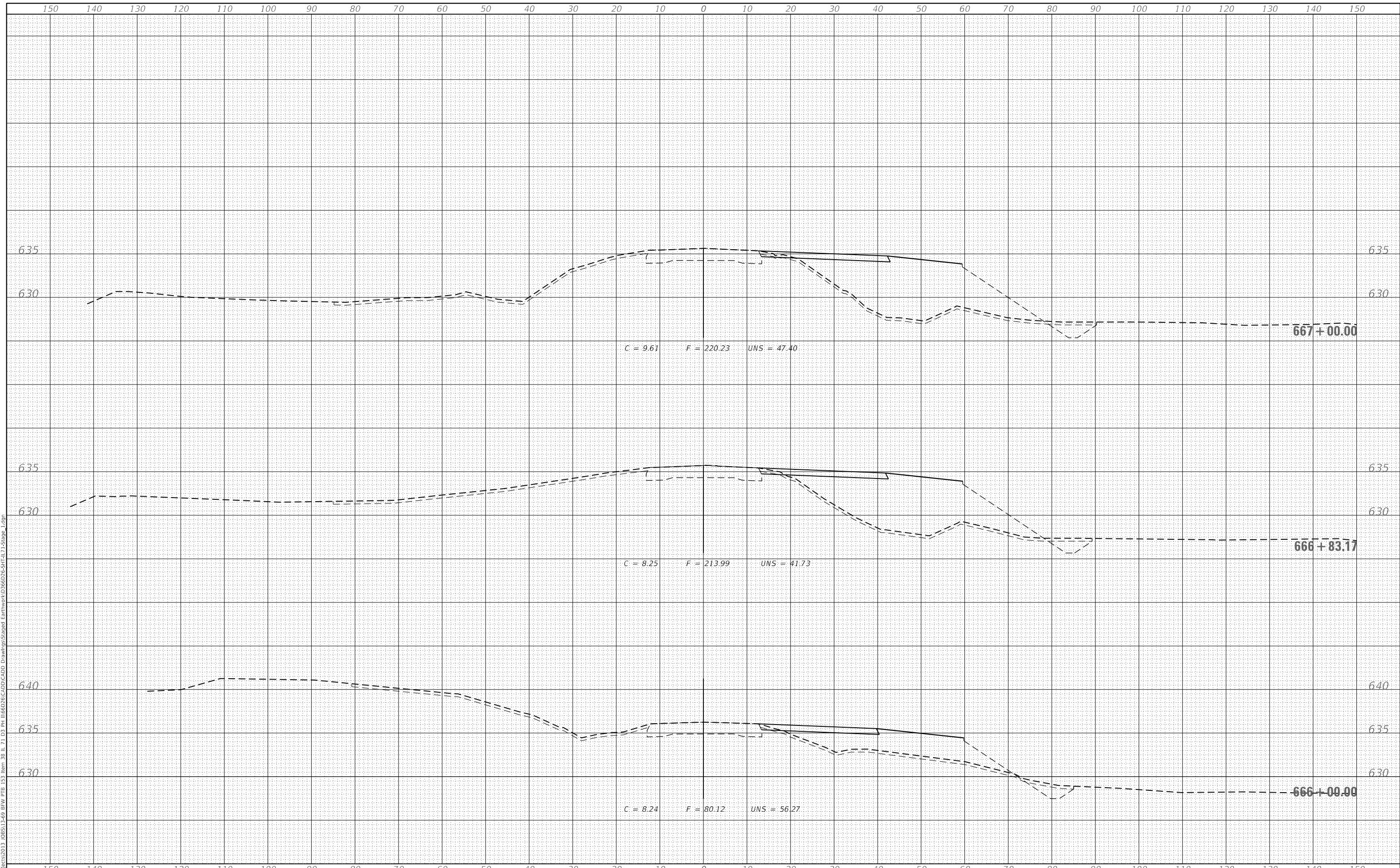
SCALE: SHEET OF SHEETS STA. 662+00.00 TO STA. 663+00.00

F.A.P. RTE.	SECTION	COUNTY	TOTAL SHEETS	SHEET NO.
311	(1-1)R, BR1	KENDALL		
				CONTRACT NO. 66D26
				ILLINOIS FED. AID PROJECT

FINAL SURVEY NO.	SURVEYED PLOTTED AREAS CHECKED	BY	DATE
NOTE BOOK	TEMPLATE		
	AREAS CHECKED		

ORIGINAL SURVEY NO.	SURVEYED PLOTTED AREAS CHECKED	BY	DATE
NOTE BOOK	TEMPLATE		
	AREAS CHECKED		

MODEL: Definit
 FILE NAME: S:\projects\2013_JOBS\13-69_BFW_P1B_P13_Item_38_IL_71_03_P1_IL66D26\CADD\CADD Drawings\Stage1_Earthwork\0366D26-S1F-L1-Stage_1.dgn



USER NAME = smaxwell
PLOT SCALE = 20.0000' / in.
PLOT DATE = 10/1/2021

DESIGNED -	REVISIED -
DRAWN -	REVISIED -
CHECKED -	REVISIED -
DATE -	REVISIED -

**STATE OF ILLINOIS
 DEPARTMENT OF TRANSPORTATION**

IL 71 - STAGE 1 - CROSS SECTIONS

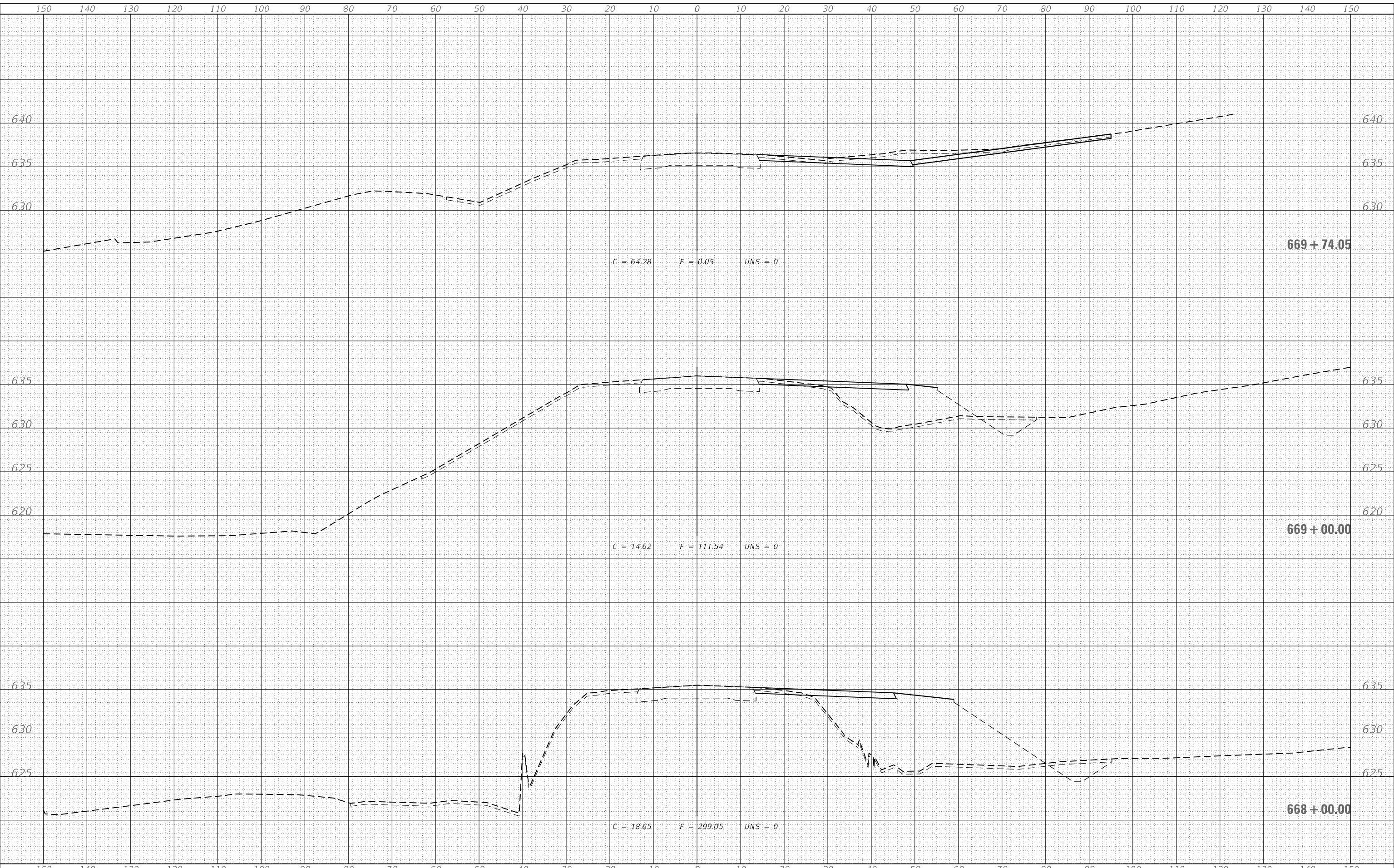
SCALE: SHEET OF SHEETS STA. 666+00.00 TO STA. 667+00.00

F.A.P. RTE. 311	SECTION (1-1)R, BR1	COUNTY KENDALL	TOTAL SHEETS	SHEET NO.
CONTRACT NO. 66D26				
ILLINOIS FED. AID PROJECT				

DATE	
BY	
SURVEYED	
PLOTTED	
TEMPLATE	
AREAS CHECKED	
FINAL SURVEY NO.	
NOTE BOOK NO.	
AREAS CHECKED	

DATE	
BY	
SURVEYED	
PLOTTED	
TEMPLATE	
AREAS CHECKED	
ORIGINAL SURVEY NO.	
NOTE BOOK NO.	
AREAS CHECKED	

MODEL: Definit
 FILE NAME: S:\projects\2013_JOBS\13-69_BFW_P1B_P13_Item_38_IL_71-1166D26\CADD_Drawings\Stage1_Earthwork\1366D26-S1-I-71-Stage_1.dgn



USER NAME = smaxwell
 PLOT SCALE = 20.0000' / in.
 PLOT DATE = 10/1/2021

DESIGNED -
 DRAWN -
 CHECKED -
 DATE -

REVISED -
 REVISED -
 REVISED -
 REVISED -

STATE OF ILLINOIS
 DEPARTMENT OF TRANSPORTATION

IL 71 - STAGE 1 - CROSS SECTIONS

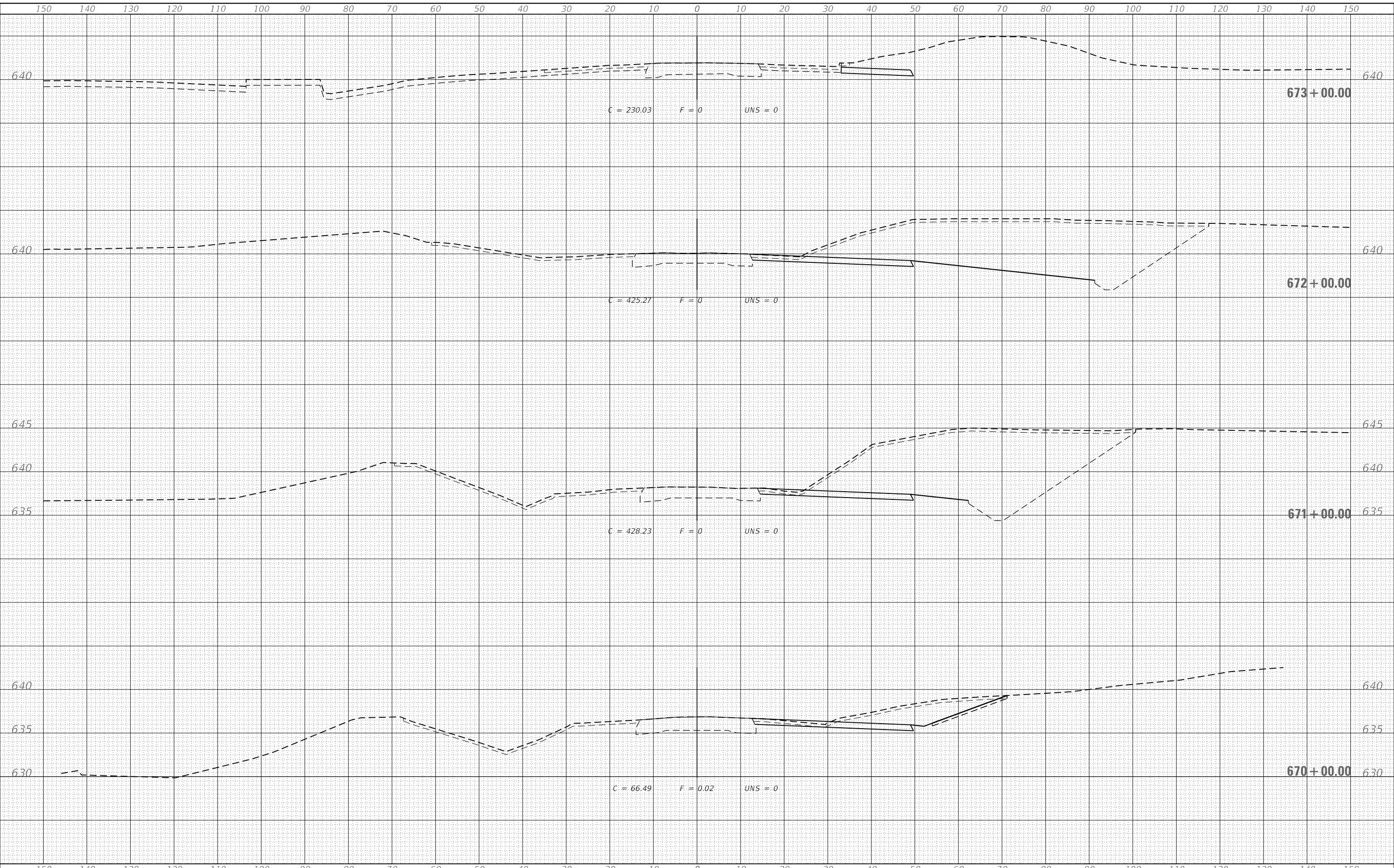
SCALE: SHEET OF SHEETS STA. 668+00.00 TO STA. 669+74.05

F.A.P. RTE.	SECTION	COUNTY	TOTAL SHEETS	SHEET NO.
311	(1-1)R, BR1	KENDALL		
CONTRACT NO. 66D26				
ILLINOIS		FED. AID PROJECT		

FINAL SURVEY NO.	SURVEYED	DATE
NOTE BOOK	PLOTTED	
	TEMPLATE	
	AREAS CHECKED	

ORIGINAL SURVEY NO.	SURVEYED	DATE
NOTE BOOK	PLOTTED	
	TEMPLATE	
	AREAS CHECKED	

MODEL: Definit
 FILE NAME: S:\projects\2013_JOBS\13-69_BFW_P18_P19_P20_P21_P22_P23_P24_P25_P26_P27_P28_P29_P30_P31_P32_P33_P34_P35_P36_P37_P38_P39_P40_P41_P42_P43_P44_P45_P46_P47_P48_P49_P50_P51_P52_P53_P54_P55_P56_P57_P58_P59_P60_P61_P62_P63_P64_P65_P66_P67_P68_P69_P70_P71_P72_P73_P74_P75_P76_P77_P78_P79_P80_P81_P82_P83_P84_P85_P86_P87_P88_P89_P90_P91_P92_P93_P94_P95_P96_P97_P98_P99_P100_P101_P102_P103_P104_P105_P106_P107_P108_P109_P110_P111_P112_P113_P114_P115_P116_P117_P118_P119_P120_P121_P122_P123_P124_P125_P126_P127_P128_P129_P130_P131_P132_P133_P134_P135_P136_P137_P138_P139_P140_P141_P142_P143_P144_P145_P146_P147_P148_P149_P150_P151_P152_P153_P154_P155_P156_P157_P158_P159_P160_P161_P162_P163_P164_P165_P166_P167_P168_P169_P170_P171_P172_P173_P174_P175_P176_P177_P178_P179_P180_P181_P182_P183_P184_P185_P186_P187_P188_P189_P190_P191_P192_P193_P194_P195_P196_P197_P198_P199_P200_P201_P202_P203_P204_P205_P206_P207_P208_P209_P210_P211_P212_P213_P214_P215_P216_P217_P218_P219_P220_P221_P222_P223_P224_P225_P226_P227_P228_P229_P230_P231_P232_P233_P234_P235_P236_P237_P238_P239_P240_P241_P242_P243_P244_P245_P246_P247_P248_P249_P250_P251_P252_P253_P254_P255_P256_P257_P258_P259_P260_P261_P262_P263_P264_P265_P266_P267_P268_P269_P270_P271_P272_P273_P274_P275_P276_P277_P278_P279_P280_P281_P282_P283_P284_P285_P286_P287_P288_P289_P290_P291_P292_P293_P294_P295_P296_P297_P298_P299_P300_P301_P302_P303_P304_P305_P306_P307_P308_P309_P310_P311_P312_P313_P314_P315_P316_P317_P318_P319_P320_P321_P322_P323_P324_P325_P326_P327_P328_P329_P330_P331_P332_P333_P334_P335_P336_P337_P338_P339_P340_P341_P342_P343_P344_P345_P346_P347_P348_P349_P350_P351_P352_P353_P354_P355_P356_P357_P358_P359_P360_P361_P362_P363_P364_P365_P366_P367_P368_P369_P370_P371_P372_P373_P374_P375_P376_P377_P378_P379_P380_P381_P382_P383_P384_P385_P386_P387_P388_P389_P390_P391_P392_P393_P394_P395_P396_P397_P398_P399_P400_P401_P402_P403_P404_P405_P406_P407_P408_P409_P410_P411_P412_P413_P414_P415_P416_P417_P418_P419_P420_P421_P422_P423_P424_P425_P426_P427_P428_P429_P430_P431_P432_P433_P434_P435_P436_P437_P438_P439_P440_P441_P442_P443_P444_P445_P446_P447_P448_P449_P450_P451_P452_P453_P454_P455_P456_P457_P458_P459_P460_P461_P462_P463_P464_P465_P466_P467_P468_P469_P470_P471_P472_P473_P474_P475_P476_P477_P478_P479_P480_P481_P482_P483_P484_P485_P486_P487_P488_P489_P490_P491_P492_P493_P494_P495_P496_P497_P498_P499_P500_P501_P502_P503_P504_P505_P506_P507_P508_P509_P510_P511_P512_P513_P514_P515_P516_P517_P518_P519_P520_P521_P522_P523_P524_P525_P526_P527_P528_P529_P530_P531_P532_P533_P534_P535_P536_P537_P538_P539_P540_P541_P542_P543_P544_P545_P546_P547_P548_P549_P550_P551_P552_P553_P554_P555_P556_P557_P558_P559_P560_P561_P562_P563_P564_P565_P566_P567_P568_P569_P570_P571_P572_P573_P574_P575_P576_P577_P578_P579_P580_P581_P582_P583_P584_P585_P586_P587_P588_P589_P590_P591_P592_P593_P594_P595_P596_P597_P598_P599_P600_P601_P602_P603_P604_P605_P606_P607_P608_P609_P610_P611_P612_P613_P614_P615_P616_P617_P618_P619_P620_P621_P622_P623_P624_P625_P626_P627_P628_P629_P630_P631_P632_P633_P634_P635_P636_P637_P638_P639_P640_P641_P642_P643_P644_P645_P646_P647_P648_P649_P650_P651_P652_P653_P654_P655_P656_P657_P658_P659_P660_P661_P662_P663_P664_P665_P666_P667_P668_P669_P670_P671_P672_P673_P674_P675_P676_P677_P678_P679_P680_P681_P682_P683_P684_P685_P686_P687_P688_P689_P690_P691_P692_P693_P694_P695_P696_P697_P698_P699_P700_P701_P702_P703_P704_P705_P706_P707_P708_P709_P710_P711_P712_P713_P714_P715_P716_P717_P718_P719_P720_P721_P722_P723_P724_P725_P726_P727_P728_P729_P730_P731_P732_P733_P734_P735_P736_P737_P738_P739_P740_P741_P742_P743_P744_P745_P746_P747_P748_P749_P750_P751_P752_P753_P754_P755_P756_P757_P758_P759_P760_P761_P762_P763_P764_P765_P766_P767_P768_P769_P770_P771_P772_P773_P774_P775_P776_P777_P778_P779_P780_P781_P782_P783_P784_P785_P786_P787_P788_P789_P790_P791_P792_P793_P794_P795_P796_P797_P798_P799_P800_P801_P802_P803_P804_P805_P806_P807_P808_P809_P810_P811_P812_P813_P814_P815_P816_P817_P818_P819_P820_P821_P822_P823_P824_P825_P826_P827_P828_P829_P830_P831_P832_P833_P834_P835_P836_P837_P838_P839_P840_P841_P842_P843_P844_P845_P846_P847_P848_P849_P850_P851_P852_P853_P854_P855_P856_P857_P858_P859_P860_P861_P862_P863_P864_P865_P866_P867_P868_P869_P870_P871_P872_P873_P874_P875_P876_P877_P878_P879_P880_P881_P882_P883_P884_P885_P886_P887_P888_P889_P890_P891_P892_P893_P894_P895_P896_P897_P898_P899_P900_P901_P902_P903_P904_P905_P906_P907_P908_P909_P910_P911_P912_P913_P914_P915_P916_P917_P918_P919_P920_P921_P922_P923_P924_P925_P926_P927_P928_P929_P930_P931_P932_P933_P934_P935_P936_P937_P938_P939_P940_P941_P942_P943_P944_P945_P946_P947_P948_P949_P950_P951_P952_P953_P954_P955_P956_P957_P958_P959_P960_P961_P962_P963_P964_P965_P966_P967_P968_P969_P970_P971_P972_P973_P974_P975_P976_P977_P978_P979_P980_P981_P982_P983_P984_P985_P986_P987_P988_P989_P990_P991_P992_P993_P994_P995_P996_P997_P998_P999_1000



USER NAME = smaxwell
 PLOT SCALE = 20.0000' / in.
 PLOT DATE = 10/1/2021

DESIGNED -	REVISED -
DRAWN -	REVISED -
CHECKED -	REVISED -
DATE -	REVISED -

STATE OF ILLINOIS
 DEPARTMENT OF TRANSPORTATION

IL 71 - STAGE 1 - CROSS SECTIONS

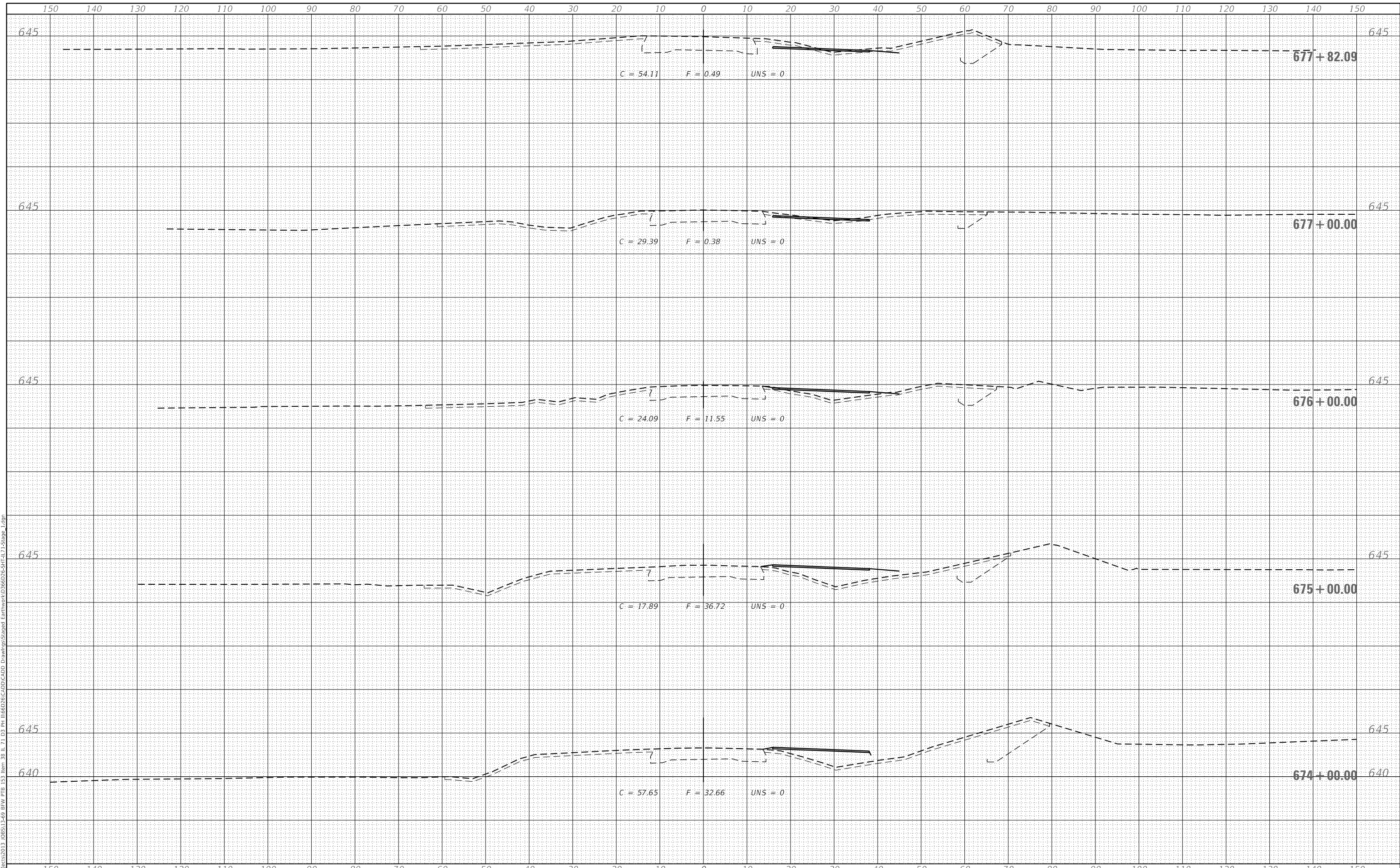
SCALE: SHEET OF SHEETS STA. 670+00.00 TO STA. 673+00.00

F.A.P. RTE. 311	SECTION (1-1)R, BR1	COUNTY KENDALL	TOTAL SHEETS	SHEET NO.
CONTRACT NO. 66D26			ILLINOIS FED. AID PROJECT	

FINAL SURVEY NO.	SURVEYED	DATE
NOTE BOOK	PLOTTED	
	TEMPLATE	
	AREAS CHECKED	

ORIGINAL SURVEY NO.	SURVEYED	DATE
NOTE BOOK	PLOTTED	
	TEMPLATE	
	AREAS CHECKED	

MODEL: Definit
 FILE NAME: S:\projects\2013_JOBS\13-69_BFW_P13_Item 38 IL 71 I166D26\CADD\CADD Drawings\Stage1 Earthwork\1366D26-S1F-L1-Stage 1.dgn



USER NAME = smaxwell
 PLOT SCALE = 20.0000' / in.
 PLOT DATE = 10/1/2021

DESIGNED -
 DRAWN -
 CHECKED -
 DATE -

REVISED -
 REVISED -
 REVISED -
 REVISED -

STATE OF ILLINOIS
 DEPARTMENT OF TRANSPORTATION

IL 71 - STAGE 1 - CROSS SECTIONS

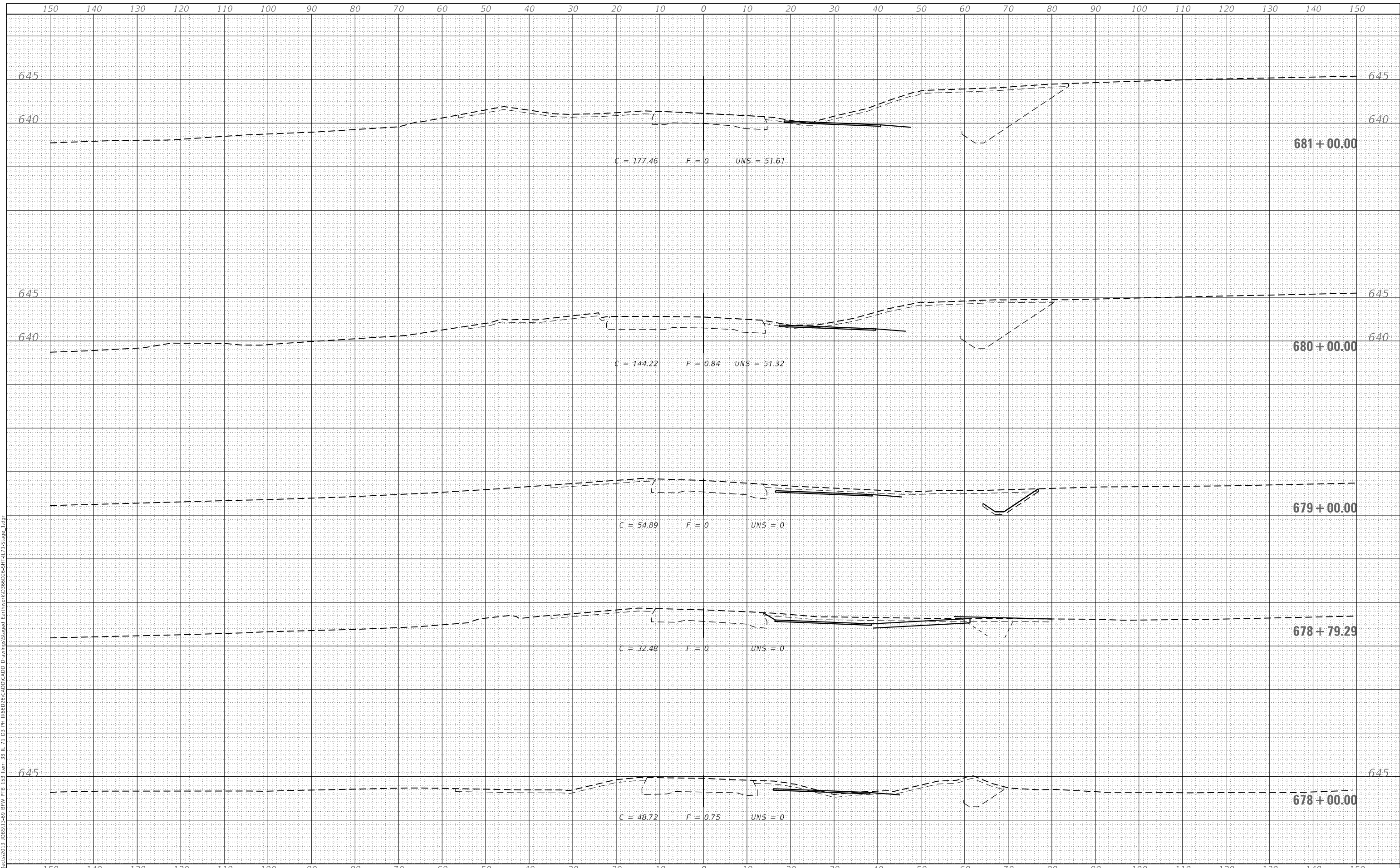
SCALE: SHEET OF SHEETS STA. 674+00.00 TO STA. 677+82.09

F.A.P. RTE.	SECTION	COUNTY	TOTAL SHEETS	SHEET NO.
311	(1-1)R, BR1	KENDALL		
CONTRACT NO. 66D26				
ILLINOIS FED. AID PROJECT				

FINAL SURVEY NO.	SURVEYED	DATE
NOTE BOOK	PLOTTED	BY
AREAS CHECKED	TEMPLATE	
	AREAS CHECKED	

ORIGINAL SURVEY NO.	SURVEYED	DATE
NOTE BOOK	PLOTTED	BY
AREAS CHECKED	TEMPLATE	
	AREAS CHECKED	

MODEL: Definit
 FILE NAME: S:\projects\2013_JOBS\13-69_BFW_P13_Item 38 IL 71-1166D26\CADD Drawings\Stage1 Earthwork\1366D26-S1F-L1-Stage 1.dgn



USER NAME = smaxwell
 PLOT SCALE = 20.0000' / in.
 PLOT DATE = 10/1/2021

DESIGNED -	REVISD -
DRAWN -	REVISD -
CHECKED -	REVISD -
DATE -	REVISD -

STATE OF ILLINOIS
 DEPARTMENT OF TRANSPORTATION

IL 71 - STAGE 1 - CROSS SECTIONS

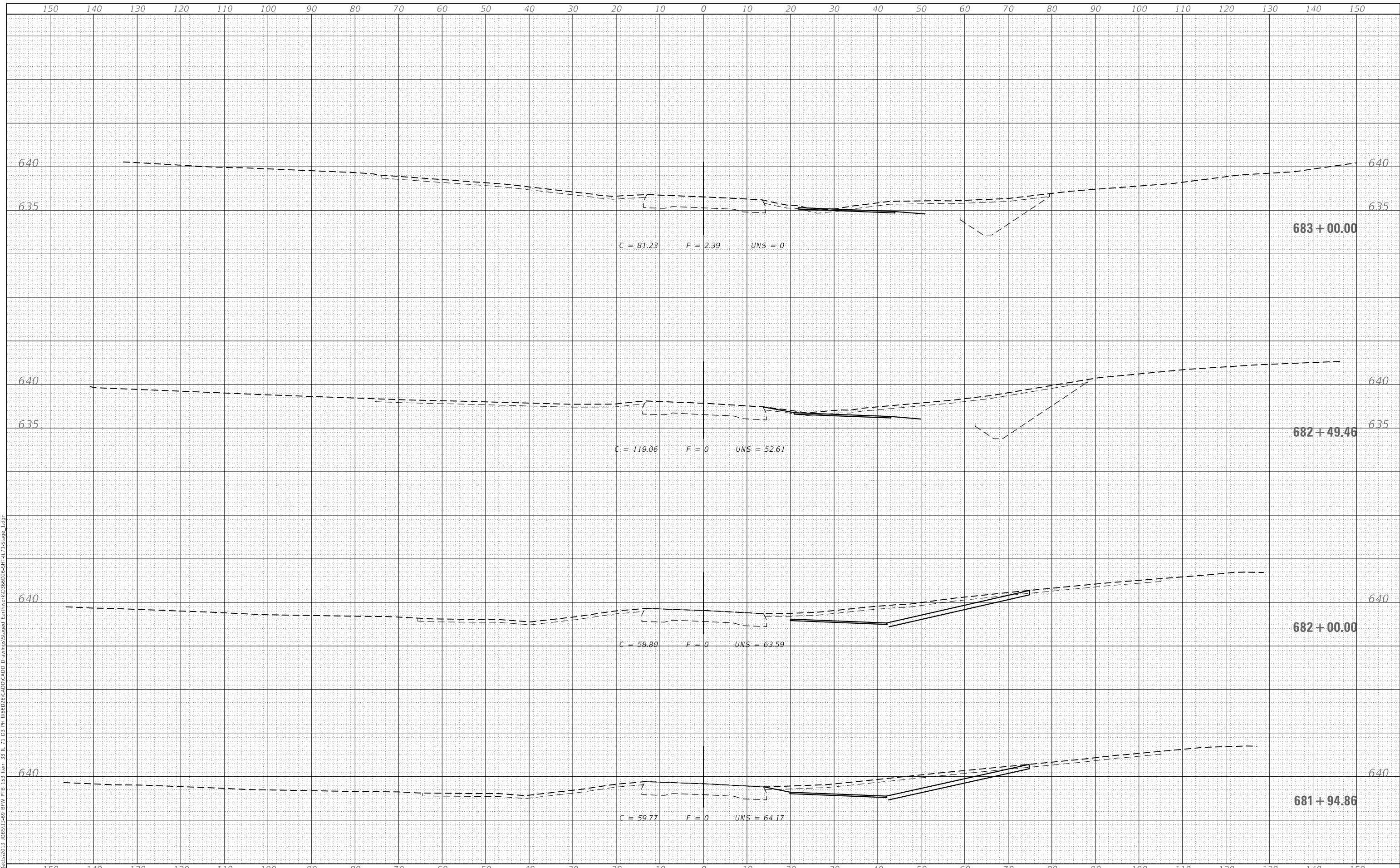
SCALE: SHEET OF SHEETS STA. 678+00.00 TO STA. 681+00.00

F.A.P. RTE.	SECTION	COUNTY	TOTAL SHEETS	SHEET NO.
311	(1-1)R, BR1	KENDALL		
CONTRACT NO. 66D26				
ILLINOIS FED. AID PROJECT				

DATE	
BY	
SURVEYED	
PLOTTED	
TEMPLATE	
AREAS	
CHECKED	
FINAL SURVEY	
NOTE BOOK	
NO.	

DATE	
BY	
SURVEYED	
PLOTTED	
TEMPLATE	
AREAS	
CHECKED	
ORIGINAL SURVEY	
NOTE BOOK	
NO.	

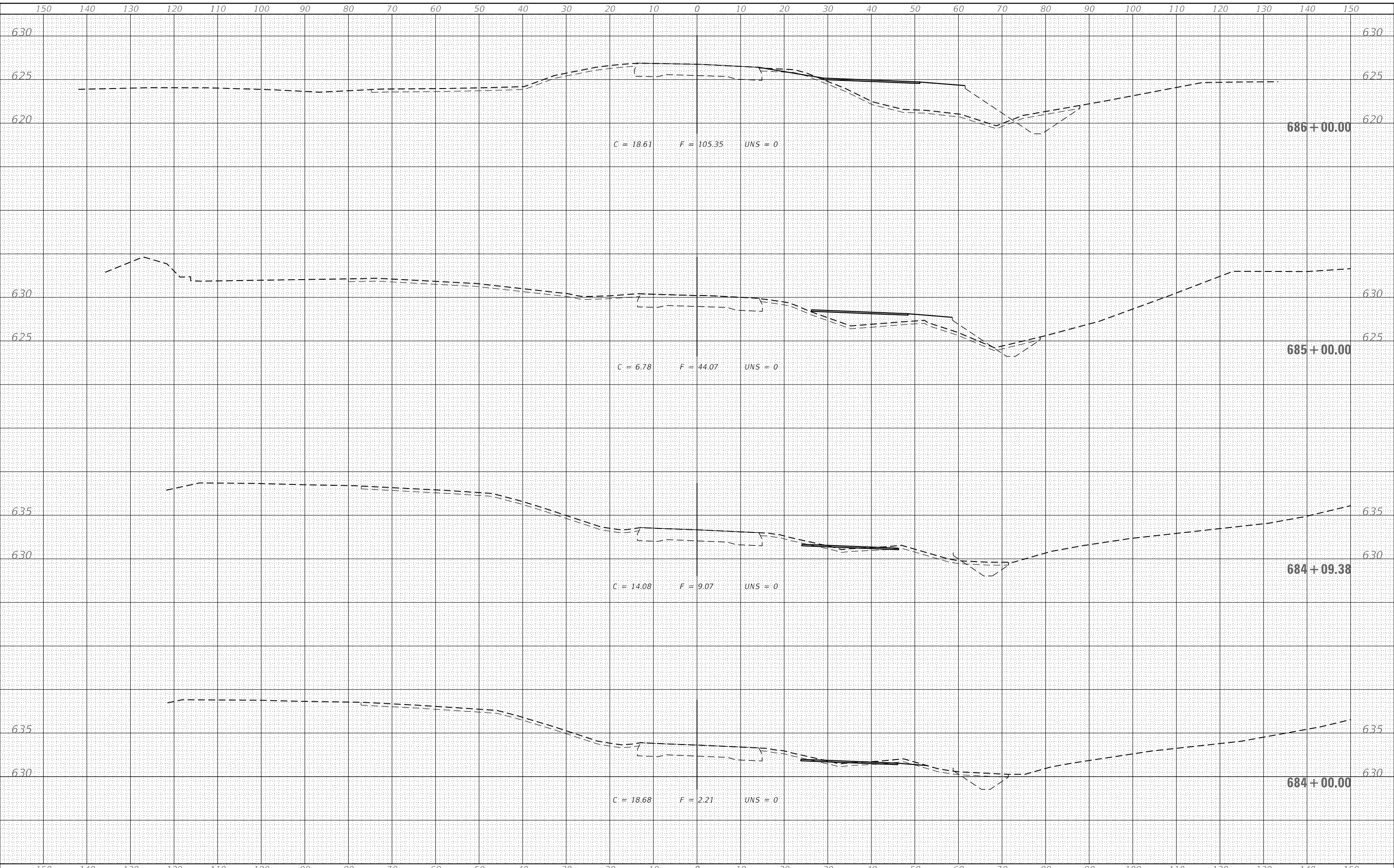
MODEL: Definit
 FILE NAME: Spinoles2013_JOBS13-69_BFW_P18_P13 Item 38 IL 71 03 PM 11/6/2021\CADD Drawings\Stage1 Earthwork\0366D26-S1F-L1-Stage_1.dgn



FINAL SURVEY NO.	SURVEYED	DATE
NOTE BOOK	PLOTTED	
	TEMPLATE	
	AREAS CHECKED	

ORIGINAL SURVEY NO.	SURVEYED	DATE
NOTE BOOK	PLOTTED	
	TEMPLATE	
	AREAS CHECKED	

MODEL: Definit
 FILE NAME: S:\projects\2013_JOBS\13-69_BFW_P13_153_Item_38_IL_71_IL66D26\CADD_Drawings\Stage1_Earthwork\1366D26-S14-L7-Stage_1.dgn



USER NAME = smaxwell
 PLOT SCALE = 20.0000' / in.
 PLOT DATE = 10/1/2021

DESIGNED -	REVISD -
DRAWN -	REVISD -
CHECKED -	REVISD -
DATE -	REVISD -

**STATE OF ILLINOIS
 DEPARTMENT OF TRANSPORTATION**

IL 71 - STAGE 1 - CROSS SECTIONS

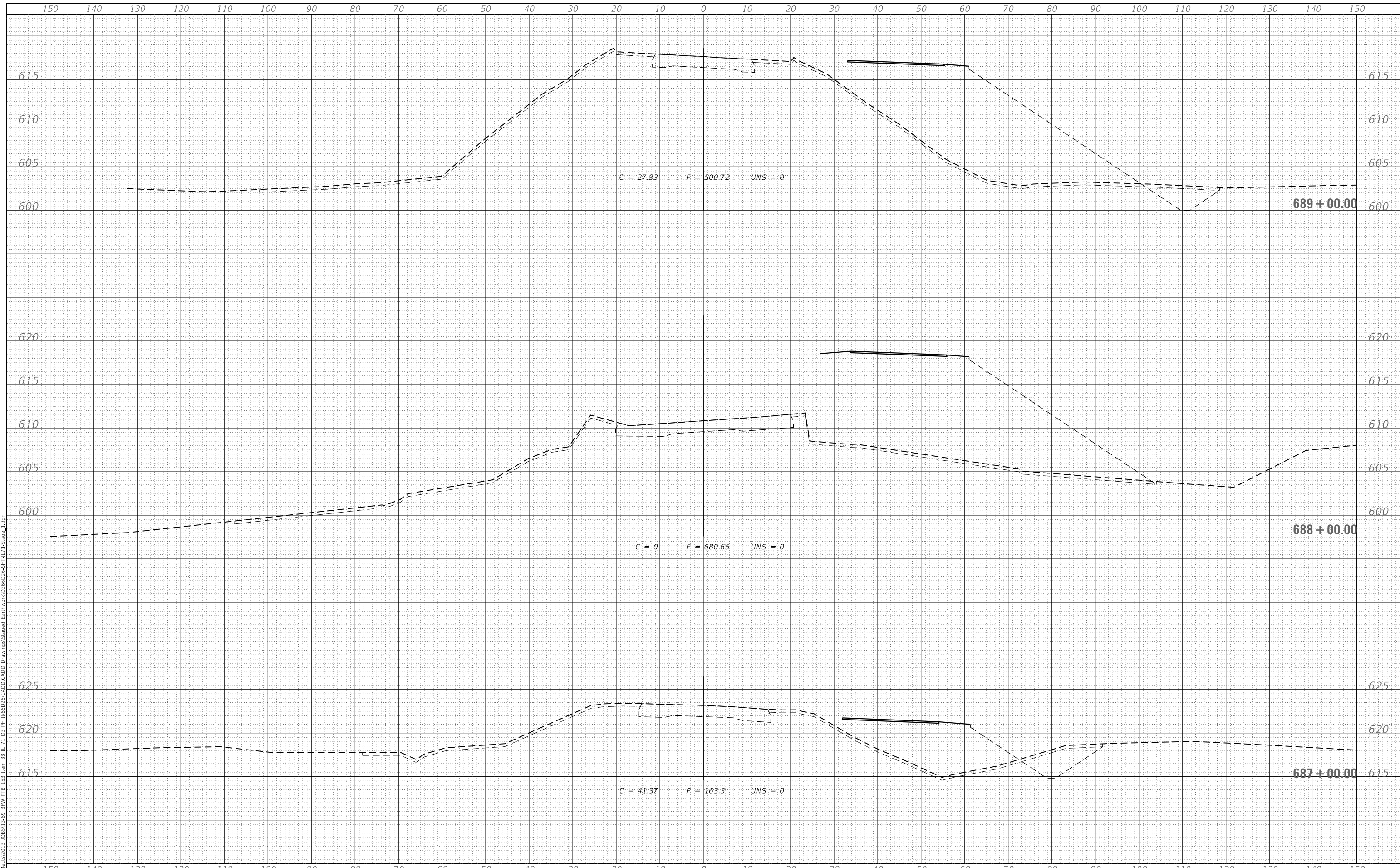
SCALE: SHEET OF SHEETS STA. 684+00.00 TO STA. 686+00.00

F.A.P. RTE.	SECTION	COUNTY	TOTAL SHEETS	SHEET NO.
311	(1-1)R, BR1	KENDALL		
				CONTRACT NO. 66D26
		ILLINOIS	FED. AID PROJECT	

DATE	
BY	
SURVEYED	
PLOTTED	
TEMPLATE	
AREAS CHECKED	
FINAL SURVEY	
NOTE BOOK	
NO.	

DATE	
BY	
SURVEYED	
PLOTTED	
TEMPLATE	
AREAS CHECKED	
ORIGINAL SURVEY	
NOTE BOOK	
NO.	

MODEL: Definit
 FILE NAME: S:\projects\2013_JOBS\13-69_BFW_P13 Item 38 IL 71 03 PH 066026\CADD\CADD Drawings\Stage1 Earthwork\0366026-S14-IL71-Stage_1.dgn



USER NAME = smaxwell
 PLOT SCALE = 20.0000' / in.
 PLOT DATE = 10/1/2021

DESIGNED -	REVISED -
DRAWN -	REVISED -
CHECKED -	REVISED -
DATE -	REVISED -

**STATE OF ILLINOIS
 DEPARTMENT OF TRANSPORTATION**

IL 71 - STAGE 1 - CROSS SECTIONS

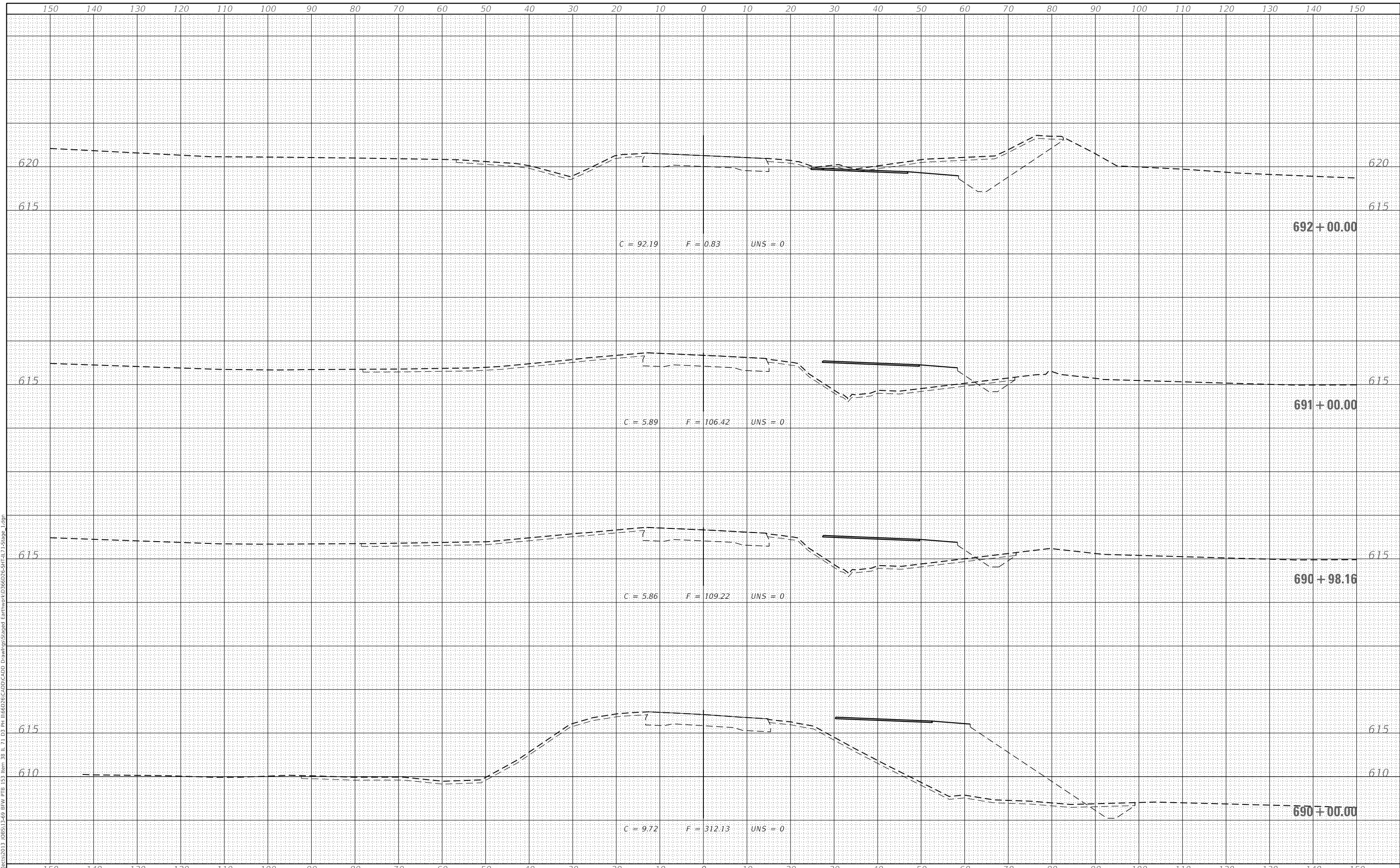
SCALE: SHEET OF SHEETS STA. 687+00.00 TO STA. 689+00.00

F.A.P. RTE.	SECTION	COUNTY	TOTAL SHEETS	SHEET NO.
311	(1-1)R, BR1	KENDALL		
CONTRACT NO. 66D26				
ILLINOIS FED. AID PROJECT				

FINAL SURVEY NO.	SURVEYED	DATE
NOTE BOOK	PLOTTED	BY
AREAS CHECKED	TEMPLATE	
	AREAS CHECKED	

ORIGINAL SURVEY NO.	SURVEYED	DATE
NOTE BOOK	PLOTTED	BY
AREAS CHECKED	TEMPLATE	
	AREAS CHECKED	

MODEL: Definit
 FILE NAME: S:\projects\2013_JOBS\11-69_BFW_P15_153_Item_38_IL_71-03_P11\66D26\CADD\CADD Drawings\Stage1 Earthwork\0366D26-S11-L1-Stage_1.dgn



USER NAME = smaxwell
 PLOT SCALE = 20.0000' / in.
 PLOT DATE = 10/1/2021

DESIGNED -	REVISIED -
DRAWN -	REVISIED -
CHECKED -	REVISIED -
DATE -	REVISIED -

**STATE OF ILLINOIS
 DEPARTMENT OF TRANSPORTATION**

IL 71 - STAGE 1 - CROSS SECTIONS

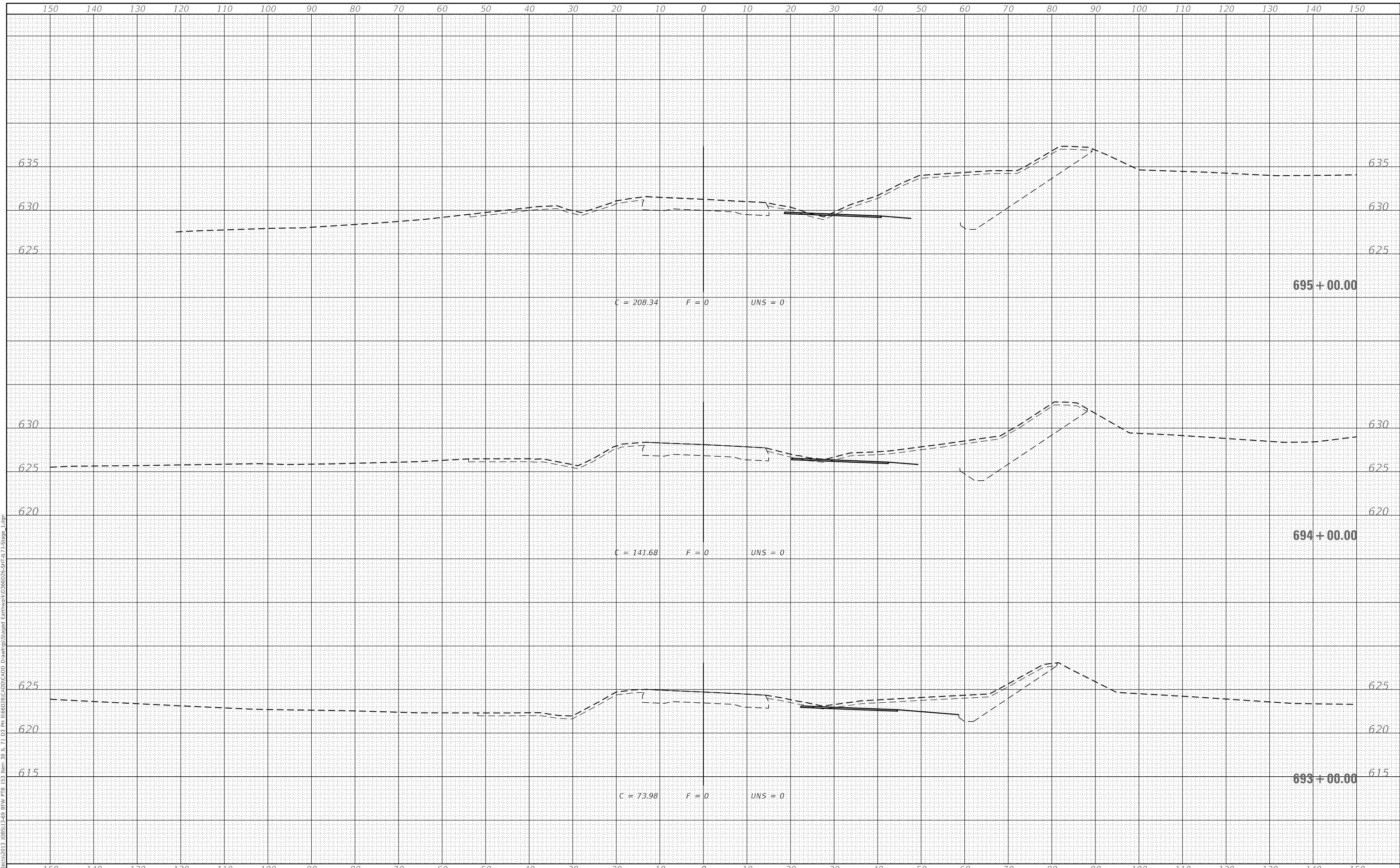
SCALE: SHEET OF SHEETS STA. 690+00.00 TO STA. 692+00.00

F.A.P. RTE. 311	SECTION (1-1)R, BR1	COUNTY KENDALL	TOTAL SHEETS	SHEET NO.
CONTRACT NO. 66D26			ILLINOIS FED. AID PROJECT	

DATE	
BY	
SURVEYED	
PLOTTED	
TEMPLATE	
AREAS	
CHECKED	
FINAL SURVEY	
NOTE BOOK	
NO.	

DATE	
BY	
SURVEYED	
PLOTTED	
TEMPLATE	
AREAS	
CHECKED	
ORIGINAL SURVEY	
NOTE BOOK	
NO.	

MODEL: Definit
 FILE NAME: S:\projects\2013_JOBS\13-69_BFW_P13_13 Item 38 IL 71 03 PH 066D26\CADD Drawings\Stage1 Earthwork\0366D26-S1-L71-Stage_1.dgn



USER NAME = smaxwell
 PLOT SCALE = 20.0000' / in.
 PLOT DATE = 10/1/2021

DESIGNED -
 DRAWN -
 CHECKED -
 DATE -

REVISED -
 REVISED -
 REVISED -
 REVISED -

STATE OF ILLINOIS
 DEPARTMENT OF TRANSPORTATION

IL 71 - STAGE 1 - CROSS SECTIONS

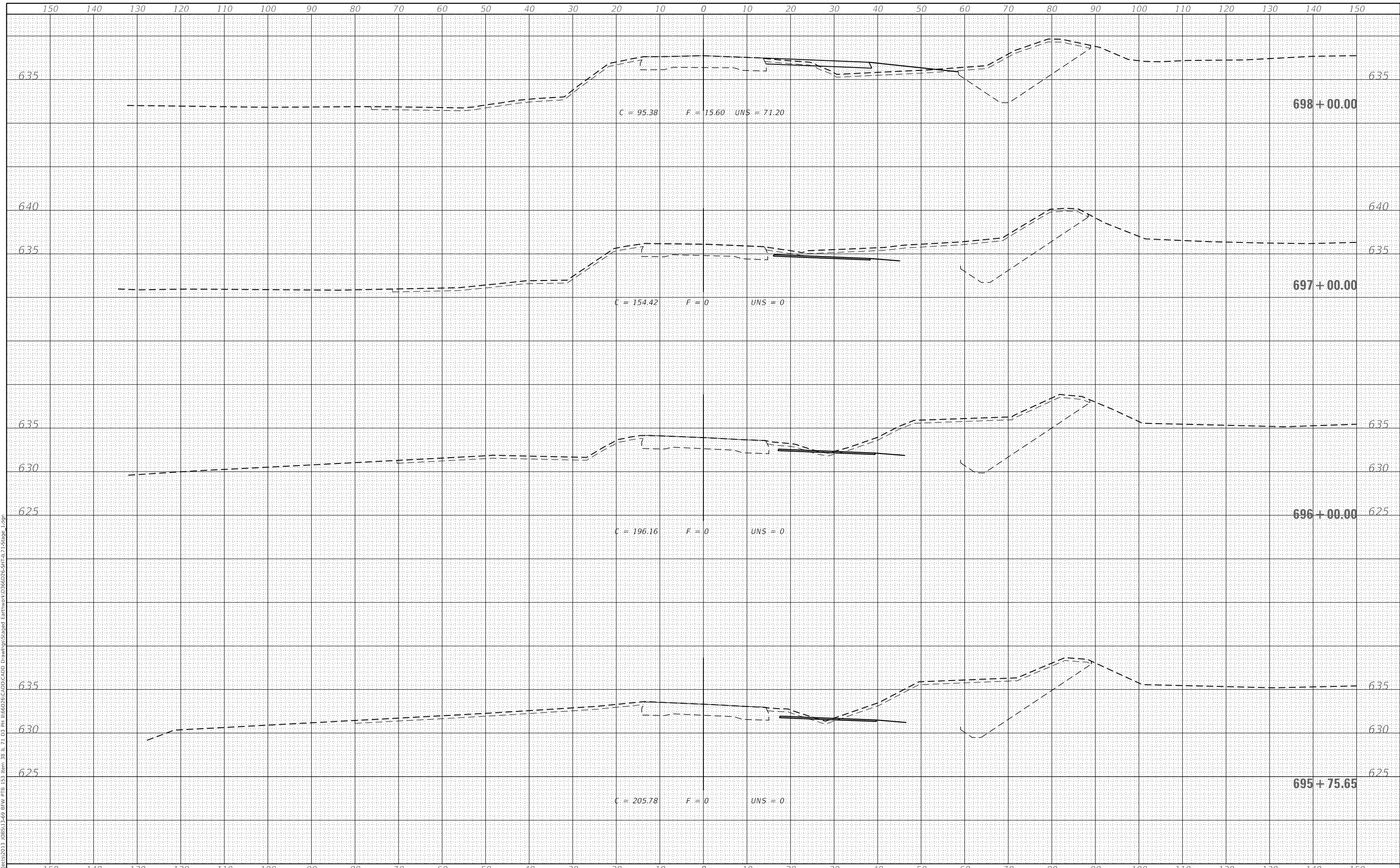
SCALE: SHEET OF SHEETS STA. 693+00.00 TO STA. 695+00.00

F.A.P. RTE.	SECTION	COUNTY	TOTAL SHEETS	SHEET NO.
311	(1-1)R, BR1	KENDALL		
CONTRACT NO. 66D26				
ILLINOIS FED. AID PROJECT				

FINAL SURVEY NO.	SURVEYED	DATE
NOTE BOOK	PLOTTED	BY
AREAS CHECKED	TEMPLATE	
	AREAS CHECKED	

ORIGINAL SURVEY NO.	SURVEYED	DATE
NOTE BOOK	PLOTTED	BY
AREAS CHECKED	TEMPLATE	
	AREAS CHECKED	

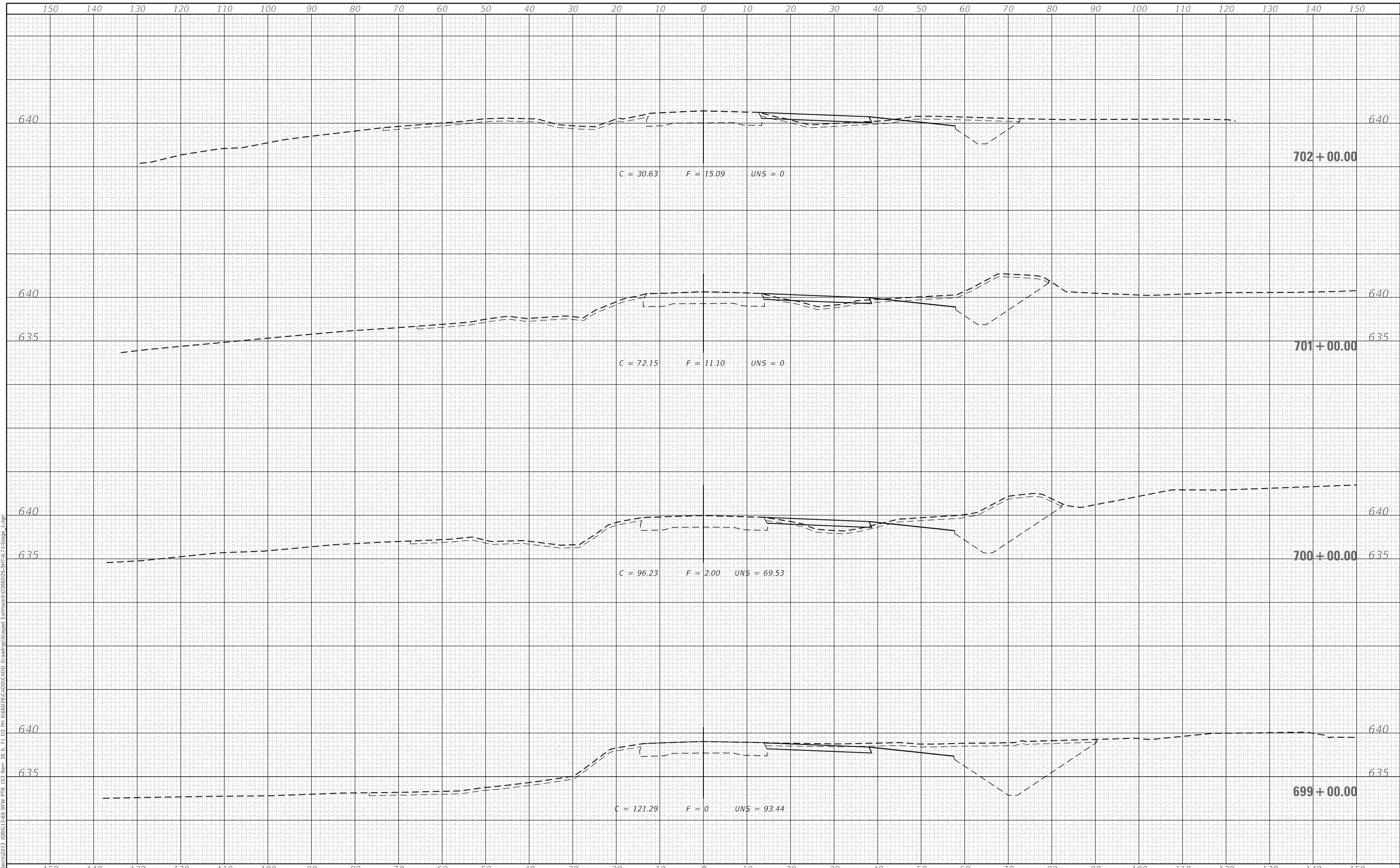
MODEL: Definit
 FILE NAME: Spinoles2013_JOBS13-69_BFW_P1B_P13 Item 38 IL 71 03 PM 11/6/2021 C:\DD\CADD Drawings\Stage1 Earthwork\0366D26-S1F-IL71-Stage_1.dgn



FINAL SURVEY NO.	SURVEYED	DATE
NOTE BOOK	PLOTTED	
AREAS CHECKED	TEMPLATE	
	AREAS	

ORIGINAL SURVEY NO.	SURVEYED	DATE
NOTE BOOK	PLOTTED	
AREAS CHECKED	TEMPLATE	
	AREAS	

MODEL: Definit
 FILE NAME: S:\projects\2013_JOBS\13-69_BFW_P1B_153_Item_38_IL_71-1166D26\CADD_Drawings\Stage1_Earthwork\1366D26-S1F-L1-Stage_1.dgn



USER NAME = smaxwell
 PLOT SCALE = 20.0000' / in.
 PLOT DATE = 10/1/2021

DESIGNED -
 DRAWN -
 CHECKED -
 DATE -

REVISED -
 REVISED -
 REVISED -
 REVISED -

STATE OF ILLINOIS
 DEPARTMENT OF TRANSPORTATION

IL 71 - STAGE 1 - CROSS SECTIONS

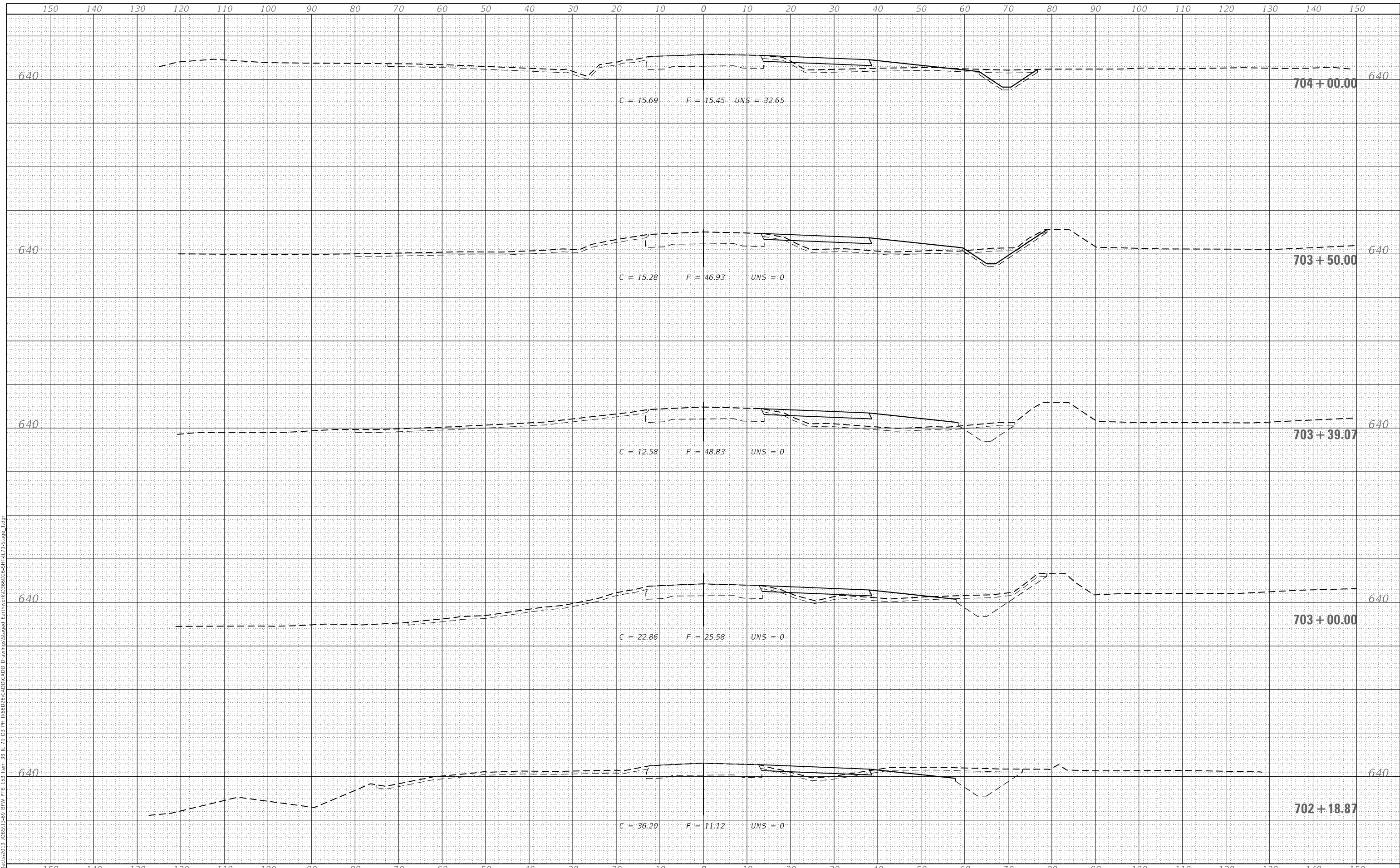
SCALE: SHEET OF SHEETS STA. 699+00.00 TO STA. 702+00.00

F.A.P. RTE.	SECTION	COUNTY	TOTAL SHEETS	SHEET NO.
311	(1-1)R, BR1	KENDALL		
CONTRACT NO. 66D26			ILLINOIS FED. AID PROJECT	

FINAL SURVEY NO.	SURVEYED	DATE
NOTE BOOK	PLOTTED	BY
AREAS CHECKED	TEMPLATE	
	AREAS CHECKED	

ORIGINAL SURVEY NO.	SURVEYED	DATE
NOTE BOOK	PLOTTED	BY
AREAS CHECKED	TEMPLATE	
	AREAS CHECKED	

MODEL: Definit
 FILE NAME: S:\projects\2013_JOBS\11-69_BFW_P13_Item 38 IL 71 03 PH 1166D26\CADD\CADD Drawings\Stage1 Earthwork\1166D26-S1F-L1-Stage 1.dgn



USER NAME = smaxwell
 PLOT SCALE = 20.0000' / in.
 PLOT DATE = 10/1/2021

DESIGNED -	REVISD -
DRAWN -	REVISD -
CHECKED -	REVISD -
DATE -	REVISD -

**STATE OF ILLINOIS
 DEPARTMENT OF TRANSPORTATION**

IL 71 - STAGE 1 - CROSS SECTIONS

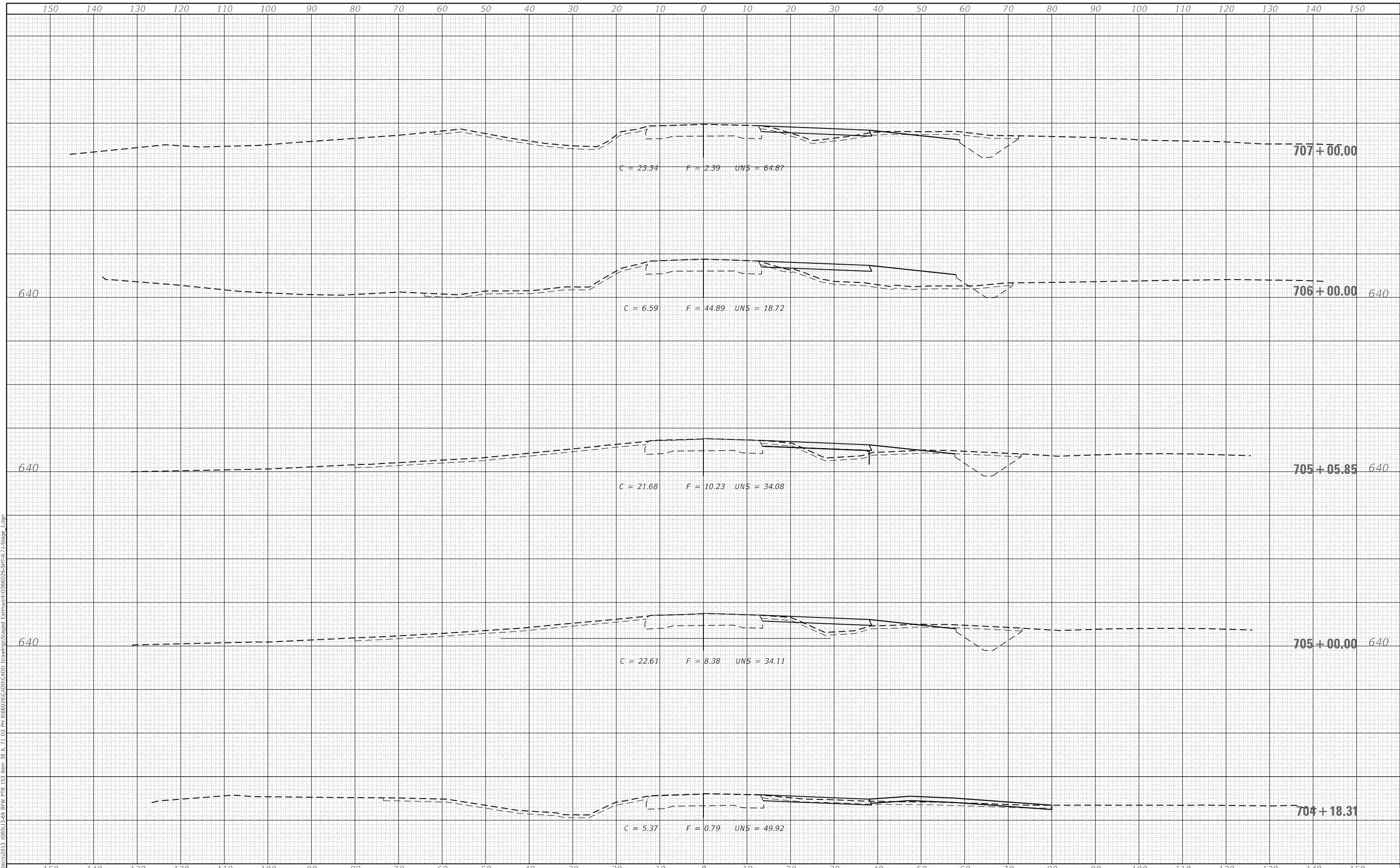
SCALE: SHEET OF SHEETS STA. 702+18.87 TO STA. 704+00.00

F.A.P. RTE.	SECTION	COUNTY	TOTAL SHEETS	SHEET NO.
311	(1-1)R, BR1	KENDALL		
CONTRACT NO. 66D26				
ILLINOIS FED. AID PROJECT				

DATE	
BY	
FINAL SURVEY	
SURVEYED	
PLOTTED	
TEMPLATE	
NOTE BOOK	
AREAS CHECKED	
NO.	

DATE	
BY	
ORIGINAL SURVEY	
SURVEYED	
PLOTTED	
TEMPLATE	
NOTE BOOK	
AREAS CHECKED	
NO.	

MODEL: Definit
 FILE NAME: Spinoles2013_JOBS13-69_BFW_P1B_P13 Item 38 IL 71 03 PM 11/6/2021 C:\DD\CADD Drawings\Stage1 Earthwork\0366D26-S1F-IL71-Stage_1.dgn



USER NAME = smaxwell
 PLOT SCALE = 20.0000' / in.
 PLOT DATE = 10/1/2021

DESIGNED -	REVISD -
DRAWN -	REVISD -
CHECKED -	REVISD -
DATE -	REVISD -

STATE OF ILLINOIS
 DEPARTMENT OF TRANSPORTATION

IL 71 - STAGE 1 - CROSS SECTIONS

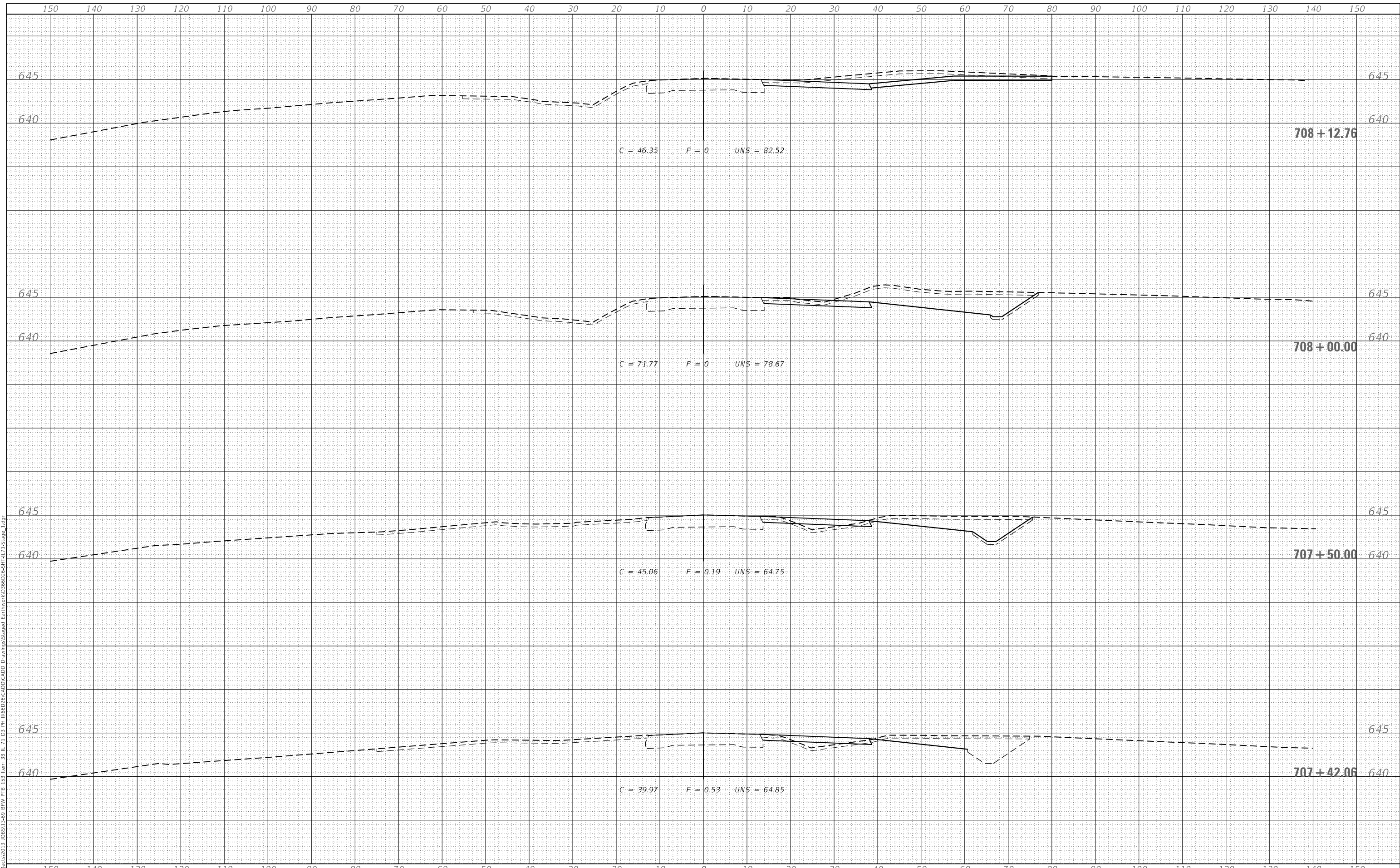
SCALE: SHEET OF SHEETS STA. 704+18.31 TO STA. 707+00.00

F.A.P. RTE.	SECTION	COUNTY	TOTAL SHEETS	SHEET NO.
311	(1-1)R, BR1	KENDALL		
				CONTRACT NO. 66D26
				ILLINOIS FED. AID PROJECT

FINAL SURVEY NO.	SURVEYED	DATE
NOTE BOOK	PLOTTED	BY
AREAS CHECKED	TEMPLATE	
	AREAS CHECKED	

ORIGINAL SURVEY NO.	SURVEYED	DATE
NOTE BOOK	PLOTTED	BY
AREAS CHECKED	TEMPLATE	
	AREAS CHECKED	

MODEL: Definit
 FILE NAME: S:\projects\2013_JOBS\13-69_BFW_P13_Item 38 IL 71 I166D26\CADD Drawings\Stage1 Earthwork\1366D26-S1F-IL71-Stage 1.dgn



QEI
 QUIGG ENGINEERING INC

USER NAME = smaxwell
PLOT SCALE = 20.0000' / in.
PLOT DATE = 10/1/2021

DESIGNED -	REVISED -
DRAWN -	REVISED -
CHECKED -	REVISED -
DATE -	REVISED -

**STATE OF ILLINOIS
 DEPARTMENT OF TRANSPORTATION**

IL 71 - STAGE 1 - CROSS SECTIONS

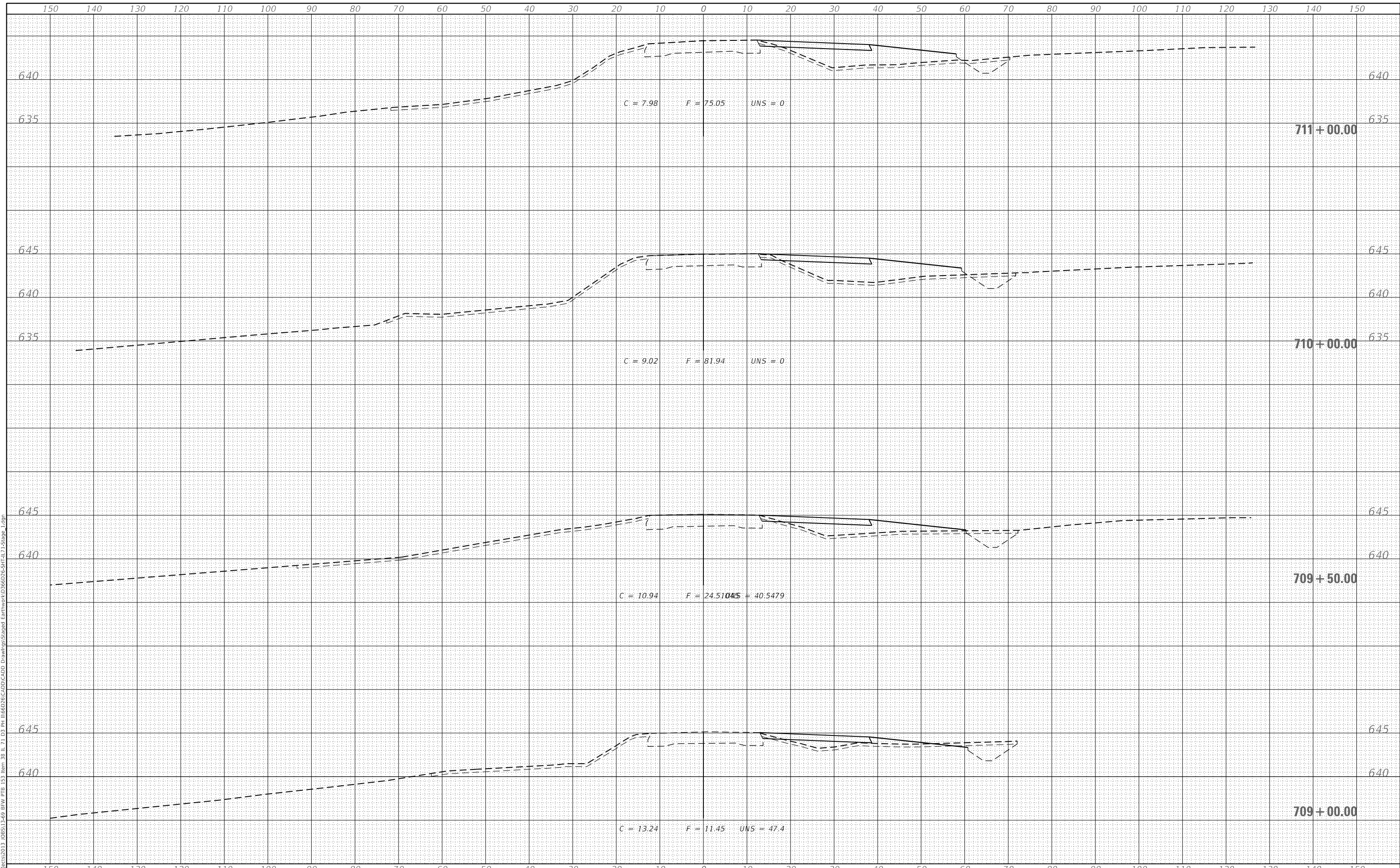
SCALE: SHEET OF SHEETS STA. 707+42.06 TO STA. 708+12.76

F.A.P. RTE. 311	SECTION (1-1)R, BR1	COUNTY KENDALL	TOTAL SHEETS	SHEET NO.
CONTRACT NO. 66D26			ILLINOIS FED. AID PROJECT	

FINAL SURVEY NO.	SURVEYED	DATE
NOTE BOOK	PLOTTED	BY
AREAS CHECKED	TEMPLATE	
	AREAS	

ORIGINAL SURVEY NO.	SURVEYED	DATE
NOTE BOOK	PLOTTED	BY
AREAS CHECKED	TEMPLATE	
	AREAS	

MODEL: Definit
 FILE NAME: S:\projects\2013_JOBS\13-69_BFW_P13_13 Item 38 IL 71 Stage 1\1166026\CADD Drawings\Stage1 Earthwork\1366026-S11-L71-Stage_1.dgn



USER NAME = smaxwell
 PLOT SCALE = 20.0000' / in.
 PLOT DATE = 10/1/2021

DESIGNED -	REVISIED -
DRAWN -	REVISIED -
CHECKED -	REVISIED -
DATE -	REVISIED -

**STATE OF ILLINOIS
 DEPARTMENT OF TRANSPORTATION**

IL 71 - STAGE 1 - CROSS SECTIONS

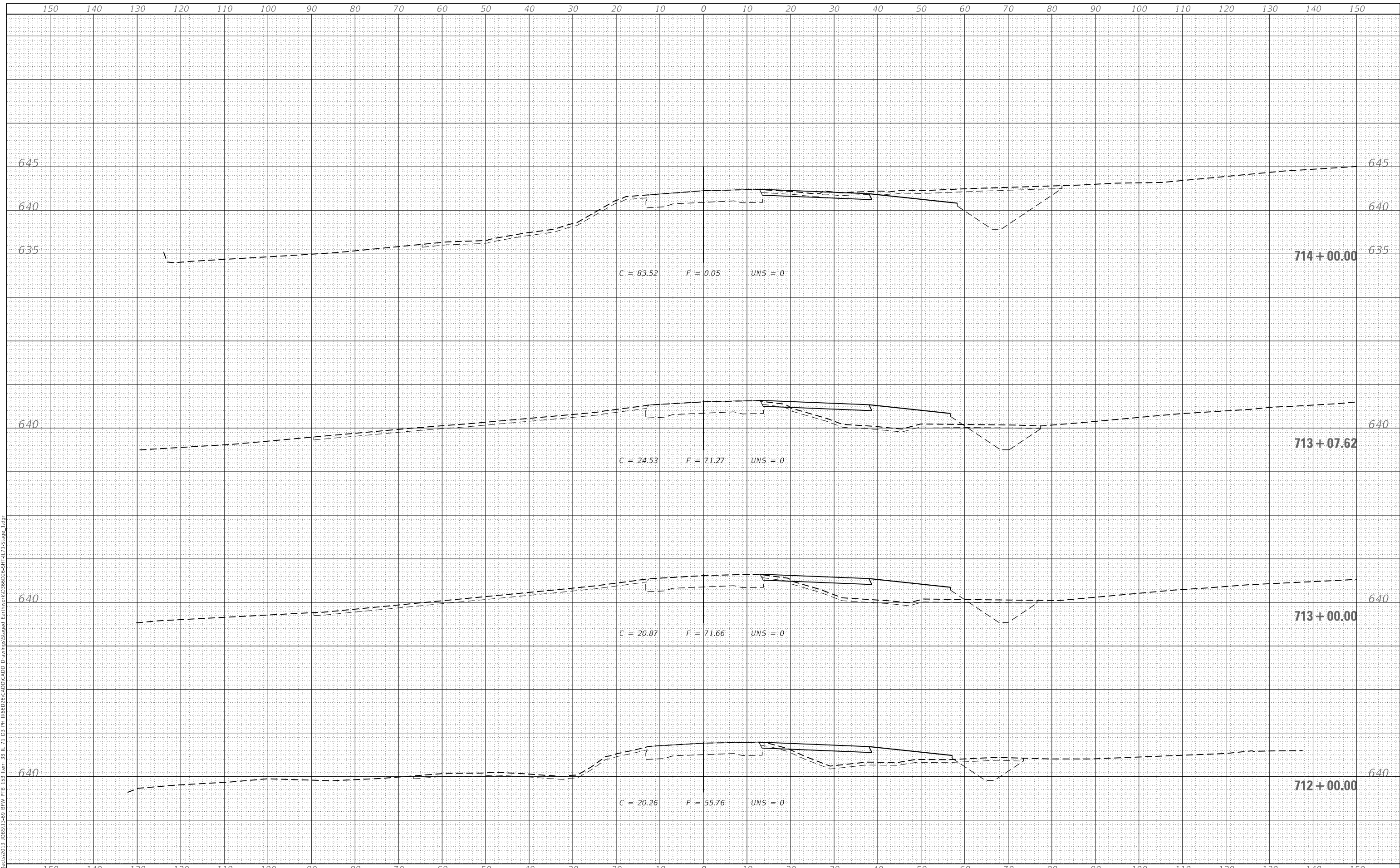
SCALE: SHEET OF SHEETS STA. 709+00.00 TO STA. 711+00.00

F.A.P. RTE.	SECTION	COUNTY	TOTAL SHEETS	SHEET NO.
311	(1-1)R, BR1	KENDALL		
CONTRACT NO. 66D26				
ILLINOIS FED. AID PROJECT				

DATE	
BY	
SURVEYED	
PLOTTED	
TEMPLATE	
AREAS CHECKED	
FINAL SURVEY	
NOTE BOOK	
NO.	

DATE	
BY	
SURVEYED	
PLOTTED	
TEMPLATE	
AREAS CHECKED	
ORIGINAL SURVEY	
NOTE BOOK	
NO.	

MODEL: Definit
 FILE NAME: S:\projects\2013_JOBS\13-69_BFW_P13_Item 38 IL 71-1166D26\CADD Drawings\Stage1 Earthwork\1366D26-S14-L71-Stage_1.dgn



USER NAME = smaxwell
 PLOT SCALE = 20.0000' / in.
 PLOT DATE = 10/1/2021

DESIGNED -
 DRAWN -
 CHECKED -
 DATE -

REVISED -
 REVISED -
 REVISED -
 REVISED -

**STATE OF ILLINOIS
 DEPARTMENT OF TRANSPORTATION**

IL 71 - STAGE 1 - CROSS SECTIONS

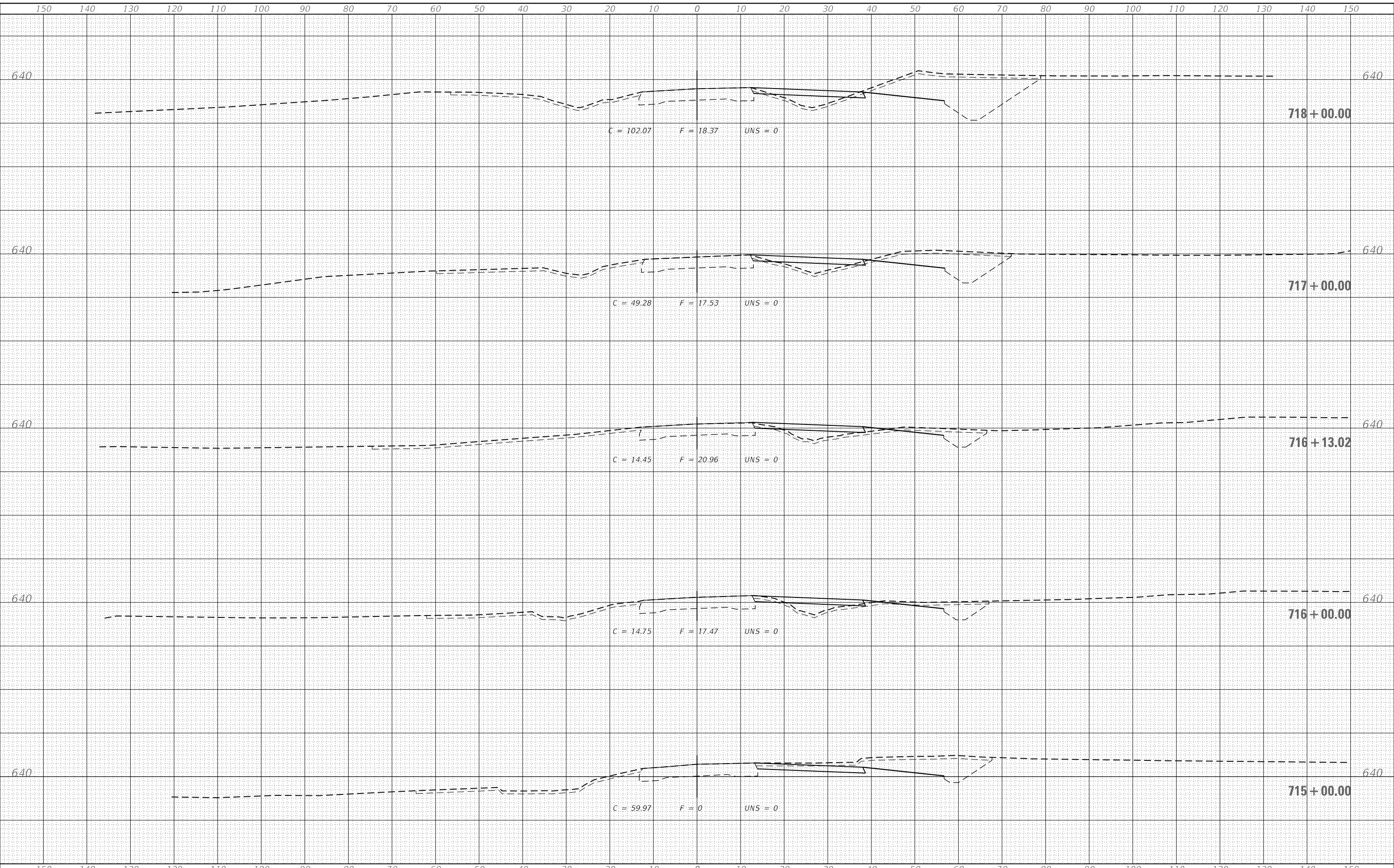
SCALE: SHEET OF SHEETS STA. 712+00.00 TO STA. 714+00.00

F.A.P. RTE.	SECTION	COUNTY	TOTAL SHEETS	SHEET NO.
311	(1-1)R, BR1	KENDALL		
CONTRACT NO. 66D26			ILLINOIS FED. AID PROJECT	

DATE	
BY	
FINAL SURVEY	SURVEYED
NOTE BOOK	PLOTTED
NO.	TEMPLATE
	AREAS CHECKED

DATE	
BY	
ORIGINAL SURVEY	SURVEYED
NOTE BOOK	PLOTTED
NO.	TEMPLATE
	AREAS CHECKED

MODEL: Definit
FILE NAME: S:\projects\2013_JOBS\13-69_BFW_P13_Item_38_IL_71-03_P13_IL66D26\CADD_Drawings\Stage1_Earthwork\0366D26-S1F-L1-Stage_1.dgn



USER NAME = smaxwell
PLOT SCALE = 20.0000' / in.
PLOT DATE = 10/1/2021

DESIGNED -
DRAWN -
CHECKED -
DATE -

REVISED -
REVISED -
REVISED -
REVISED -

**STATE OF ILLINOIS
DEPARTMENT OF TRANSPORTATION**

IL 71 - STAGE 1 - CROSS SECTIONS

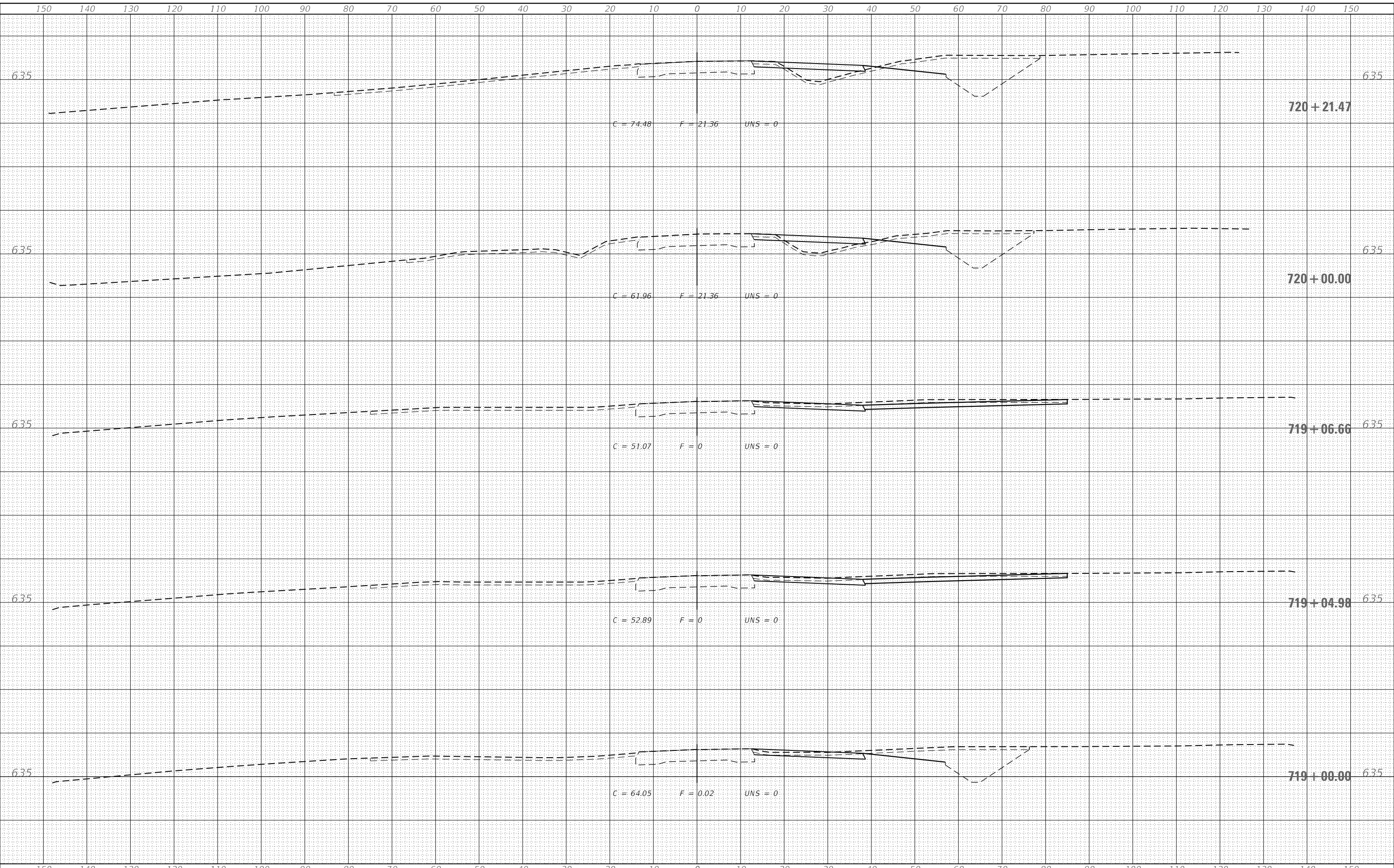
SCALE: SHEET OF SHEETS STA. 715+00.00 TO STA. 718+00.00

F.A.P. RTE.	SECTION	COUNTY	TOTAL SHEETS	SHEET NO.
311	(1-1)R, BR1	KENDALL		
CONTRACT NO. 66D26				
ILLINOIS FED. AID PROJECT				

FINAL SURVEY NO.	SURVEYED	DATE
NOTE BOOK	PLOTTED	BY
AREAS CHECKED	TEMPLATE	
	AREAS	
	CHECKED	

ORIGINAL SURVEY NO.	SURVEYED	DATE
NOTE BOOK	PLOTTED	BY
AREAS CHECKED	TEMPLATE	
	AREAS	
	CHECKED	

MODEL: Definit
 FILE NAME: S:\projects\2013_JOBS\13-69_BFW_P13_Item 38 IL 71-1166D26\CADD\CADD Drawings\Stage1 Earthwork\1366D26-S1F-L7-Stage_1.dgn



USER NAME = smaxwell
 PLOT SCALE = 20.0000 ' / in.
 PLOT DATE = 10/1/2021

DESIGNED -	REVISED -
DRAWN -	REVISED -
CHECKED -	REVISED -
DATE -	REVISED -

STATE OF ILLINOIS
 DEPARTMENT OF TRANSPORTATION

IL 71 - STAGE 1 - CROSS SECTIONS

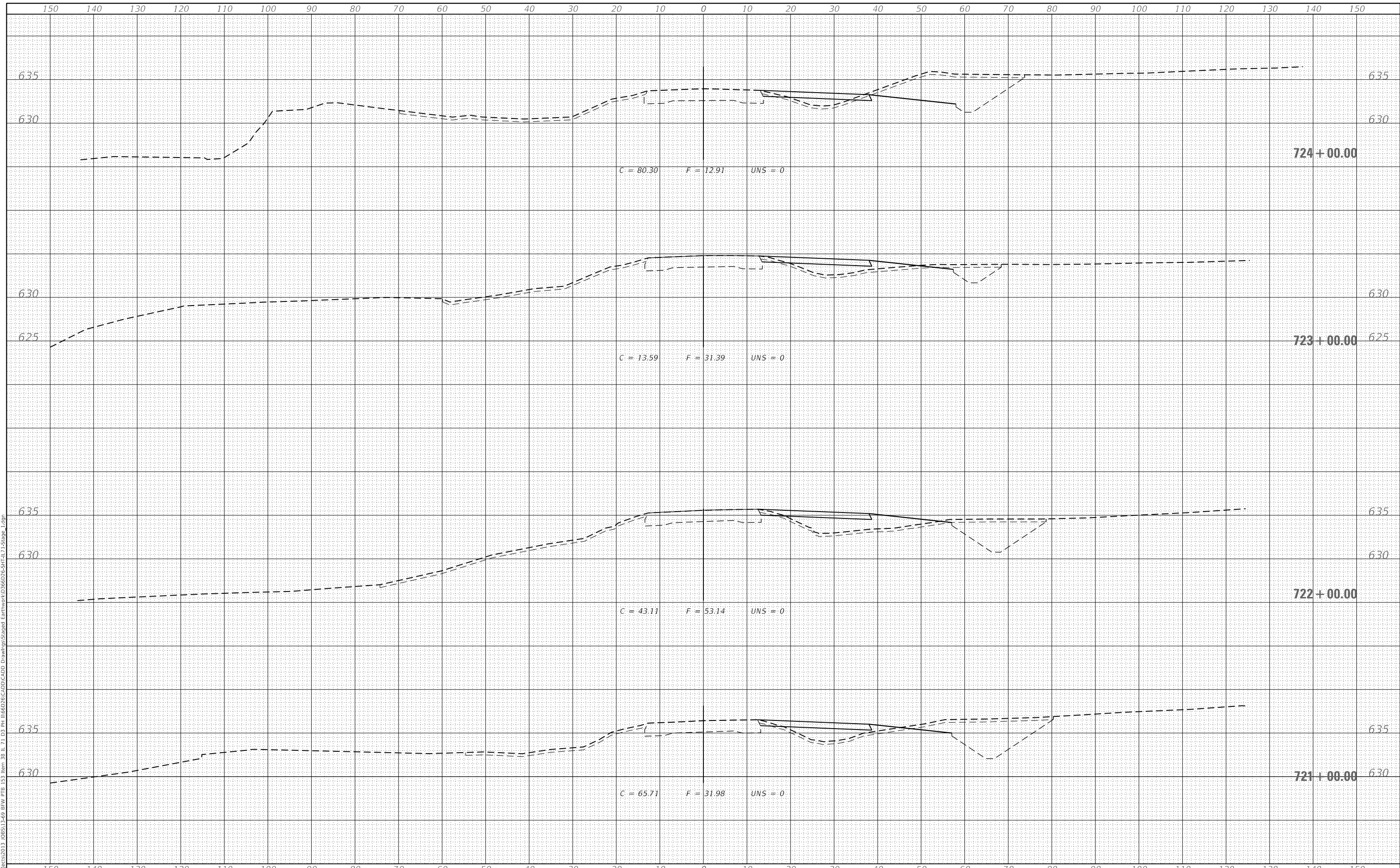
SCALE: SHEET OF SHEETS STA. 719+00.00 TO STA. 720+21.47

F.A.P. RTE.	SECTION	COUNTY	TOTAL SHEETS	SHEET NO.
311	(1-1)R, BR1	KENDALL		
				CONTRACT NO. 66D26
				ILLINOIS FED. AID PROJECT

DATE	
BY	
FINAL SURVEY NO.	
SURVEYED PLOTTED AREAS CHECKED	
NOTE BOOK TEMPLATE	
AREAS CHECKED	

DATE	
BY	
ORIGINAL SURVEY NO.	
SURVEYED PLOTTED AREAS CHECKED	
NOTE BOOK TEMPLATE	
AREAS CHECKED	

MODEL: Definit
 FILE NAME: S:\projects\2013_JOBS\13-69_BFW_P13_Item 38 IL 71 I166D26\CADD Drawings\Stage1 Earthwork\1366D26-S1F-L1-Stage 1.dgn



USER NAME = smaxwell
 PLOT SCALE = 20.0000' / in.
 PLOT DATE = 10/1/2021

DESIGNED -	REVISED -
DRAWN -	REVISED -
CHECKED -	REVISED -
DATE -	REVISED -

**STATE OF ILLINOIS
 DEPARTMENT OF TRANSPORTATION**

IL 71 - STAGE 1 - CROSS SECTIONS

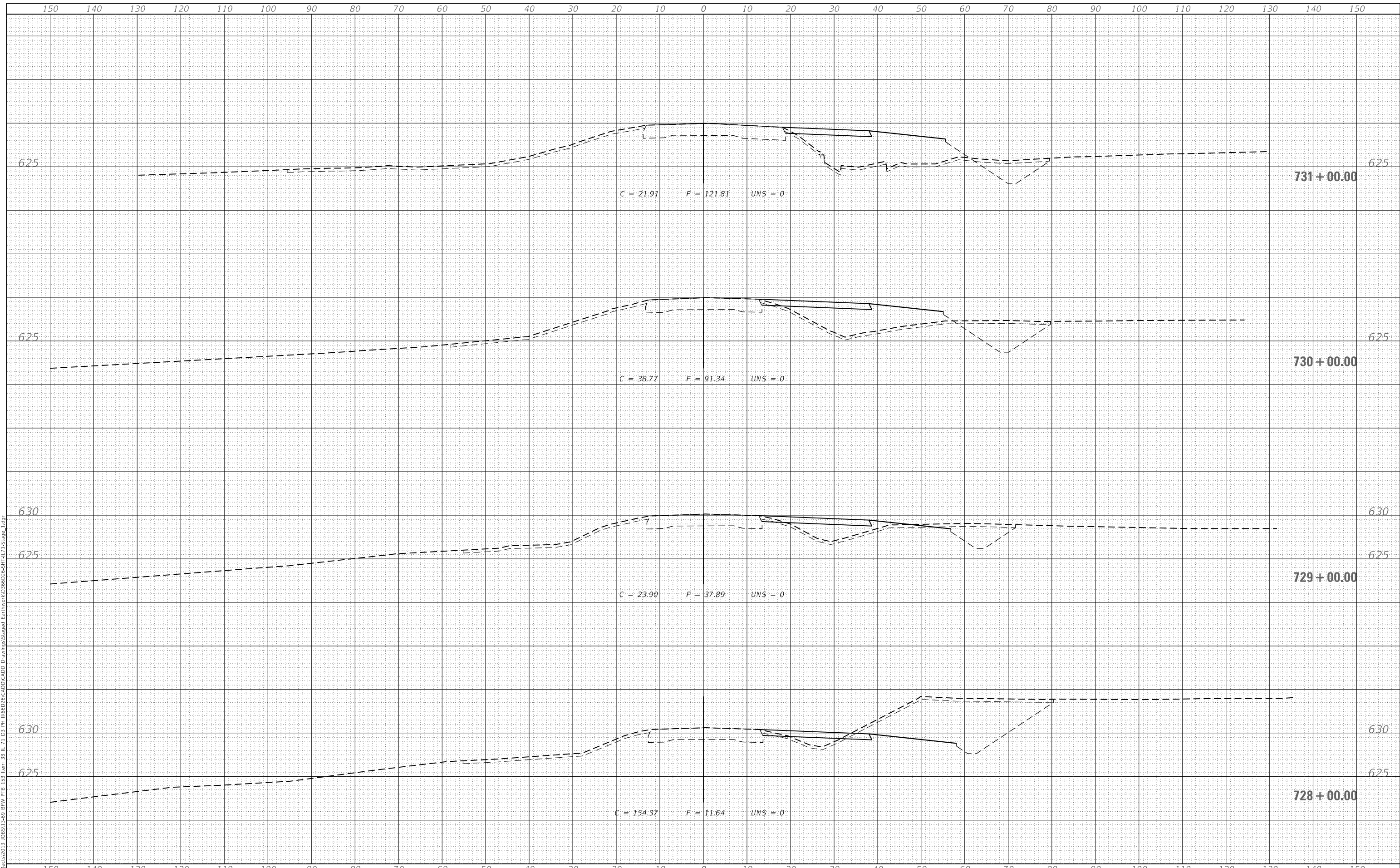
SCALE: SHEET OF SHEETS STA. 721+00.00 TO STA. 724+00.00

F.A.P. RTE.	SECTION	COUNTY	TOTAL SHEETS	SHEET NO.
311	(1-1)R, BR1	KENDALL		
CONTRACT NO. 66D26				
ILLINOIS FED. AID PROJECT				

DATE	
BY	
SURVEYED	
PLOTTED	
TEMPLATE	
AREAS CHECKED	
FINAL SURVEY	
NOTE BOOK	
NO.	

DATE	
BY	
SURVEYED	
PLOTTED	
TEMPLATE	
AREAS CHECKED	
ORIGINAL SURVEY	
NOTE BOOK	
NO.	

MODEL: Definit
 FILE NAME: S:\projects\2013_JOBS\13-69_BFW_P1B_153_Item_38_IL_71-03_P1B_IL66D26\CADD_Drawings\Stage1_Earthwork\0366D26-S1F-L71-Stage_1.dgn



USER NAME = smaxwell
 PLOT SCALE = 20.0000' / in.
 PLOT DATE = 10/1/2021

DESIGNED -
 DRAWN -
 CHECKED -
 DATE -

REVISED -
 REVISED -
 REVISED -
 REVISED -

**STATE OF ILLINOIS
 DEPARTMENT OF TRANSPORTATION**

IL 71 - STAGE 1 - CROSS SECTIONS

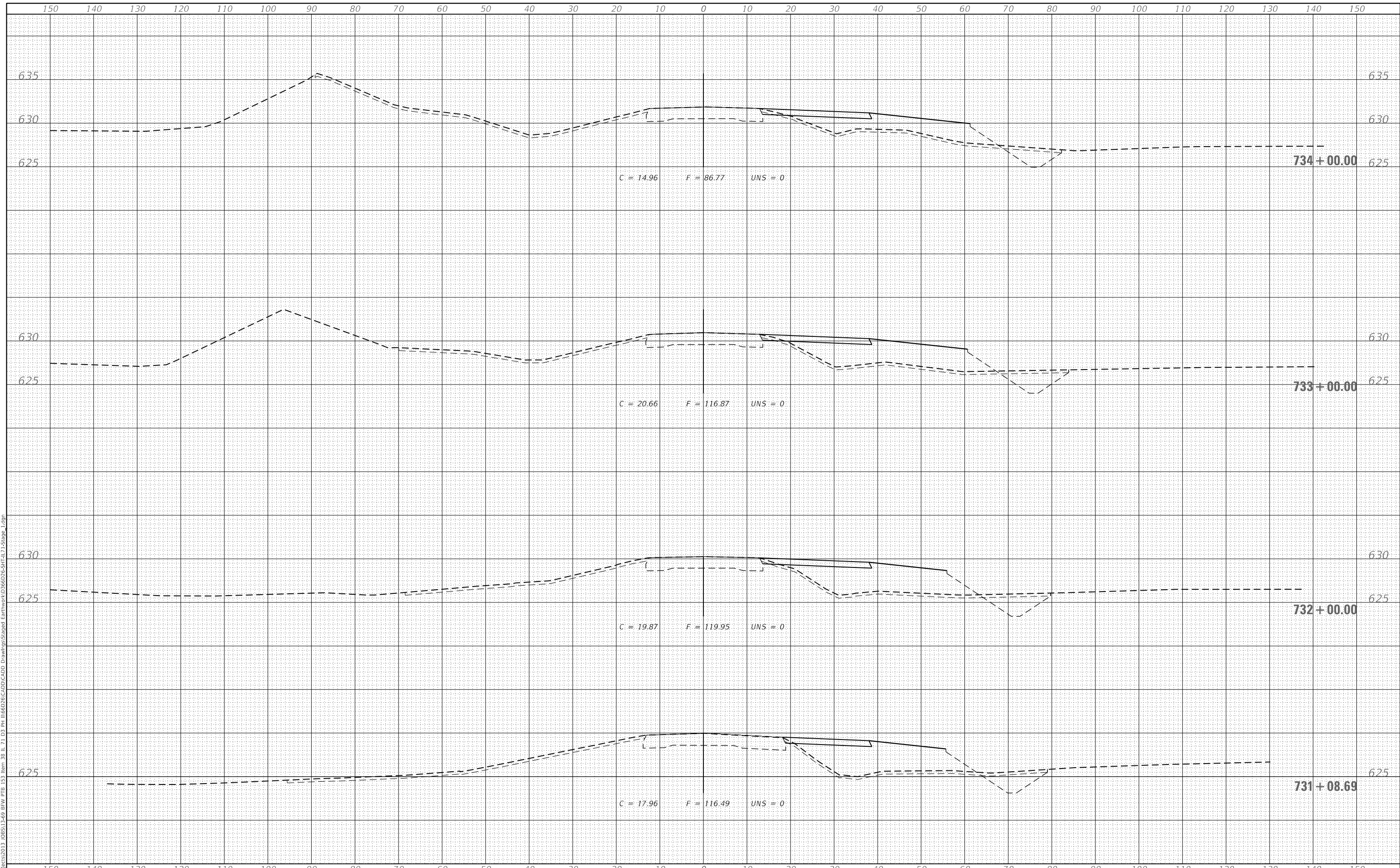
SCALE: SHEET OF SHEETS STA. 728+00.00 TO STA. 731+00.00

F.A.P. RTE.	SECTION	COUNTY	TOTAL SHEETS	SHEET NO.
311	(1-1)R, BR1	KENDALL		
CONTRACT NO. 66D26			ILLINOIS FED. AID PROJECT	

DATE	
BY	
FINAL SURVEY NO.	
SURVEYED	
PLOTTED	
TEMPLATE	
AREAS CHECKED	

DATE	
BY	
ORIGINAL SURVEY NO.	
SURVEYED	
PLOTTED	
TEMPLATE	
AREAS CHECKED	

MODEL: Definit
 FILE NAME: S:\projects\2013_JOBS\13-69_BFW_P13_Item 38 IL 71 I166D26\CADD Drawings\Stage1 Earthwork\1366D26-S1F-L1-Stage 1.dgn



USER NAME = smaxwell
 PLOT SCALE = 20.0000' / in.
 PLOT DATE = 10/1/2021

DESIGNED -	REVISED -
DRAWN -	REVISED -
CHECKED -	REVISED -
DATE -	REVISED -

STATE OF ILLINOIS
 DEPARTMENT OF TRANSPORTATION

IL 71 - STAGE 1 - CROSS SECTIONS

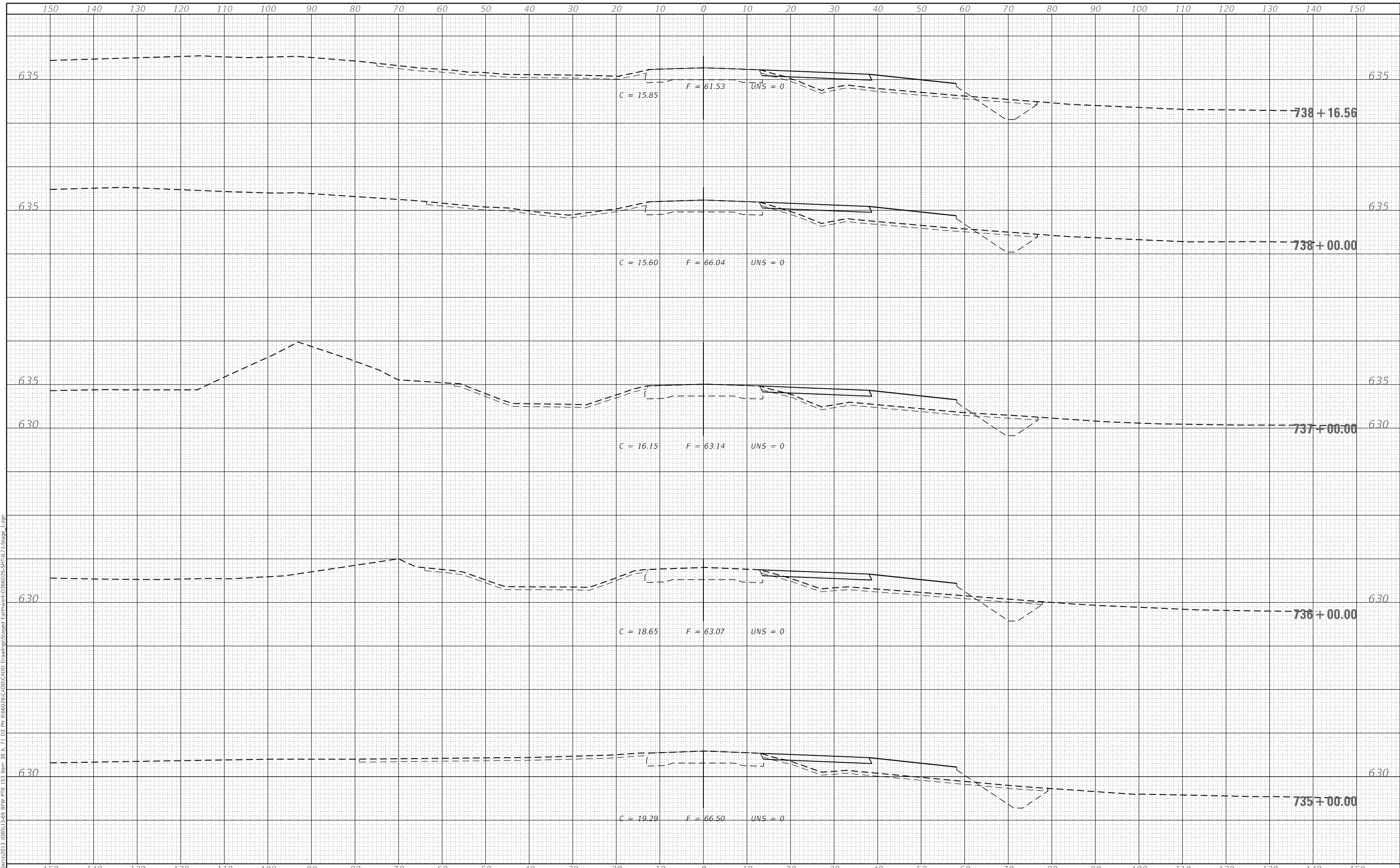
SCALE: SHEET OF SHEETS STA. 731+08.69 TO STA. 734+00.00

F.A.P. RTE.	SECTION	COUNTY	TOTAL SHEETS	SHEET NO.
311	(1-1)R, BR1	KENDALL		
CONTRACT NO. 66D26				
ILLINOIS FED. AID PROJECT				

FINAL SURVEY NO.	SURVEYED	DATE
NOTE BOOK	PLOTTED	
	TEMPLATE	
	AREAS CHECKED	

ORIGINAL SURVEY NO.	SURVEYED	DATE
NOTE BOOK	PLOTTED	
	TEMPLATE	
	AREAS CHECKED	

MODEL: Definit
 FILE NAME: S:\projects\2013_JOBS\13-69_BFW_P1B_153_Item_38_IL_71-03_P1_IL66D26\CADD_Drawings\Stage1_Earthwork\0366D26-S1F-L1-Stage_1.dgn



USER NAME = smaxwell
 PLOT SCALE = 20.0000' / in.
 PLOT DATE = 10/1/2021

DESIGNED -	REVISED -
DRAWN -	REVISED -
CHECKED -	REVISED -
DATE -	REVISED -

STATE OF ILLINOIS
 DEPARTMENT OF TRANSPORTATION

IL 71 - STAGE 1 - CROSS SECTIONS

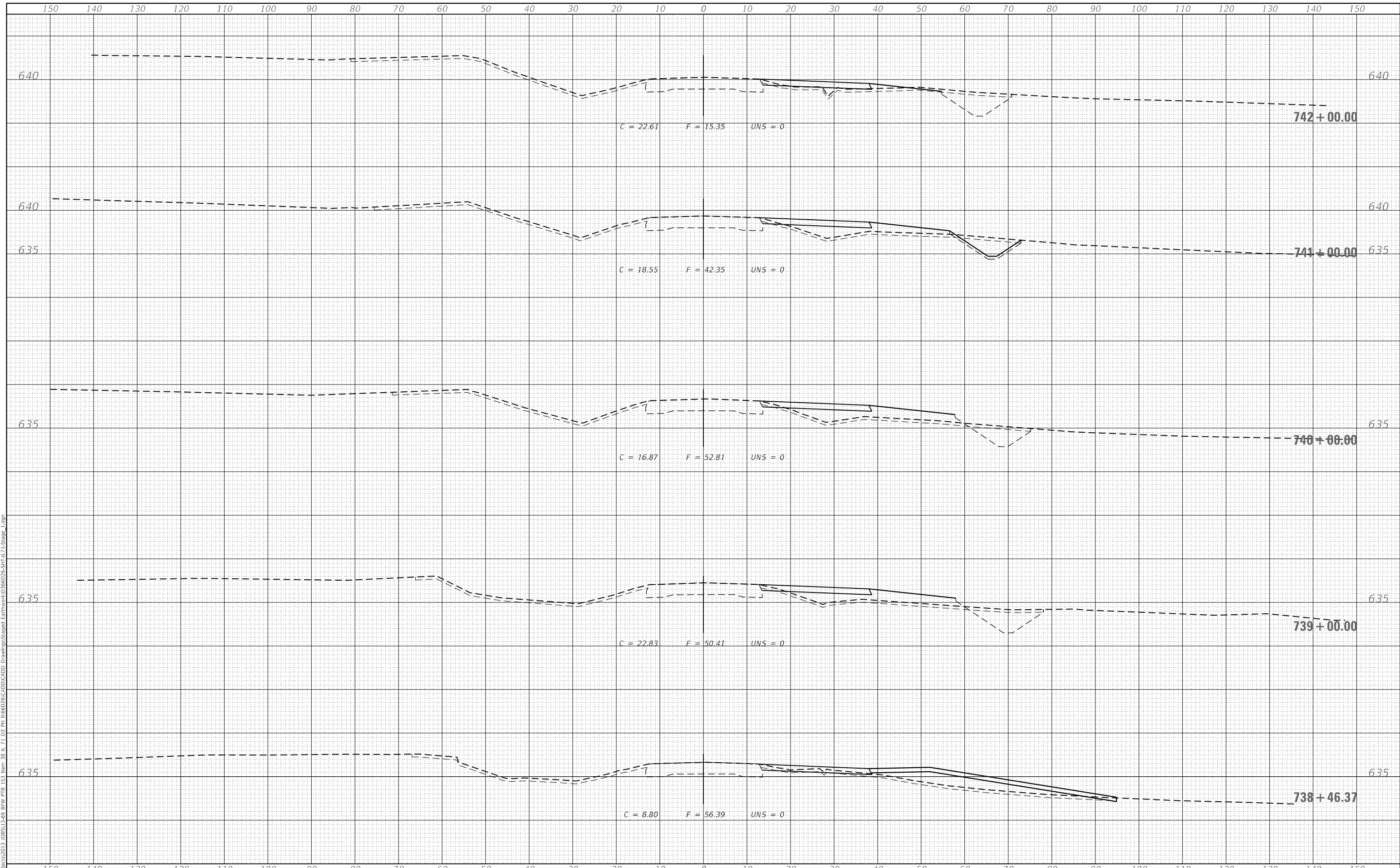
SCALE: SHEET OF SHEETS STA. 735+00.00 TO STA. 738+16.56

F.A.P. RTE.	SECTION	COUNTY	TOTAL SHEETS	SHEET NO.
311	(1-1)R, BR1	KENDALL		
				CONTRACT NO. 66D26
				ILLINOIS FED. AID PROJECT

FINAL SURVEY NO.	SURVEYED	DATE
NOTE BOOK	PLOTTED	
	TEMPLATE	
	AREAS CHECKED	

ORIGINAL SURVEY NO.	SURVEYED	DATE
NOTE BOOK	PLOTTED	
	TEMPLATE	
	AREAS CHECKED	

MODEL: Definit
 FILE NAME: S:\projects\2013_JOBS\13-69_BFW_P13_Item 38 IL 71 I166D26\CADD Drawings\Stage1 Earthwork\0366D26-S14-IL71-Stage 1.dgn



USER NAME = smaxwell
 PLOT SCALE = 20.0000' / in.
 PLOT DATE = 10/1/2021

DESIGNED -	REVISED -
DRAWN -	REVISED -
CHECKED -	REVISED -
DATE -	REVISED -

**STATE OF ILLINOIS
 DEPARTMENT OF TRANSPORTATION**

IL 71 - STAGE 1 - CROSS SECTIONS

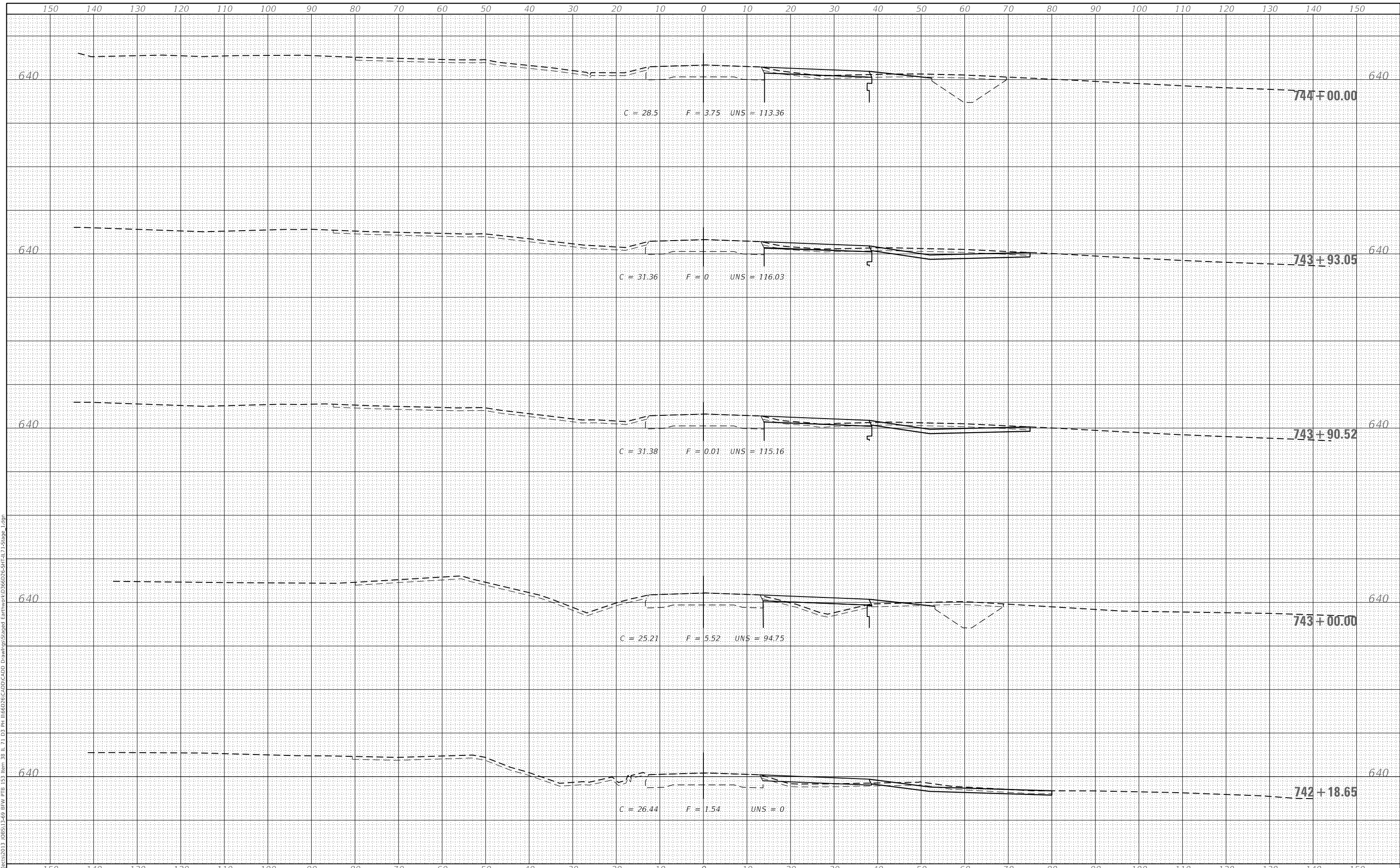
SCALE: SHEET OF SHEETS STA. 738+46.37 TO STA. 742+00.00

F.A.P. RTE.	SECTION	COUNTY	TOTAL SHEETS	SHEET NO.
311	(1-1)R, BR1	KENDALL		
CONTRACT NO. 66D26				
ILLINOIS FED. AID PROJECT				

DATE	
BY	
SURVEYED	
PLOTTED	
TEMPLATE	
AREAS CHECKED	
FINAL SURVEY	
NOTE BOOK	
NO.	

DATE	
BY	
SURVEYED	
PLOTTED	
TEMPLATE	
AREAS CHECKED	
ORIGINAL SURVEY	
NOTE BOOK	
NO.	

MODEL: Definit
 FILE NAME: S:\projects\2013_JOBS\13-69_BFW_P13_Item 38 IL 71 03 PH 1166D26\CADD Drawings\Stage1 Earthwork\1366D26-S1F-IL71-Stage_1.dgn



USER NAME = smaxwell
 PLOT SCALE = 20.0000' / in.
 PLOT DATE = 10/1/2021

DESIGNED -	REVISED -
DRAWN -	REVISED -
CHECKED -	REVISED -
DATE -	REVISED -

**STATE OF ILLINOIS
 DEPARTMENT OF TRANSPORTATION**

IL 71 - STAGE 1 - CROSS SECTIONS

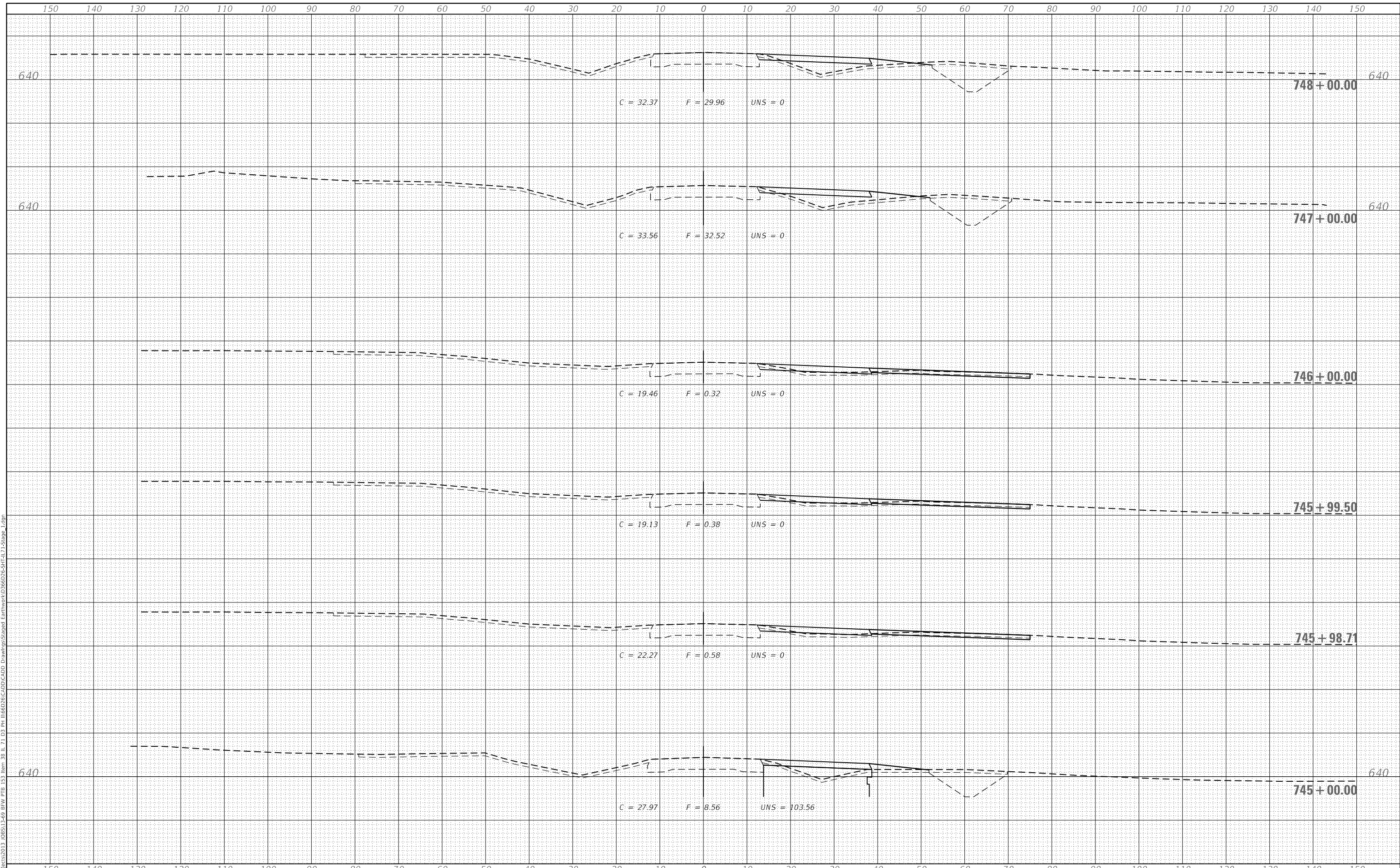
SCALE: SHEET OF SHEETS STA. 742+18.65 TO STA. 744+00.00

F.A.P. RTE.	SECTION	COUNTY	TOTAL SHEETS	SHEET NO.
311	(1-1)R, BR1	KENDALL		
				CONTRACT NO. 66D26
				ILLINOIS FED. AID PROJECT

FINAL SURVEY NO.	SURVEYED	DATE
NOTE BOOK	PLOTTED	BY
AREAS CHECKED	TEMPLATE	
	AREAS CHECKED	

ORIGINAL SURVEY NO.	SURVEYED	DATE
NOTE BOOK	PLOTTED	BY
AREAS CHECKED	TEMPLATE	
	AREAS CHECKED	

MODEL: Definit
 FILE NAME: Spinoice2013_JOBS13-69_BFW_P15 Item 38 IL 71 03 PM 11/6/2021\CADD Drawings\Stage1 Earthwork\0366D26-S1F-L7-Stage_1.dgn



USER NAME = smaxwell
 PLOT SCALE = 20.0000' / in.
 PLOT DATE = 10/1/2021

DESIGNED -	REVISD -
DRAWN -	REVISD -
CHECKED -	REVISD -
DATE -	REVISD -

STATE OF ILLINOIS
 DEPARTMENT OF TRANSPORTATION

IL 71 - STAGE 1 - CROSS SECTIONS

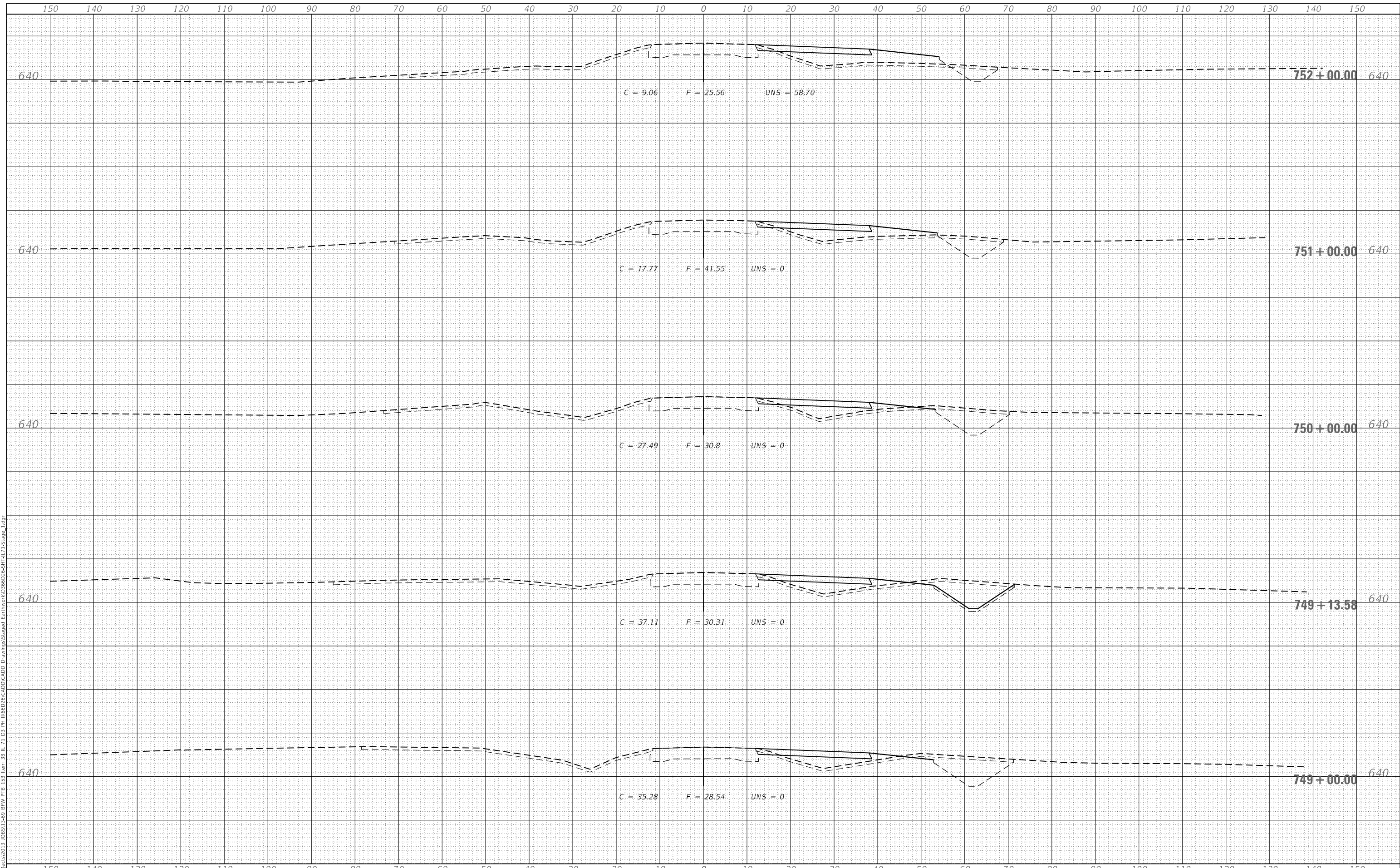
SCALE: SHEET OF SHEETS STA. 745+00.00 TO STA. 748+00.00

F.A.P. RTE. 311	SECTION (1-1)R, BR1	COUNTY KENDALL	TOTAL SHEETS	SHEET NO.
CONTRACT NO. 66D26			ILLINOIS FED. AID PROJECT	

FINAL SURVEY NO.	SURVEYED	DATE
NOTE BOOK	PLOTTED	
	TEMPLATE	
	AREAS CHECKED	

ORIGINAL SURVEY NO.	SURVEYED	DATE
NOTE BOOK	PLOTTED	
	TEMPLATE	
	AREAS CHECKED	

MODEL: Definit
 FILE NAME: S:\projects\2013_JOBS\13-69_BFW_P13 Item 38 IL 71 I166D26\CADD Drawings\Stage1 Earthwork\1366D26-S14-IL71-Stage_1.dgn



USER NAME =	smaxwell
DESIGNED -	
DRAWN -	
CHECKED -	
DATE -	

REVISD -	
REVISD -	
REVISD -	
REVISD -	

**STATE OF ILLINOIS
 DEPARTMENT OF TRANSPORTATION**

IL 71 - STAGE 1 - CROSS SECTIONS

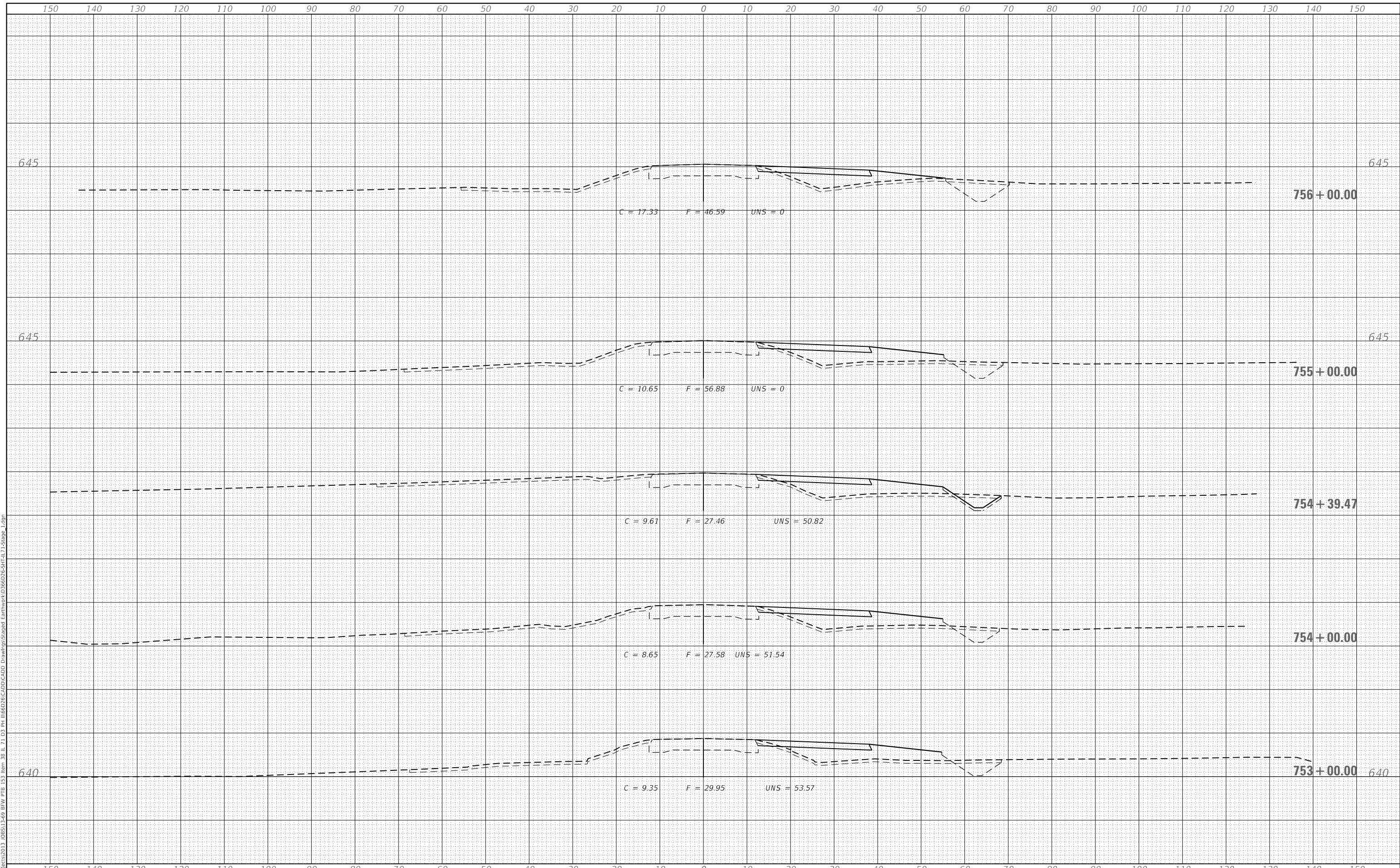
SCALE: SHEET OF SHEETS STA. 749+00.00 TO STA. 752+00.00

F.A.P. RTE.	SECTION	COUNTY	TOTAL SHEETS	SHEET NO.
311	(1-1)R, BR1	KENDALL		
				CONTRACT NO. 66D26
				ILLINOIS FED. AID PROJECT

DATE	
BY	
SURVEYED	
PLOTTED	
TEMPLATE	
AREAS CHECKED	
FINAL SURVEY	
NOTE BOOK	
NO.	

DATE	
BY	
SURVEYED	
PLOTTED	
TEMPLATE	
AREAS CHECKED	
ORIGINAL SURVEY	
NOTE BOOK	
NO.	

MODEL: Definit
 FILE NAME: S:\projects\2013_JOBS\13-69_BFW_P13_Item 38 IL 71-103 PH 1166D26\CADD Drawings\Stage1 Earthwork\1366D26-S14-IL71-Stage_1.dgn



USER NAME = smaxwell
 PLOT SCALE = 20.0000' / in.
 PLOT DATE = 10/1/2021

DESIGNED -
 DRAWN -
 CHECKED -
 DATE -

REVISED -
 REVISED -
 REVISED -
 REVISED -

STATE OF ILLINOIS
 DEPARTMENT OF TRANSPORTATION

IL 71 - STAGE 1 - CROSS SECTIONS

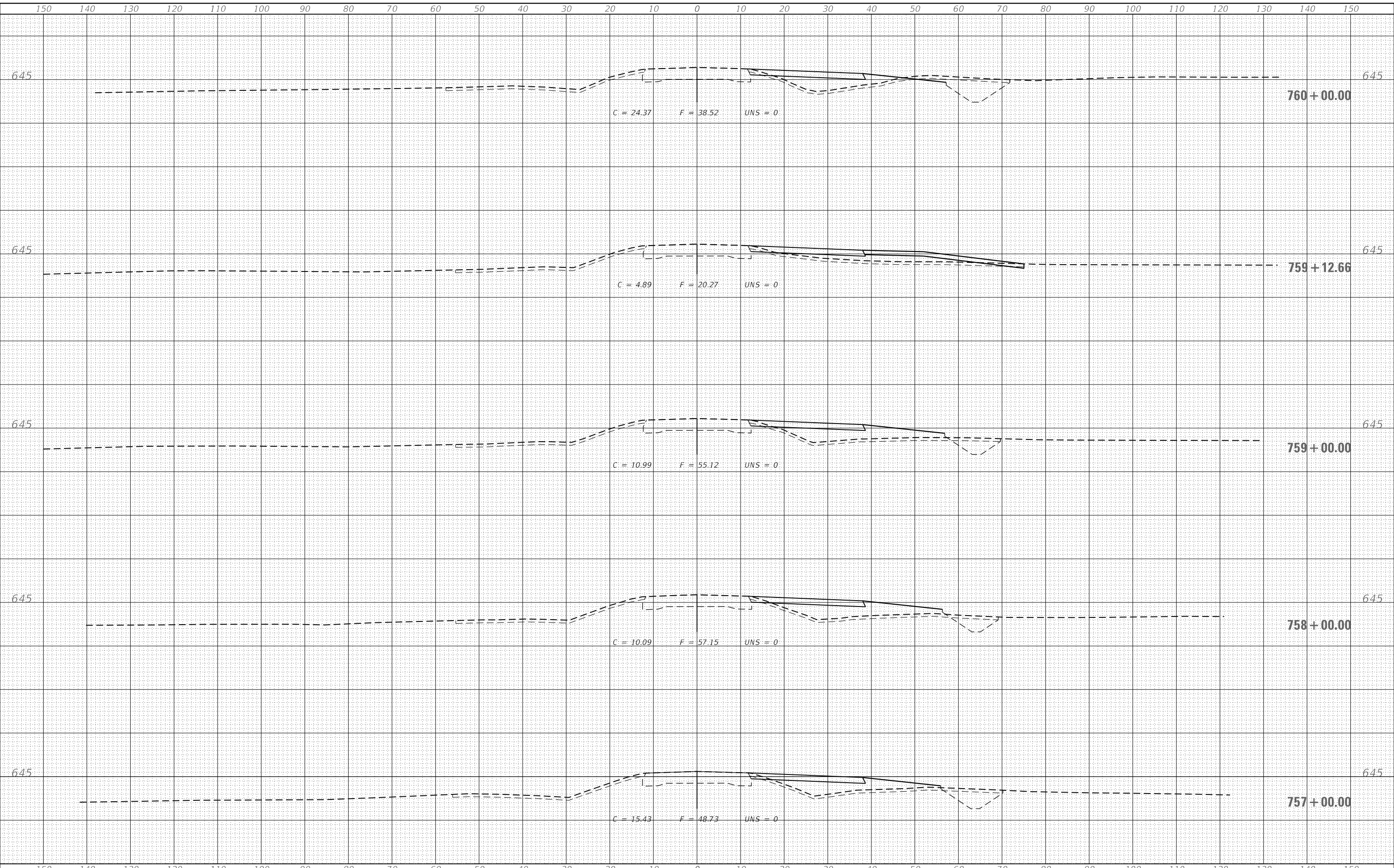
SCALE: SHEET OF SHEETS STA. 753+00.00 TO STA. 756+00.00

F.A.P. RTE.	SECTION	COUNTY	TOTAL SHEETS	SHEET NO.
311	(1-1)R, BR1	KENDALL		
CONTRACT NO. 66D26				
ILLINOIS FED. AID PROJECT				

FINAL SURVEY NO.	SURVEYED	DATE
NOTE BOOK	PLOTTED	BY
NO.	TEMPLATE	
	AREAS CHECKED	
	AREAS CHECKED	

ORIGINAL SURVEY NO.	SURVEYED	DATE
NOTE BOOK	PLOTTED	BY
NO.	TEMPLATE	
	AREAS CHECKED	
	AREAS CHECKED	

MODEL: Definit
 FILE NAME: S:\projects\2013_JOBS\13-69_BFW_P1B_153_Item_38_IL_71-1166D26\CADD_Drawings\Stage1_Earthwork\0366D26-S1F-L1-Stage_1.dgn



USER NAME = smaxwell
 PLOT SCALE = 20.0000' / in.
 PLOT DATE = 10/1/2021

DESIGNED -	REVISED -
DRAWN -	REVISED -
CHECKED -	REVISED -
DATE -	REVISED -

STATE OF ILLINOIS
 DEPARTMENT OF TRANSPORTATION

IL 71 - STAGE 1 - CROSS SECTIONS

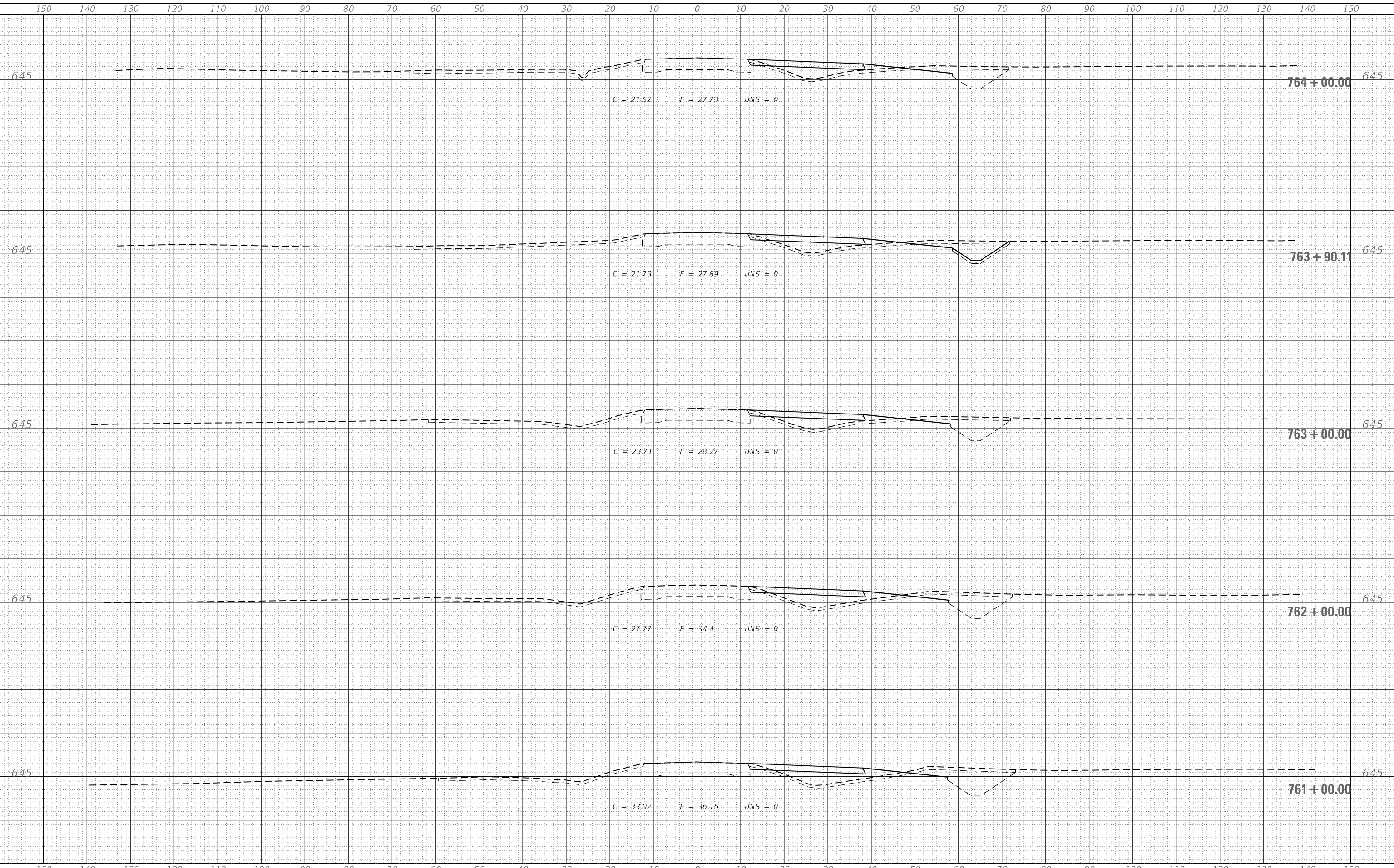
SCALE: SHEET OF SHEETS STA. 757+00.00 TO STA. 760+00.00

F.A.P. RTE.	SECTION	COUNTY	TOTAL SHEETS	SHEET NO.
311	(1-1)R, BR1	KENDALL		
CONTRACT NO. 66D26				
ILLINOIS FED. AID PROJECT				

DATE	
BY	
FINAL SURVEY NO.	
SURVEYED PLOTTED AREAS CHECKED	
TEMPLATE	
NOTE BOOK	
AREAS CHECKED	

DATE	
BY	
ORIGINAL SURVEY NO.	
SURVEYED PLOTTED AREAS CHECKED	
TEMPLATE	
NOTE BOOK	
AREAS CHECKED	

MODEL: Definit
 FILE NAME: Spinoice2013_JOBS13-69_BFW_P15 Item 38 IL 71 03 PH 066026\CADD Drawings\Stage1 Earthwork\0366026-S1F-L71-Stage_1.dgn



USER NAME = smaxwell
 PLOT SCALE = 20.0000 ' / in.
 PLOT DATE = 10/1/2021

DESIGNED -
 DRAWN -
 CHECKED -
 DATE -

REVISED -
 REVISED -
 REVISED -
 REVISED -

STATE OF ILLINOIS
 DEPARTMENT OF TRANSPORTATION

IL 71 - STAGE 1 - CROSS SECTIONS

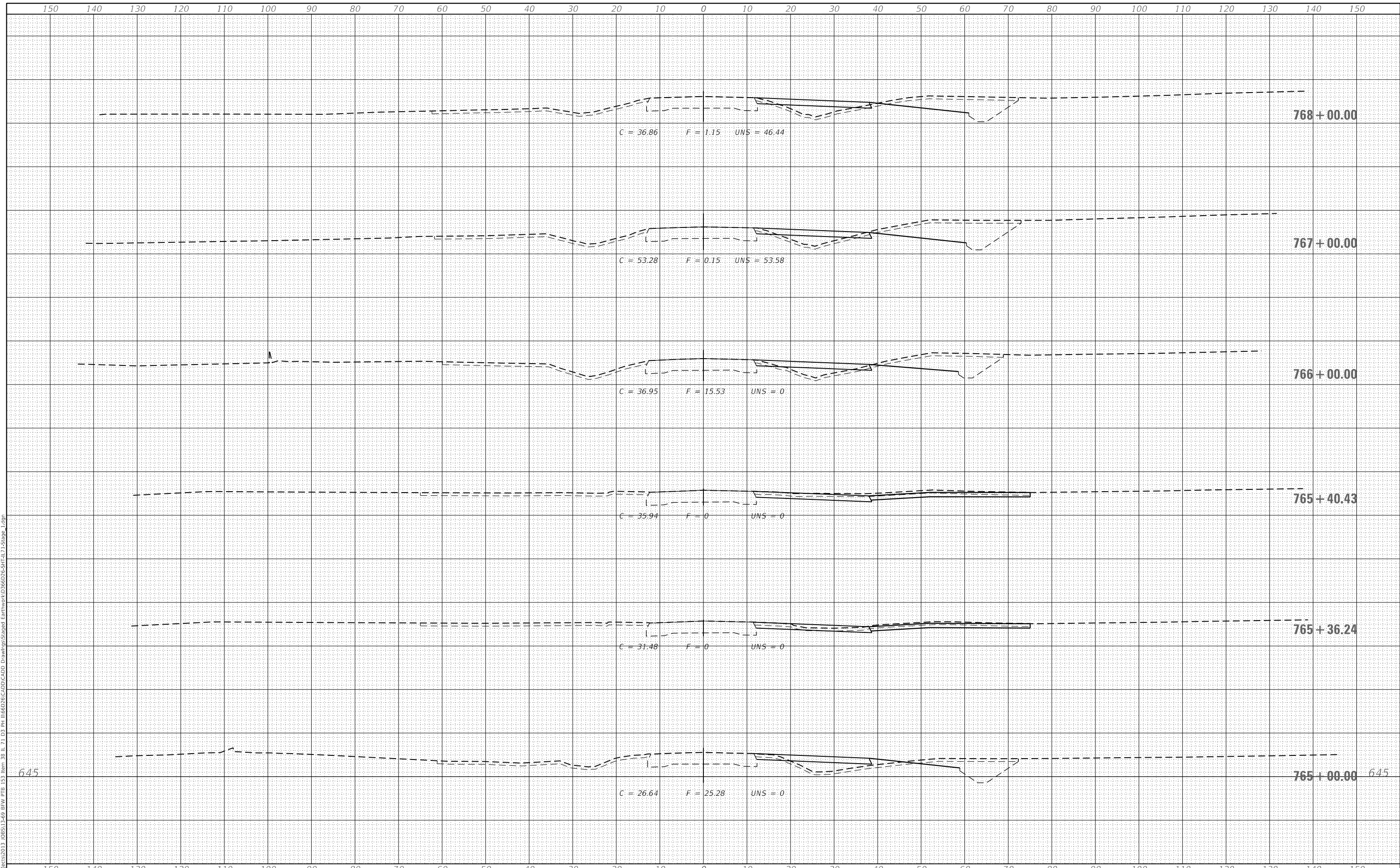
SCALE: SHEET OF SHEETS STA. 761+00.00 TO STA. 764+00.00

F.A.P. RTE.	SECTION	COUNTY	TOTAL SHEETS	SHEET NO.
311	(1-1)R, BR1	KENDALL		
CONTRACT NO. 66D26				
ILLINOIS FED. AID PROJECT				

FINAL SURVEY NO.	SURVEYED	DATE
NOTE BOOK	PLOTTED	
	TEMPLATE	
	AREAS CHECKED	

ORIGINAL SURVEY NO.	SURVEYED	DATE
NOTE BOOK	PLOTTED	
	TEMPLATE	
	AREAS CHECKED	

MODEL: Definit
 FILE NAME: Spinoles2013_JOBS13-69_BFW_P15 Item 38 IL 71 03 PM 11/6/2021\CADD Drawings\Stage1 Earthwork\0366D26-S1F-L7-Stage_1.dgn



USER NAME = smaxwell
 PLOT SCALE = 20.0000 "/math>in.
 PLOT DATE = 10/1/2021

DESIGNED -	REVISED -
DRAWN -	REVISED -
CHECKED -	REVISED -
DATE -	REVISED -

STATE OF ILLINOIS
 DEPARTMENT OF TRANSPORTATION

IL 71 - STAGE 1 - CROSS SECTIONS

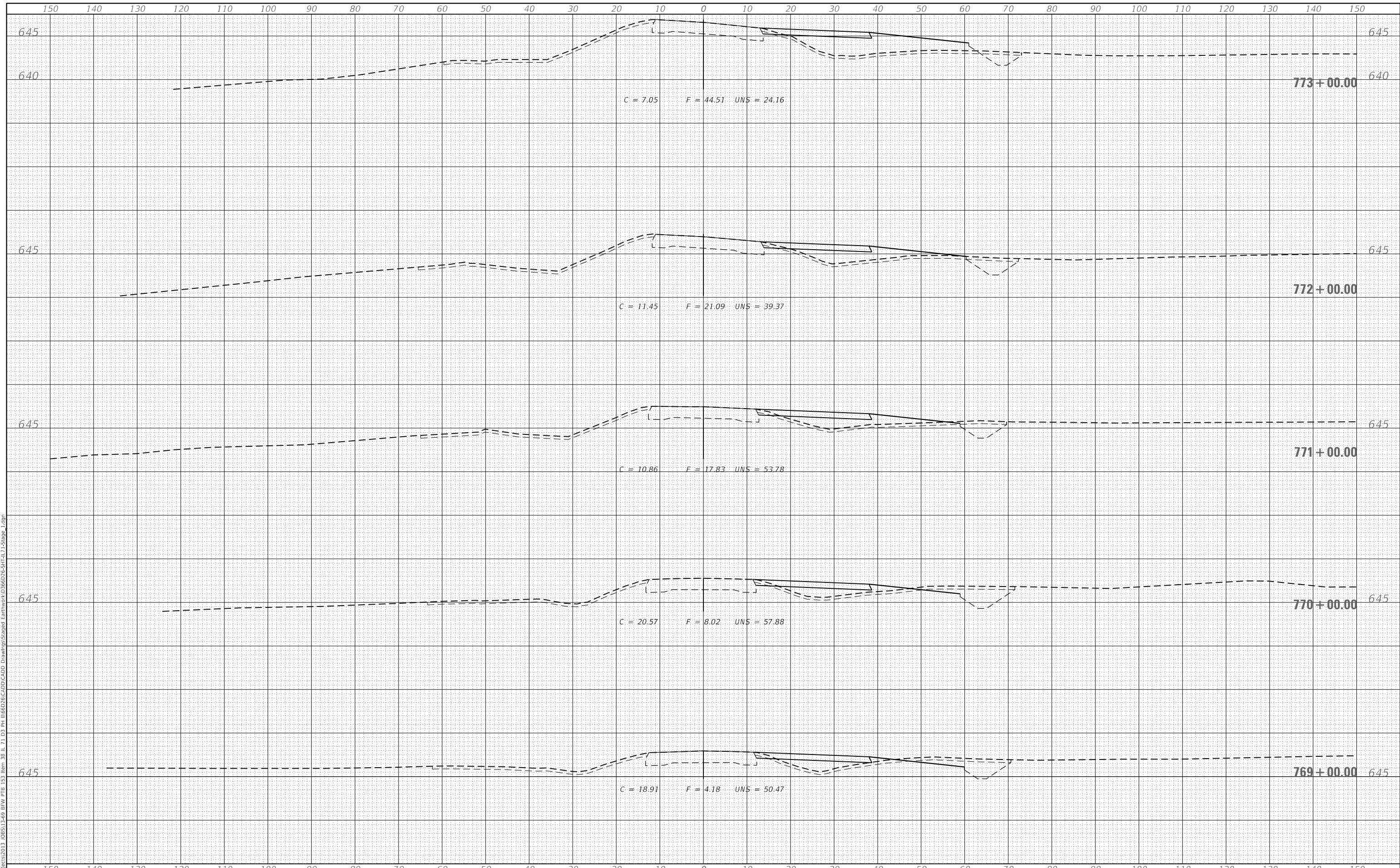
SCALE: SHEET OF SHEETS STA. 765+00.00 TO STA. 768+00.00

F.A.P. RTE. 311	SECTION (1-1)R, BR1	COUNTY KENDALL	TOTAL SHEETS	SHEET NO.
CONTRACT NO. 66D26			ILLINOIS FED. AID PROJECT	

FINAL SURVEY NO.	SURVEYED	DATE
NOTE BOOK	PLOTTED	
	TEMPLATE	
	AREAS CHECKED	

ORIGINAL SURVEY NO.	SURVEYED	DATE
NOTE BOOK	PLOTTED	
	TEMPLATE	
	AREAS CHECKED	

MODEL: Definit
 FILE NAME: S:\projects\2013_JOBS\13-69_BFW_PIB_13 Item 38 IL 71 I166D26\CADD\CADD Drawings\Stage1 Earthwork\1366D26-S1F-L1-Stage_1.dgn



USER NAME = smaxwell
 PLOT SCALE = 20.0000' / in.
 PLOT DATE = 10/1/2021

DESIGNED -	REVISIED -
DRAWN -	REVISIED -
CHECKED -	REVISIED -
DATE -	REVISIED -

**STATE OF ILLINOIS
 DEPARTMENT OF TRANSPORTATION**

IL 71 - STAGE 1 - CROSS SECTIONS

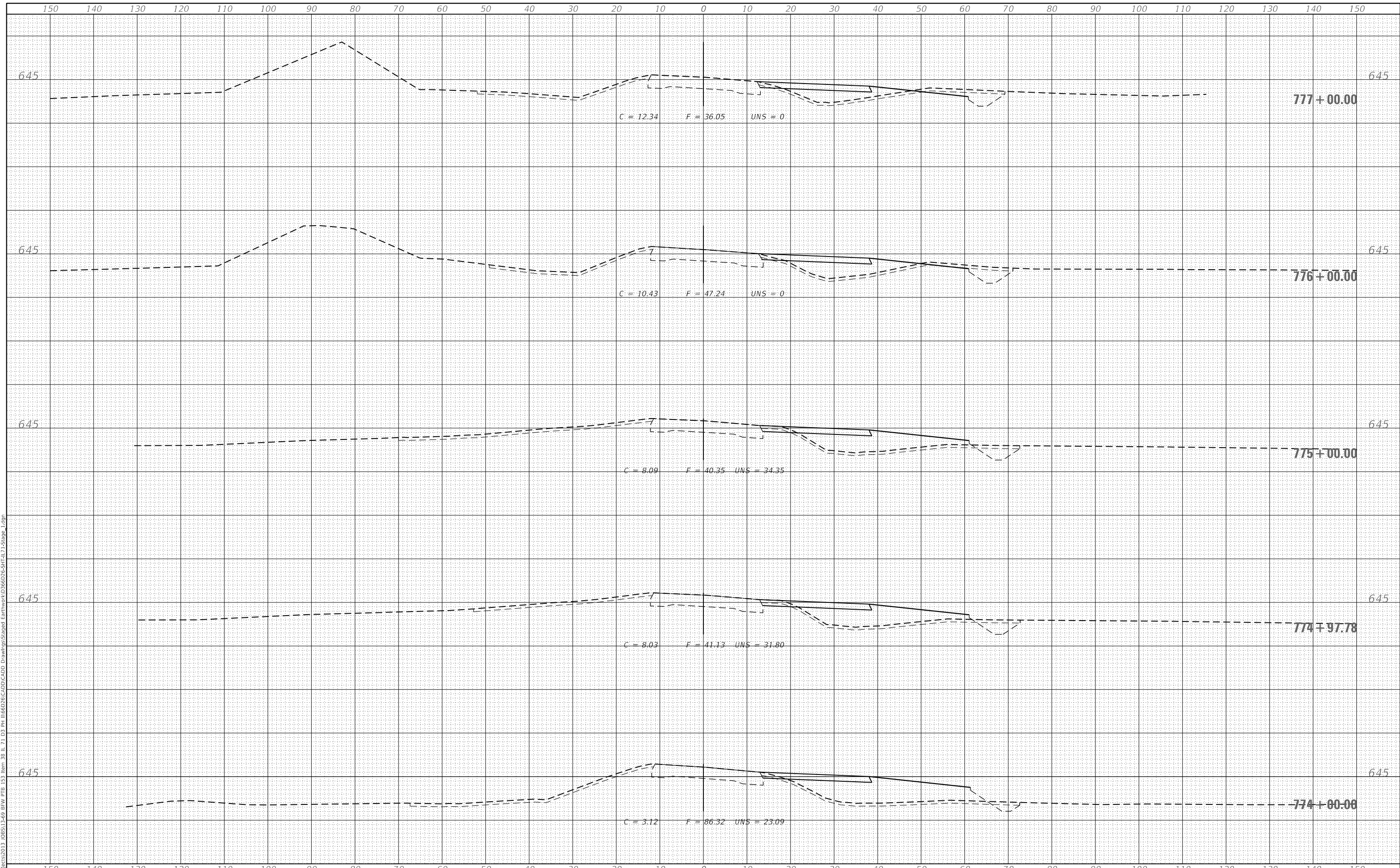
SCALE: SHEET OF SHEETS STA. 769+00.00 TO STA. 773+00.00

F.A.P. RTE.	SECTION	COUNTY	TOTAL SHEETS	SHEET NO.
311	(1-1)R, BR1	KENDALL		
CONTRACT NO. 66D26				
ILLINOIS FED. AID PROJECT				

DATE	
BY	
SURVEYED	
PLOTTED	
TEMPLATE	
AREAS CHECKED	
FINAL SURVEY	
NOTE BOOK	
NO.	

DATE	
BY	
SURVEYED	
PLOTTED	
TEMPLATE	
AREAS CHECKED	
ORIGINAL SURVEY	
NOTE BOOK	
NO.	

MODEL: Defaulr
 FILE NAME: S:\projects\2013_JOBS\13-69_BFW_P1B_P1B_13 Item 38 IL 71 STAGE 1\1166D26\CADD Drawings\Stage1 Earthwork\1366D26-S1F-L1-Stage_1.dgn



USER NAME = smaxwell
 PLOT SCALE = 20.0000' / in.
 PLOT DATE = 10/1/2021

DESIGNED -
 DRAWN -
 CHECKED -
 DATE -

REVISED -
 REVISED -
 REVISED -
 REVISED -

STATE OF ILLINOIS
 DEPARTMENT OF TRANSPORTATION

IL 71 - STAGE 1 - CROSS SECTIONS

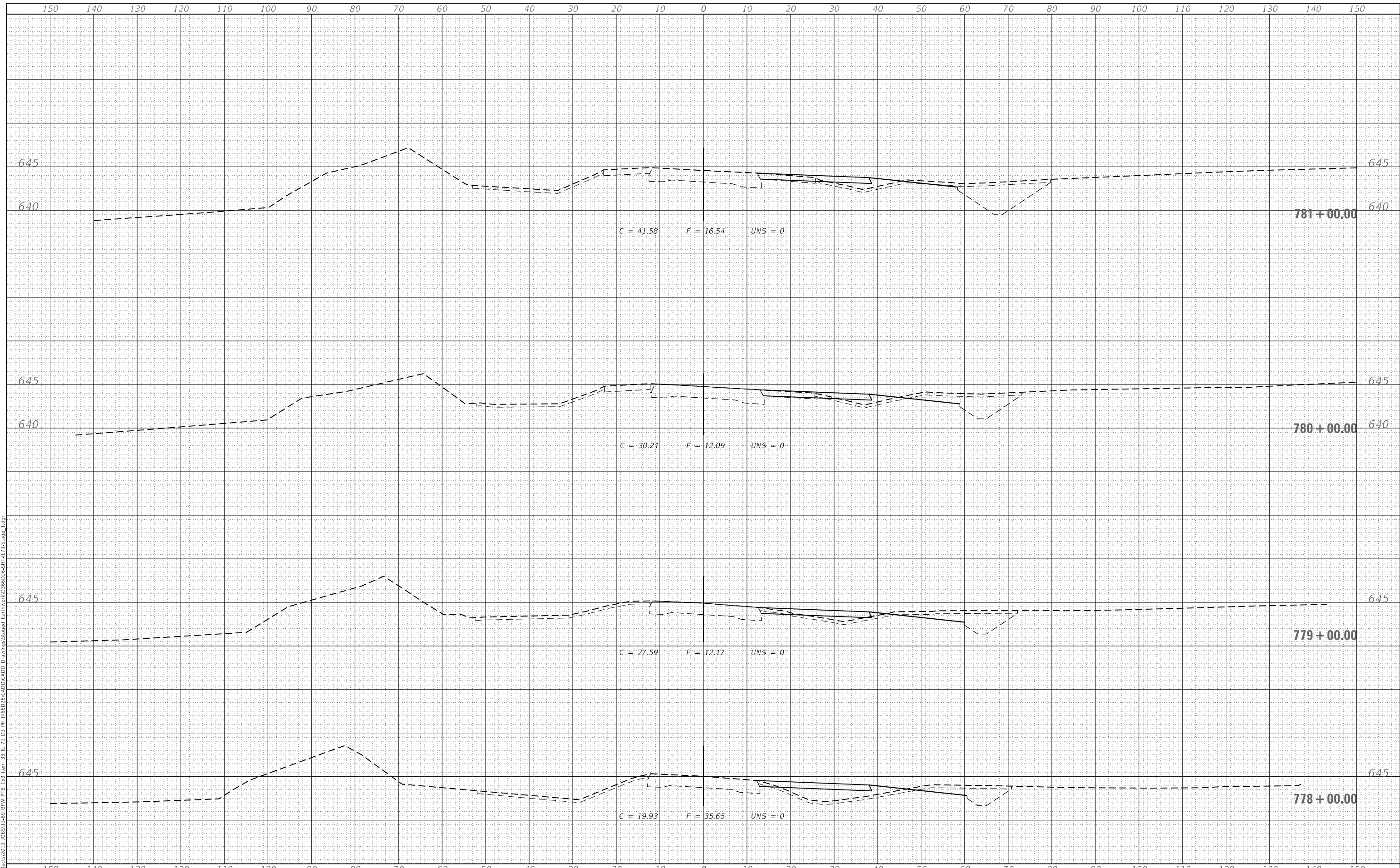
SCALE: SHEET OF SHEETS STA. 774+00.00 TO STA. 777+00.00

F.A.P. RTE.	SECTION	COUNTY	TOTAL SHEETS	SHEET NO.
311	(1-1)R, BR1	KENDALL		
CONTRACT NO. 66D26				
ILLINOIS FED. AID PROJECT				

DATE	
BY	
SURVEYED	
PLOTTED	
TEMPLATE	
AREAS	
CHECKED	
FINAL SURVEY	
NOTE BOOK	
NO.	

DATE	
BY	
SURVEYED	
PLOTTED	
TEMPLATE	
AREAS	
CHECKED	
ORIGINAL SURVEY	
NOTE BOOK	
NO.	

MODEL: Definit
 FILE NAME: S:\projects\2013_JOBS\13-69_BFW_P13_Item 38 IL 71-1166D26\CADD Drawings\Stage1 Earthwork\1366D26-S11-L71-Stage_1.dgn



USER NAME = smaxwell
 PLOT SCALE = 20.0000' / in.
 PLOT DATE = 10/1/2021

DESIGNED -
 DRAWN -
 CHECKED -
 DATE -

REVISED -
 REVISED -
 REVISED -
 REVISED -

STATE OF ILLINOIS
 DEPARTMENT OF TRANSPORTATION

IL 71 - STAGE 1 - CROSS SECTIONS

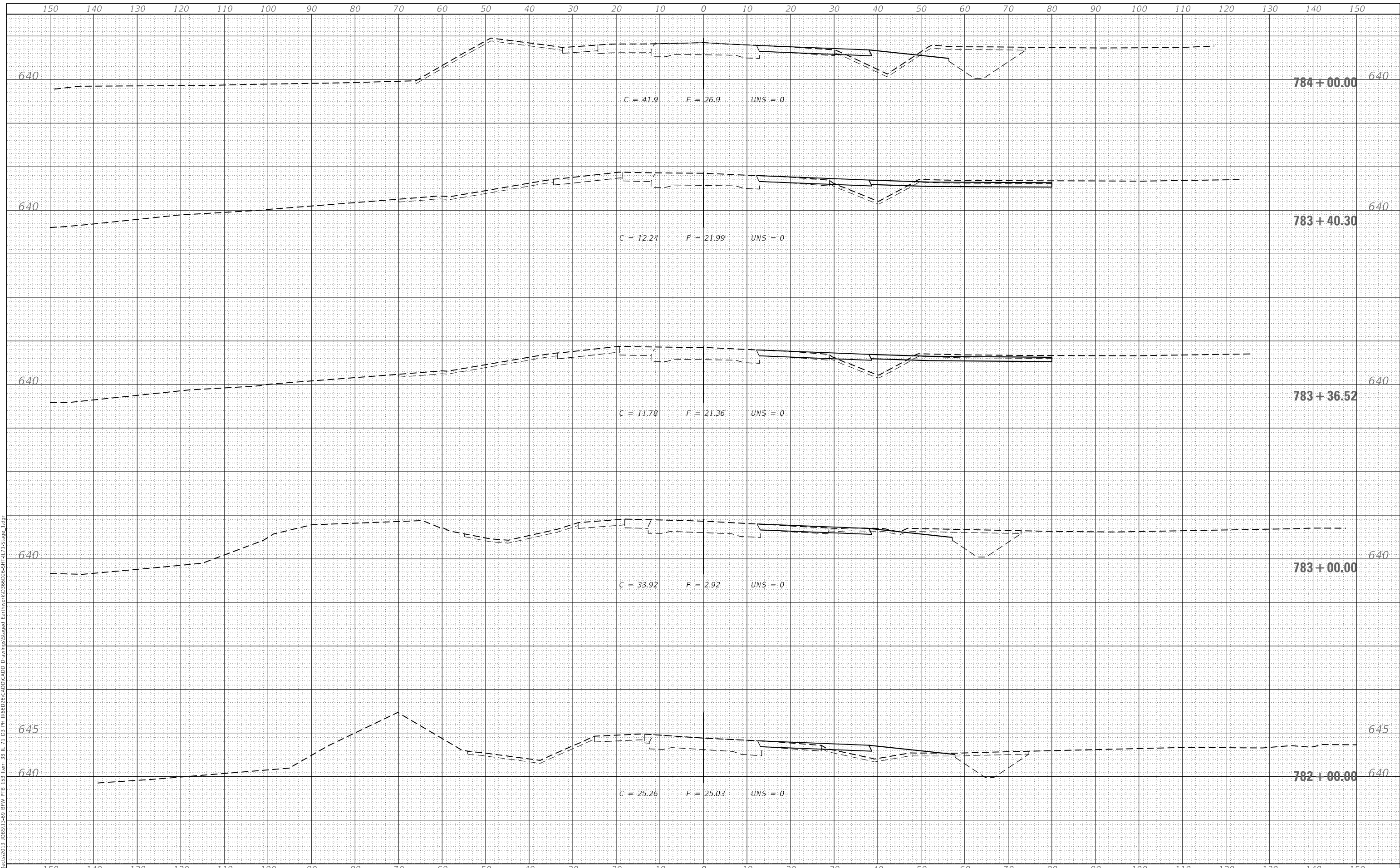
SCALE: SHEET OF SHEETS STA. 778+00.00 TO STA. 781+00.00

F.A.P. RTE.	SECTION	COUNTY	TOTAL SHEETS	SHEET NO.
311	(1-1)R, BR1	KENDALL		
CONTRACT NO. 66D26			ILLINOIS FED. AID PROJECT	

FINAL SURVEY NO.	SURVEYED	DATE
NOTE BOOK	PLOTTED	
	TEMPLATE	
	AREAS CHECKED	

ORIGINAL SURVEY NO.	SURVEYED	DATE
	PLOTTED	
	TEMPLATE	
	AREAS CHECKED	

MODEL: Definit
 FILE NAME: S:\projects\2013_JOBS\13-69_BFW_P13_Item 38 IL 71 I166D26\CADD Drawings\Stage1 Earthwork\1366D26-S14-17-Stage_1.dgn



USER NAME = smaxwell
 PLOT SCALE = 20.0000' / in.
 PLOT DATE = 10/1/2021

DESIGNED -
 DRAWN -
 CHECKED -
 DATE -

REVISED -
 REVISED -
 REVISED -
 REVISED -

**STATE OF ILLINOIS
 DEPARTMENT OF TRANSPORTATION**

IL 71 - STAGE 1 - CROSS SECTIONS

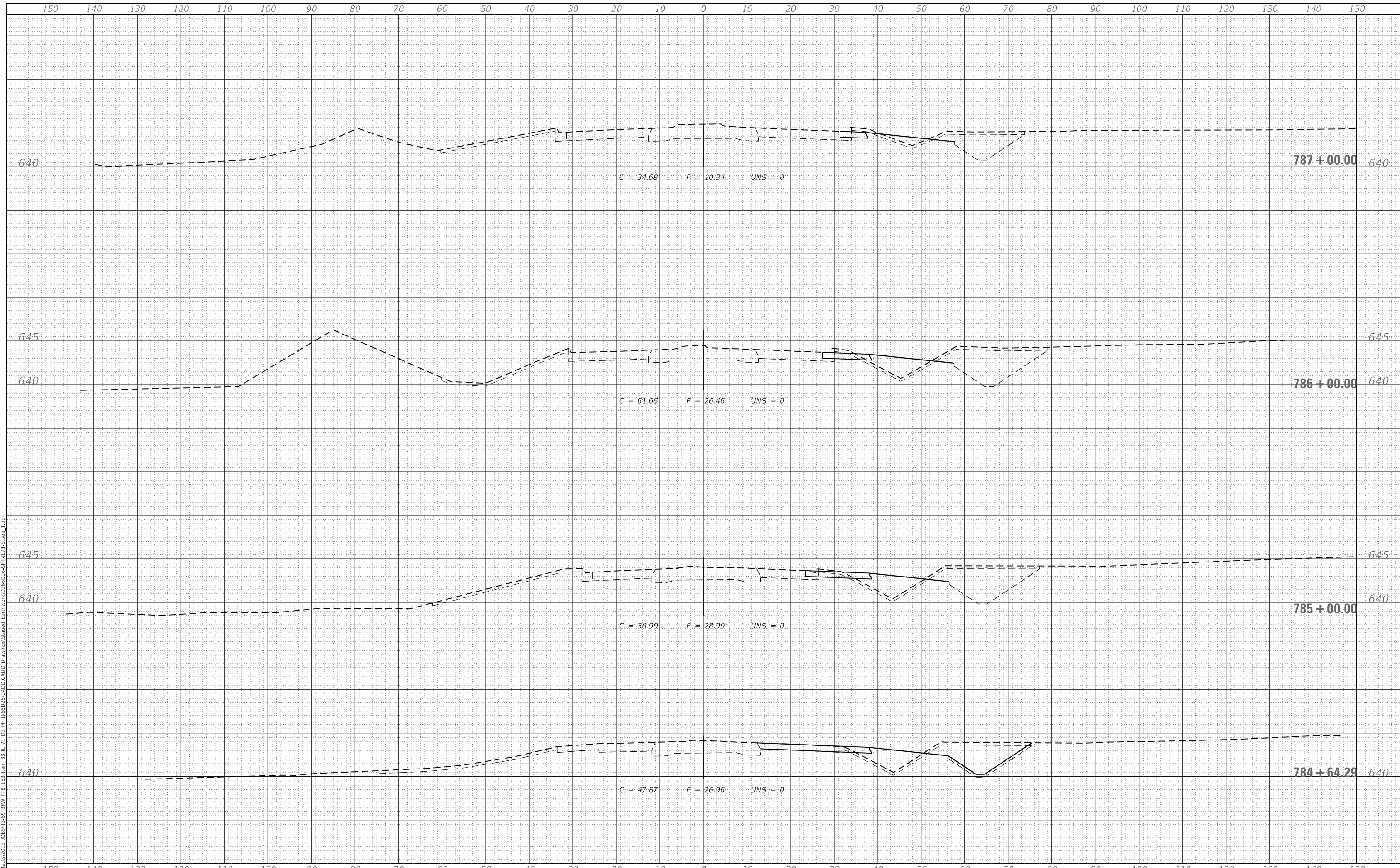
SCALE: SHEET OF SHEETS STA. 782+00.00 TO STA. 784+00.00

F.A.P. RTE.	SECTION	COUNTY	TOTAL SHEETS	SHEET NO.
311	(1-1)R, BR1	KENDALL		
CONTRACT NO. 66D26				
ILLINOIS FED. AID PROJECT				

DATE	
BY	
FINAL SURVEY NO.	
SURVEYED PLOTTED AREAS CHECKED	
TEMPLATE	
NOTE BOOK	
AREAS CHECKED	

DATE	
BY	
ORIGINAL SURVEY NO.	
SURVEYED PLOTTED AREAS CHECKED	
TEMPLATE	
NOTE BOOK	
AREAS CHECKED	

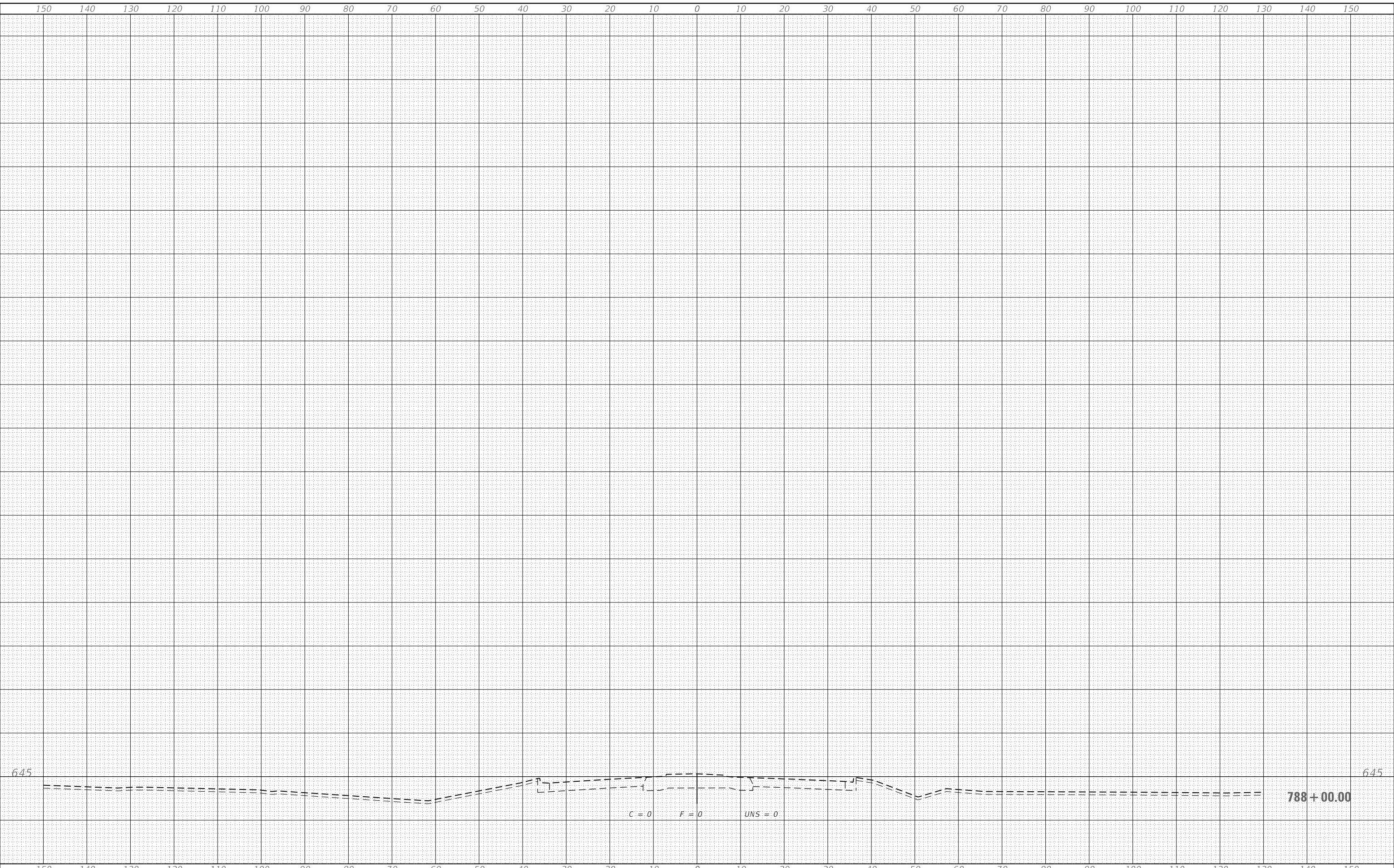
MODEL: Definit
 FILE NAME: Spinoles2013_JOBS13-69_BFW_P15 Item 38 IL 71 I166D26-CADD Drawings\Stage1 Earthwork\I366D26-S1F-L1-Stage_1.dgn



FINAL SURVEY NO.	SURVEYED PLOTTED AREAS CHECKED	BY	DATE

ORIGINAL SURVEY NO.	SURVEYED PLOTTED AREAS CHECKED	BY	DATE

MODEL: Defnair
 FILE NAME: S:\projects\2013_JOBS\13-69_BFW_P15 Item 38 IL 71 03 PH 1166026\CADD Drawings\Stage1 Earthwork\0366026-S1F-IL71-Stage_1.dgn



USER NAME = smaxwell
 PLOT SCALE = 20.0000 ' / in.
 PLOT DATE = 10/1/2021

DESIGNED -	REVISED -
DRAWN -	REVISED -
CHECKED -	REVISED -
DATE -	REVISED -

STATE OF ILLINOIS
 DEPARTMENT OF TRANSPORTATION

IL 71 - STAGE 1 - CROSS SECTIONS

SCALE: SHEET OF SHEETS STA. 788+00.00 TO STA. 788+00.00

F.A.P. RTE.	SECTION	COUNTY	TOTAL SHEETS	SHEET NO.
311	(1-1)R, BR1	KENDALL		
				CONTRACT NO. 66D26
				ILLINOIS FED. AID PROJECT