

FINAL SURVEY
NOTE BOOK
NO. _____

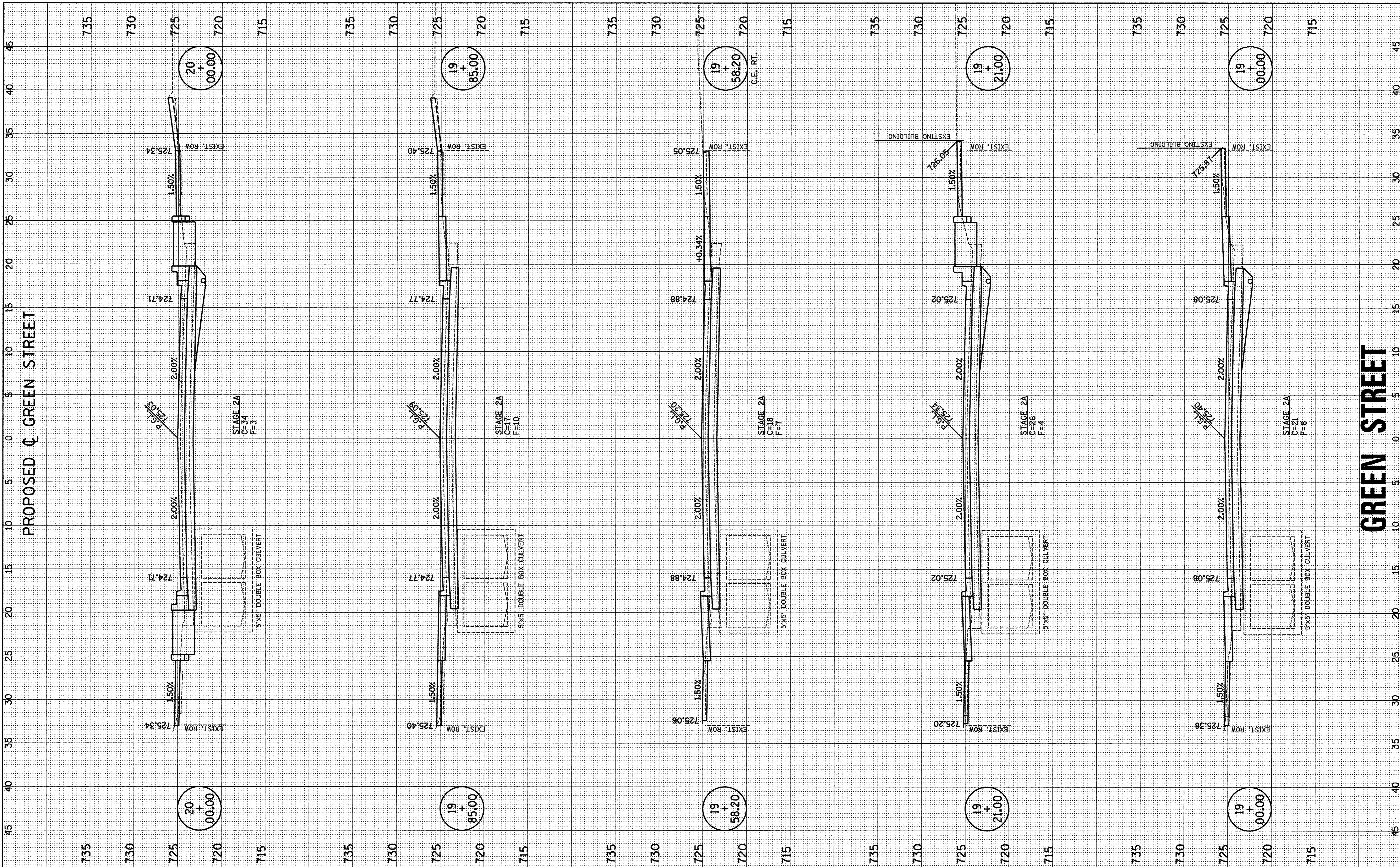
SURVEYED _____
CHECKED _____
TEMPLATE _____
AREAS _____
AREAS CHECKED _____

BY _____
DATE _____

ORIGINAL SURVEY
NOTE BOOK
NO. _____

SURVEYED _____
CHECKED _____
TEMPLATE _____
AREAS _____
AREAS CHECKED _____

BY _____
DATE _____



PROPOSED ϕ GREEN STREET

FILE NAME = p:\c0010720_mcore\plans\sheets\Project2\p2-sht-GRNW-xsst.dgn
PLOT DATE = 8/25/2016 2:09:49 PM

DESIGNED - J.L.B.	REVISED - J.A.J.
DRAWN - J.L.B.	REVISED - J.L.B.
CHECKED - S.M.W.	REVISED - S.M.W.
DATE - MARCH 2016	REVISED - AUGUST 2016

STATE OF ILLINOIS
DEPARTMENT OF TRANSPORTATION

CROSS SECTIONS - GREEN STREET

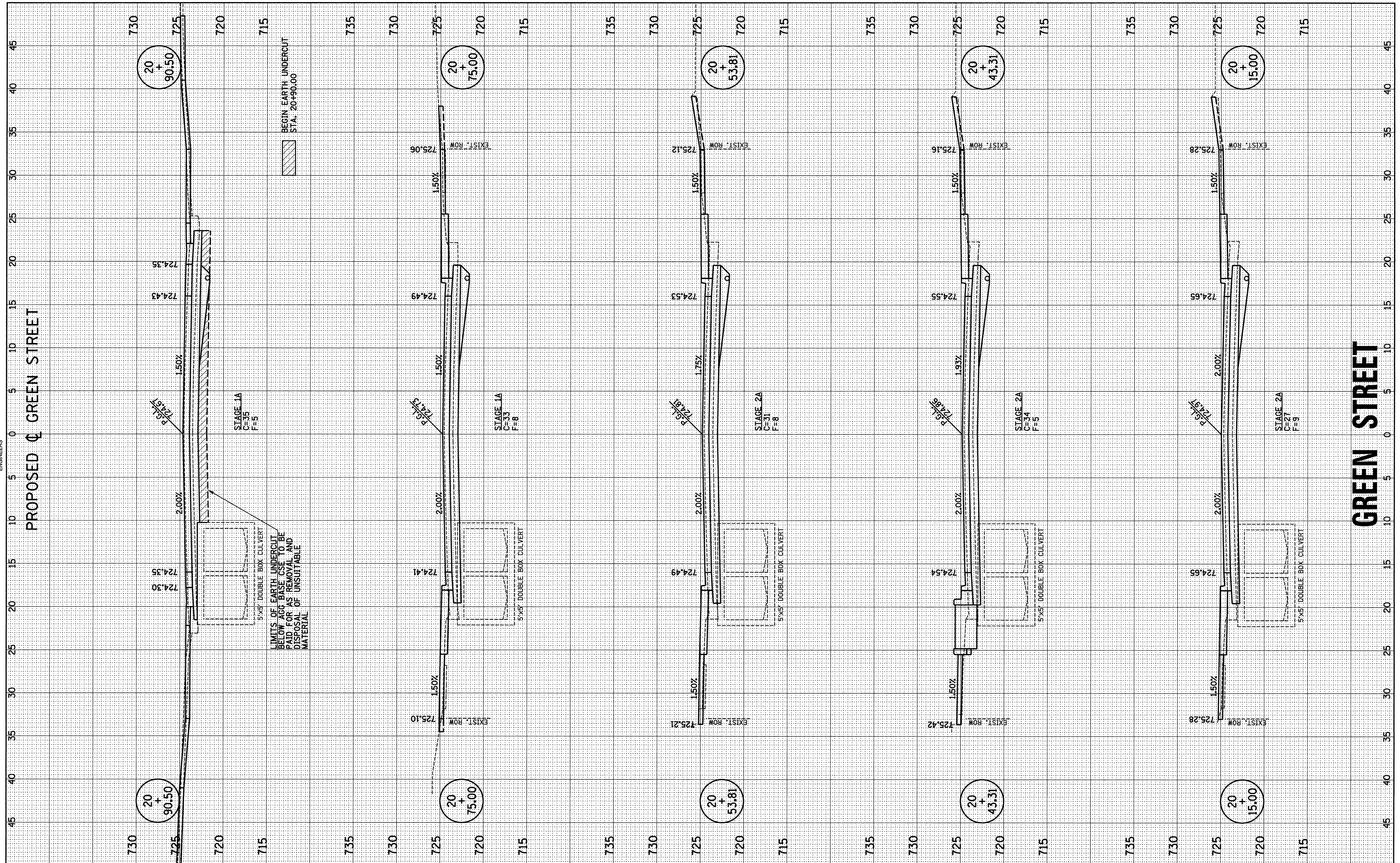

SCALE : 1" = 40' HOR. 1" = 4' VERT. SHEET NO. 351 OF 412 SHEETS STA. 19+00.00 TO STA. 20+00.00

F.A.U. RTE.	SECTION	COUNTY	TOTAL SHEETS	SHEET NO.
7126	15-00304-02-PV	CHAMPAIGN	412	351
MCORE PROJECT 2			CONTRACT NO. 91540	
JOB NO. C-95-306-16 ILLINOIS FED. AID PROJECT T16-5181(058)				

GREEN STREET

FINAL SURVEY	BY	DATE
SURVEYED		
NOTE BOOK		
TEMPLATE		
AREAS		
CHECKED		
NO.		

ORIGINAL SURVEY	BY	DATE
SURVEYED		
NOTE BOOK		
TEMPLATE		
AREAS		
CHECKED		
NO.		



FILE NAME = p:\c0010720_mcore\plans\sheet\Project2\P2-sht-GRNw-xssht.dgn
 PLOT DATE = 8/25/2016 2:09:54 PM

DESIGNED - J.L.B.	REVISED - J.A.J.
DRAWN - J.L.B.	REVISED - J.L.B.
CHECKED - S.M.W.	REVISED - S.M.W.
DATE - MARCH 2016	REVISED - AUGUST 2016

STATE OF ILLINOIS
DEPARTMENT OF TRANSPORTATION

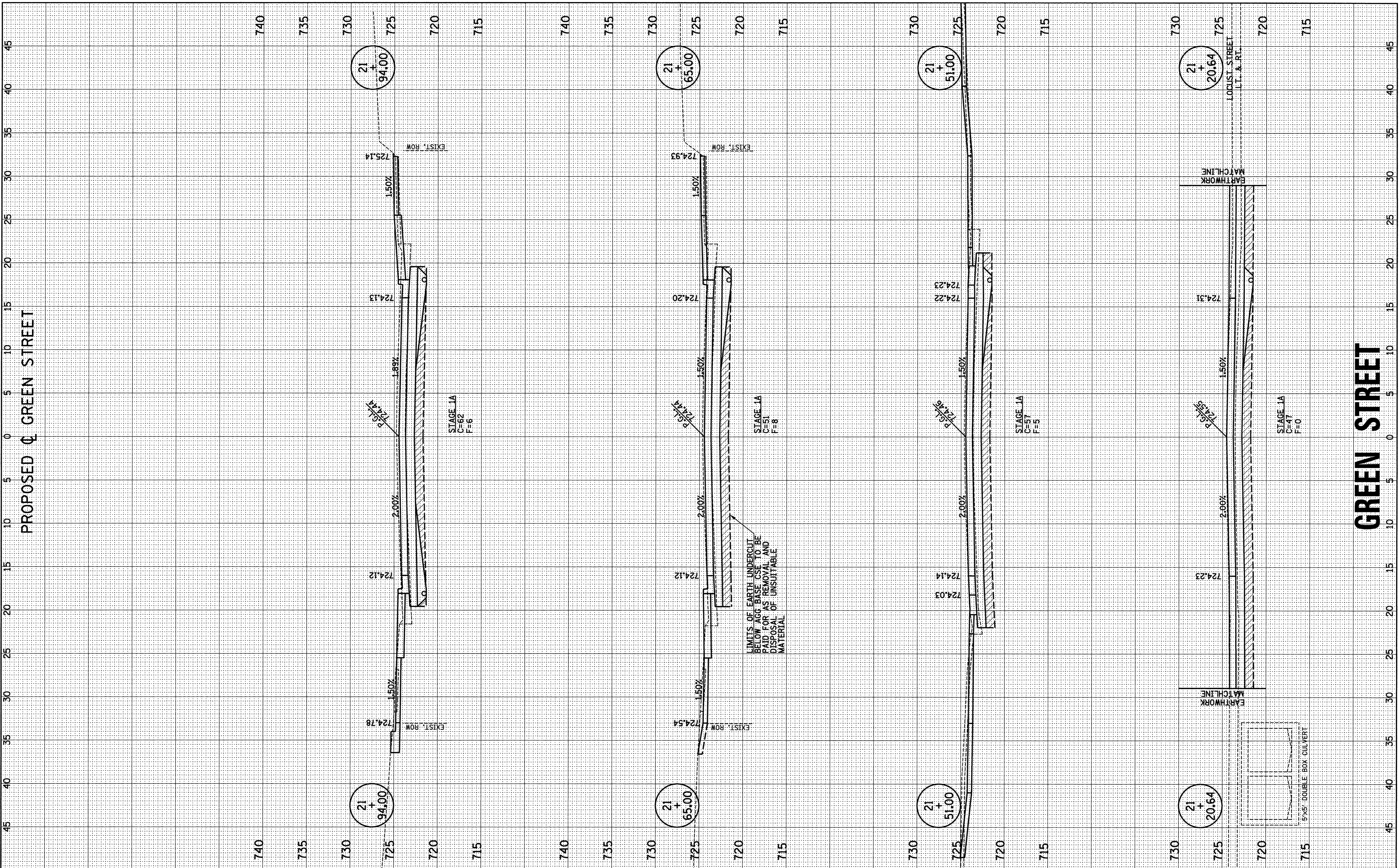
CROSS SECTIONS - GREEN STREET

SCALE : 1" = 5' HOR. 1" = 5' VERT. SHEET NO. 352 OF 412 SHEETS STA. 20+15.00 TO STA. 20+90.50

F.A.U. RTE. 7126	SECTION 15-00304-02-PV	COUNTY CHAMPAIGN	TOTAL SHEETS 412	SHEET NO. 352
MCORE PROJECT 2		CONTRACT NO. 91540		
JOB NO. C-95-306-16		ILLINOIS FED. AID PROJECT TTG-5181(058)		

ORIGINAL SURVEY	BY	DATE
PLOTTED		
NOTE BOOK		
AREAS		
AREAS CHECKED		
NO.		

FINAL SURVEY	BY	DATE
PLOTTED		
NOTE BOOK		
AREAS		
AREAS CHECKED		
NO.		



FILE NAME = p:\c0010720_mcore\plans\sheets\Project2\2-sht-GRNW-xsst.dgn
 PLOT DATE = 8/25/2016 2:09:59 PM

DESIGNED - J.L.B.	REVISED - J.A.J.
DRAWN - J.L.B.	REVISED - J.L.B.
CHECKED - S.M.W.	REVISED - S.M.W.
DATE - MARCH 2016	REVISED - AUGUST 2016

STATE OF ILLINOIS
DEPARTMENT OF TRANSPORTATION

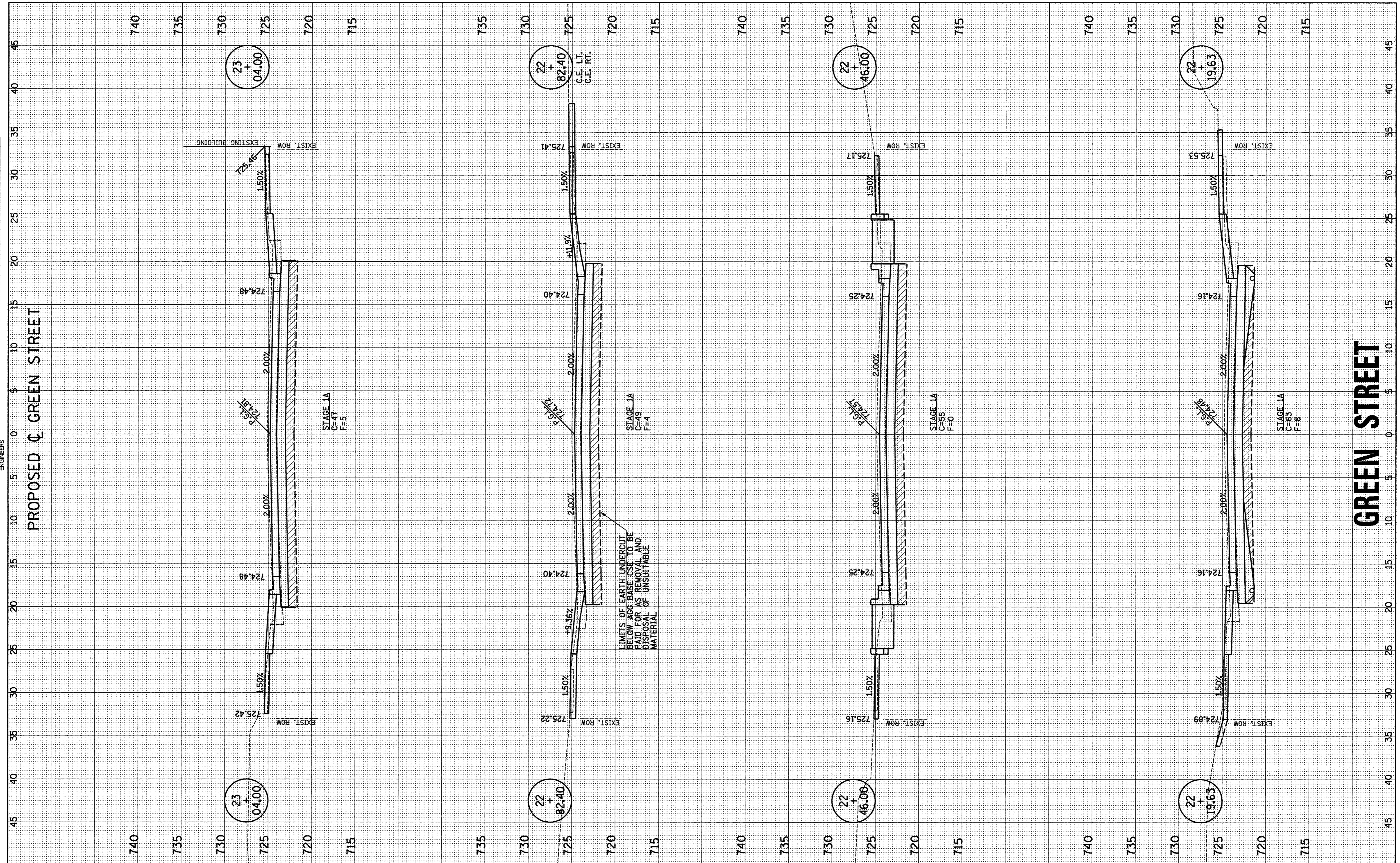
CROSS SECTIONS - GREEN STREET

SCALE : 1" = 5' HOR VERT SHEET NO. 353 OF 412 SHEETS STA. 21+20.64 TO STA. 21+94.00

F.A.U. RTE.	SECTION	COUNTY	TOTAL SHEETS	SHEET NO.
7126	15-00304-02-PV	CHAMPAIGN	412	353
MCORE PROJECT 2			CONTRACT NO. 91540	
JOB NO. C-95-306-16			ILLINOIS FED. AID PROJECT T10-5181(058)	

ORIGINAL SURVEY	BY	DATE
PLOTTED		
NOTE BOOK		
AREAS		
AREAS CHECKED		
NO.		

FINAL SURVEY	BY	DATE
PLOTTED		
NOTE BOOK		
AREAS		
AREAS CHECKED		
NO.		



FILE NAME = p:\c0010720_mcore\plans\sheets\Project2\P2-sht-GRNW-xsht.dgn
 PLOT DATE = 8/25/2016 2:10:04 PM

DESIGNED - J.L.B.	REVISED - J.A.J.
DRAWN - J.L.B.	REVISED - J.L.B.
CHECKED - S.M.W.	REVISED - S.M.W.
DATE - MARCH 2016	REVISED - AUGUST 2016

STATE OF ILLINOIS
 DEPARTMENT OF TRANSPORTATION

CROSS SECTIONS - GREEN STREET

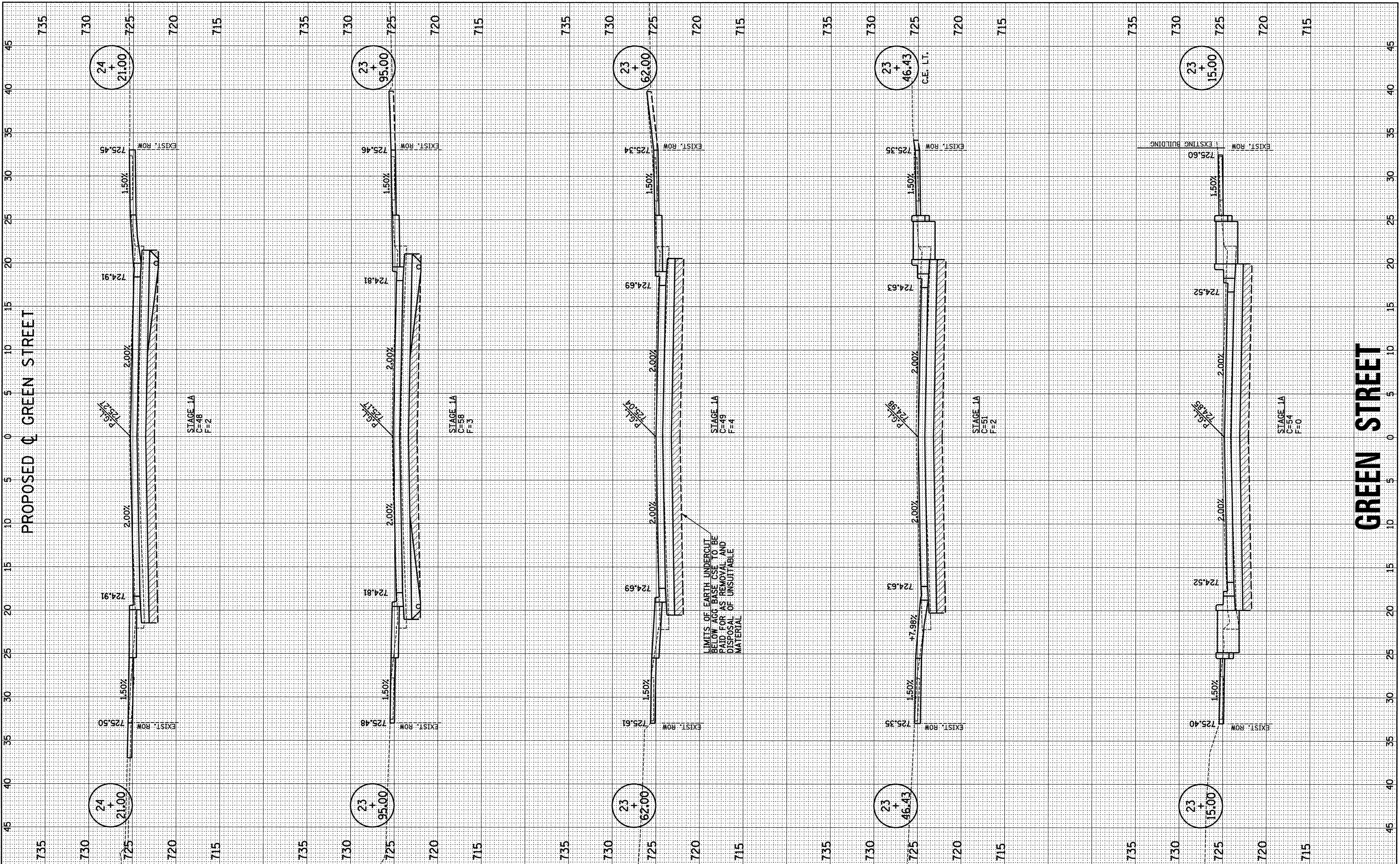
SCALE: 1" = 5' HOR. 1" = 5' VERT. SHEET NO. 354 OF 412 SHEETS STA. 22+19.63 TO STA. 23+04.00

F.A.U. RTE. 7126	SECTION 15-00304-02-PV	COUNTY CHAMPAIGN	TOTAL SHEETS 412	SHEET NO. 354
Mcore PROJECT 2		CONTRACT NO. 91540		
JOB NO. C-95-306-16 ILLINOIS FED. AID PROJECT T16-5181(058)				



ORIGINAL SURVEY	SURVEYED	BY	DATE
NOTE BOOK	PLOTTED		
AREAS CHECKED	TEMPLATE		
NO.	AREAS CHECKED		

ORIGINAL SURVEY	SURVEYED	BY	DATE
NOTE BOOK	PLOTTED		
AREAS CHECKED	TEMPLATE		
NO.	AREAS CHECKED		



FILE NAME = p:\c0010720_mcore\plans\sheets\Project2\1P2-sht-GRW-xssht.dgn
 PLOT DATE = 8/25/2016 2:10:08 PM

DESIGNED - J.L.B.	REVISED - J.A.J.
DRAWN - J.L.B.	REVISED - J.L.B.
CHECKED - S.M.W.	REVISED - S.M.W.
DATE - MARCH 2016	REVISED - AUGUST 2016

STATE OF ILLINOIS
DEPARTMENT OF TRANSPORTATION

CROSS SECTIONS - GREEN STREET

SCALE: 1" = 5' HOR VERT SHEET NO. 355 OF 412 SHEETS STA. 23+15.00 TO STA. 24+21.00

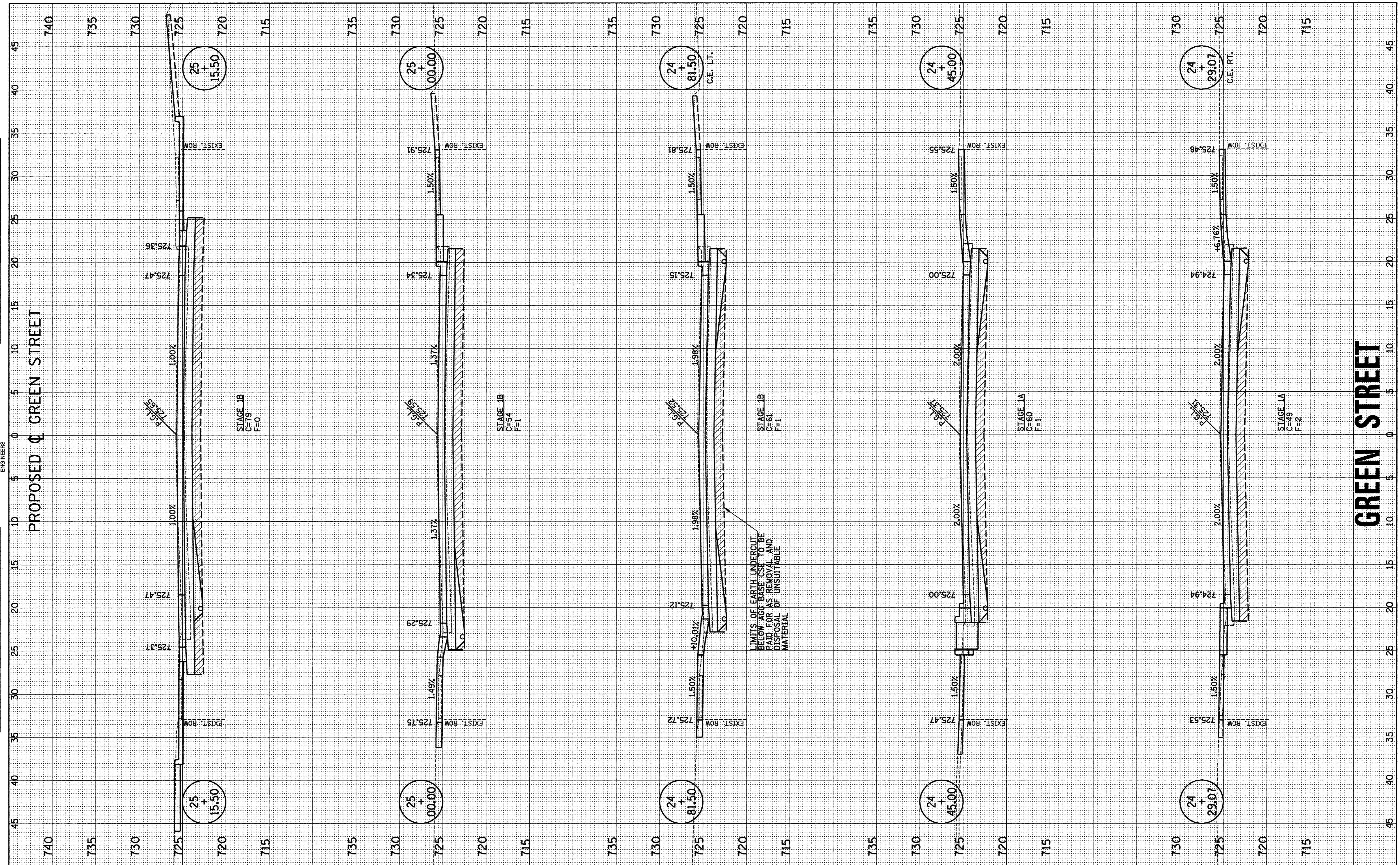
F.A.U. RTE.	SECTION	COUNTY	TOTAL SHEETS	SHEET NO.
7126	15-00304-02-PV	CHAMPAIGN	412	355
MCORE PROJECT 2		CONTRACT NO. 91540		
JOB NO. C-95-306-16 ILLINOIS FED. AID PROJECT T1C-51810581				

GREEN STREET

FINAL SURVEY	BY	DATE
PLOTTED		
NOTE BOOK		
AREAS		
CHECKED		
NO.		



ORIGINAL SURVEY	BY	DATE
PLOTTED		
NOTE BOOK		
AREAS		
CHECKED		
NO.		



FILE NAME = p:\c0010720_mcore\plans\sheets\Project2\P2-sht-GRNW-xssht.dgn
 PLOT DATE = 8/25/2016 2:10:11 PM

DESIGNED - J.L.B.	REVISED - J.A.J.
DRAWN - J.L.B.	REVISED - J.L.B.
CHECKED - S.M.W.	REVISED - S.M.W.
DATE - MARCH 2016	REVISED - AUGUST 2016

STATE OF ILLINOIS
DEPARTMENT OF TRANSPORTATION

CROSS SECTIONS - GREEN STREET

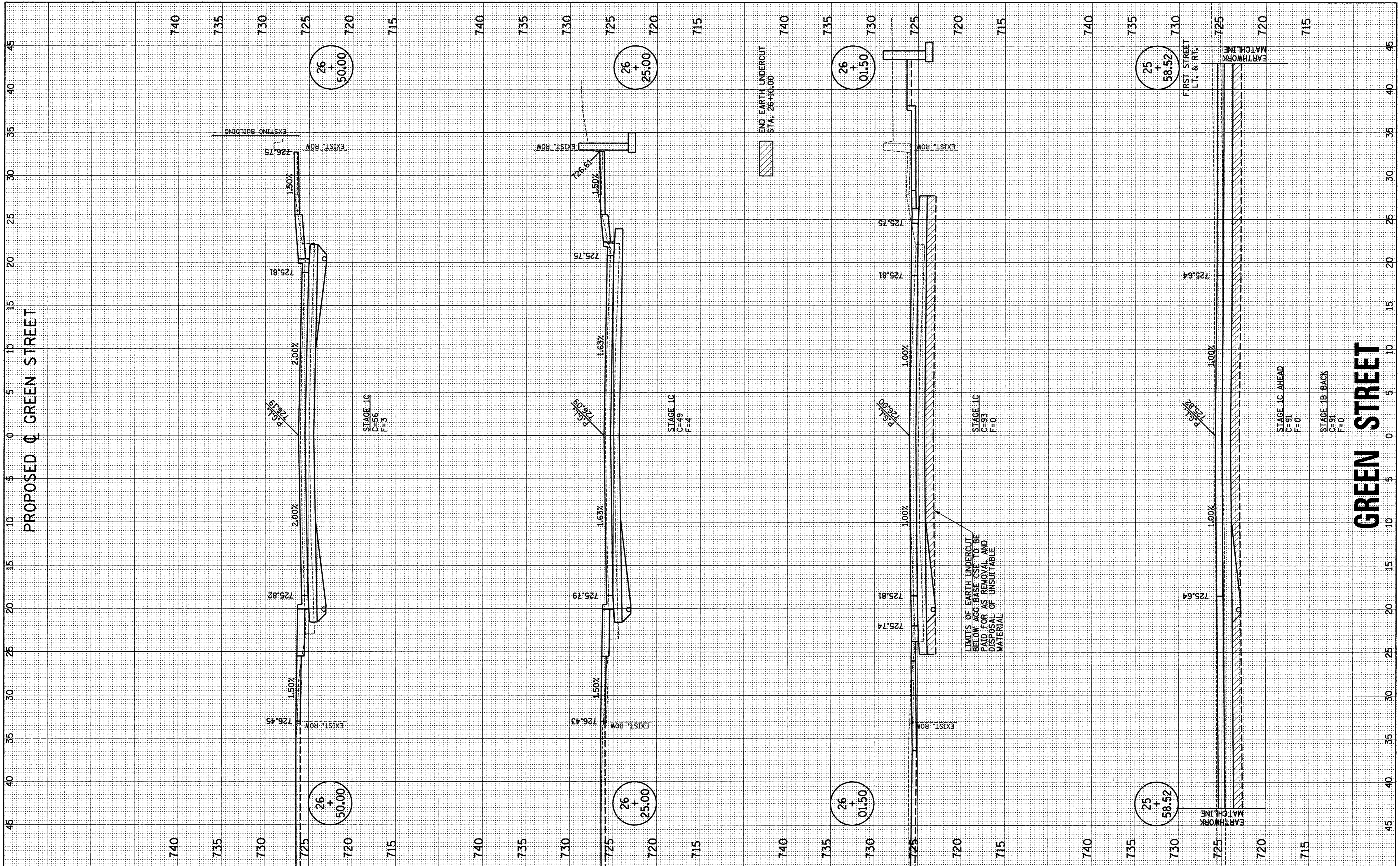
SCALE: 1" = 20' HOR VERT SHEET NO. 356 OF 412 SHEETS STA. 24+29.07 TO STA. 25+15.50

F.A.U. RTE.	SECTION	COUNTY	TOTAL SHEETS	SHEET NO.
7126	15-00304-02-PV	CHAMPAIGN	412	356
MCORE PROJECT 2		CONTRACT NO. 91540		
JOB NO. C-95-306-16 ILLINOIS FED. AID PROJECT T16-5181(058)				

FINAL SURVEY	BY	DATE
SURVEYED		
PLOTTED		
DATE		
AREAS		
CHECKED		
NO.		



ORIGINAL SURVEY	BY	DATE
SURVEYED		
PLOTTED		
DATE		
AREAS		
CHECKED		
NO.		



FILE NAME = p:\c0010720_mcore\plans\sheets\Project2\P2-sht-GRNW-xsht.dgn
 PLOT DATE = 8/25/2016 2:10:15 PM

DESIGNED - J.L.B.	REVISED - J.A.J.
DRAWN - J.L.B.	REVISED - J.L.B.
CHECKED - S.M.W.	REVISED - S.M.W.
DATE - MARCH 2016	REVISED - AUGUST 2016

STATE OF ILLINOIS
DEPARTMENT OF TRANSPORTATION

CROSS SECTIONS - GREEN STREET

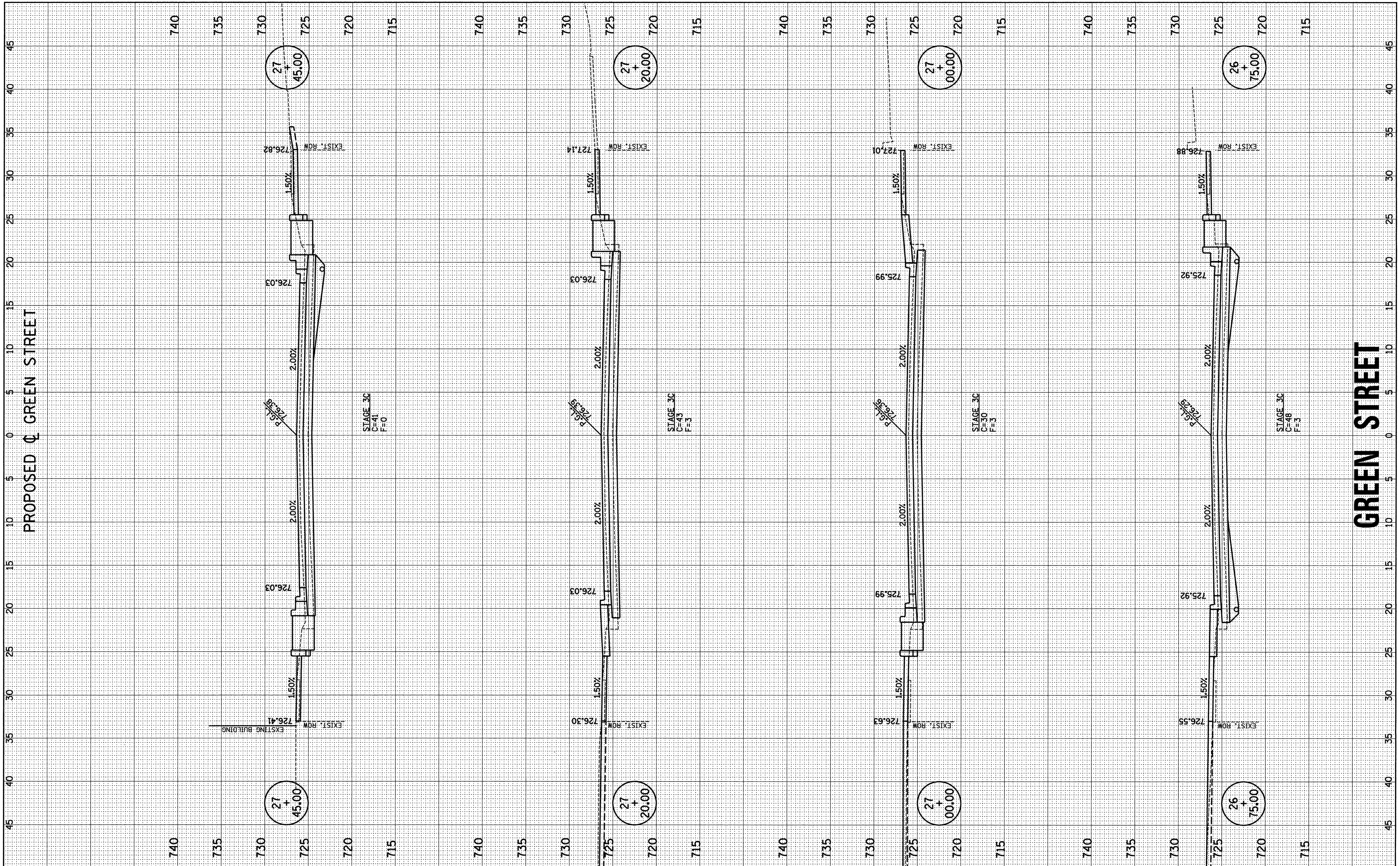
SCALE : 1" = 10' HOR. 1" = 2' VERT. SHEET NO. 357 OF 412 SHEETS STA. 25+58.52 TO STA. 26+50.00

F.A.U. RTE. 7126	SECTION 15-00304-02-PV	COUNTY CHAMPAIGN	TOTAL SHEETS 412	SHEET NO. 357
MCORE PROJECT 2		CONTRACT NO. 91540		
JOB NO. C-95-306-16 ILLINOIS FED. AID PROJECT T10-51810581				

FINAL SURVEY
 SURVEYED _____
 PLOTTED _____
 NOTE BOOK _____
 AREAS _____
 AREAS CHECKED _____

ORIGINAL SURVEY
 SURVEYED _____
 PLOTTED _____
 NOTE BOOK _____
 AREAS _____
 AREAS CHECKED _____

BY _____ DATE _____
 BY _____ DATE _____



FILE NAME = p:\c0010720_mcore\plans\sheets\Project2\P2-sht-GRNW-xsht.dgn
 PLOT DATE = 8/25/2016 2:10:19 PM

DESIGNED - J.L.B.	REVISED -
DRAWN - J.L.B.	REVISED -
CHECKED - S.M.W.	REVISED -
DATE - MARCH 2016	REVISED -

STATE OF ILLINOIS
 DEPARTMENT OF TRANSPORTATION

CROSS SECTIONS - GREEN STREET

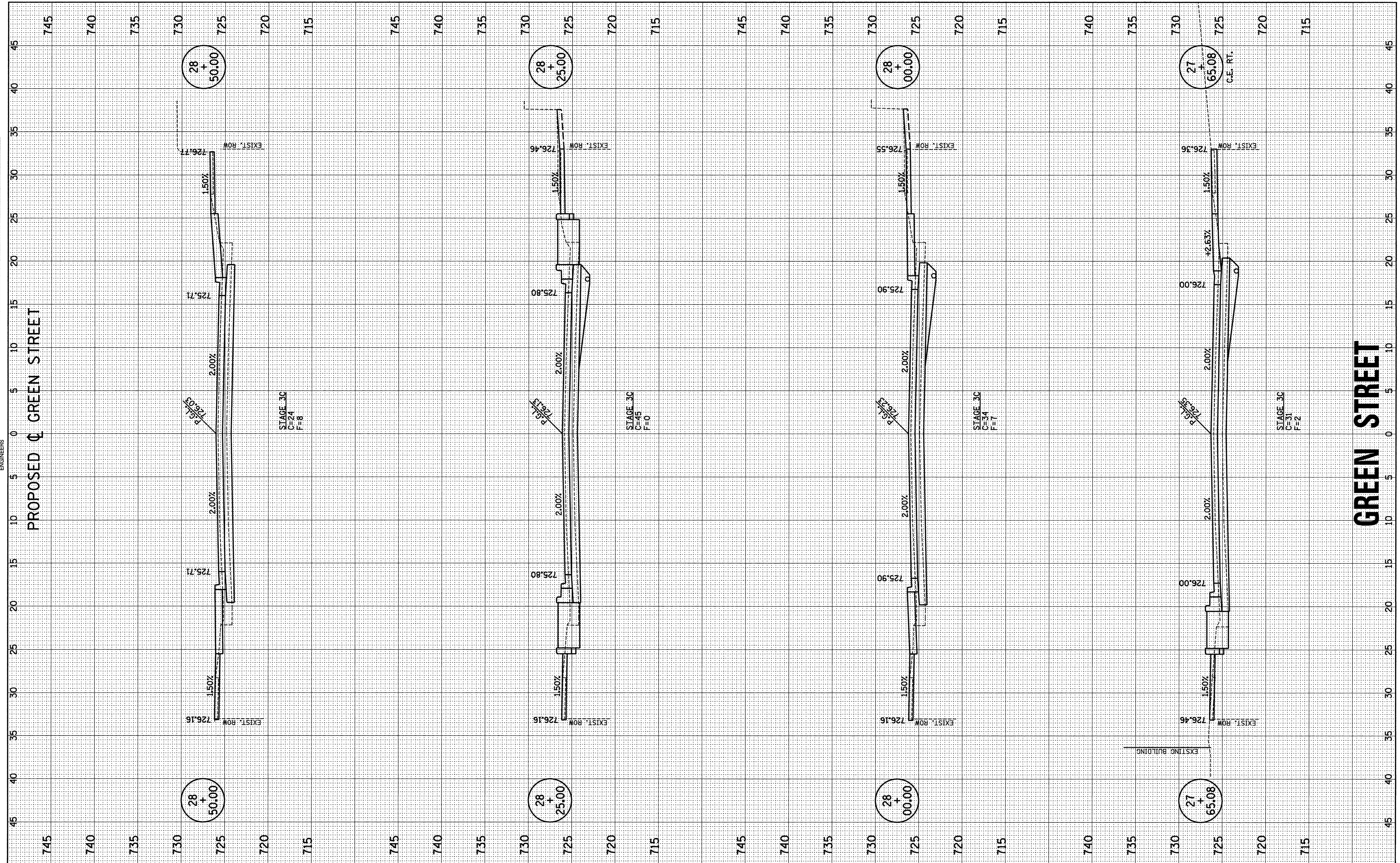
SCALE : 1" = 10' HOR. 1" = 4' VERT. SHEET NO. 358 OF 412 SHEETS STA. 26+75.00 TO STA. 27+45.00

F.A.U. RTE.	SECTION	COUNTY	TOTAL SHEETS	SHEET NO.
7126	15-00304-02-PV	CHAMPAIGN	412	358
MCORE PROJECT 2		CONTRACT NO. 91540		
JOB NO. C-95-306-16 ILLINOIS FED. AID PROJECT T16-5181(058)				



FINAL SURVEY	BY	DATE
SURVEYED		
PLOTTED		
NOTE BOOK		
AREAS CHECKED		
NO.		

ORIGINAL SURVEY	BY	DATE
SURVEYED		
PLOTTED		
NOTE BOOK		
AREAS CHECKED		
NO.		



FILE NAME = p:\c0010720_mcore\plans\sheets\Project2\P2-sht-GRNW-xsht.dgn
 PLOT DATE = 8/25/2016 2:10:23 PM

DESIGNED - J.L.B.	REVISED -
DRAWN - J.L.B.	REVISED -
CHECKED - S.M.W.	REVISED -
DATE - MARCH 2016	REVISED -

STATE OF ILLINOIS
 DEPARTMENT OF TRANSPORTATION

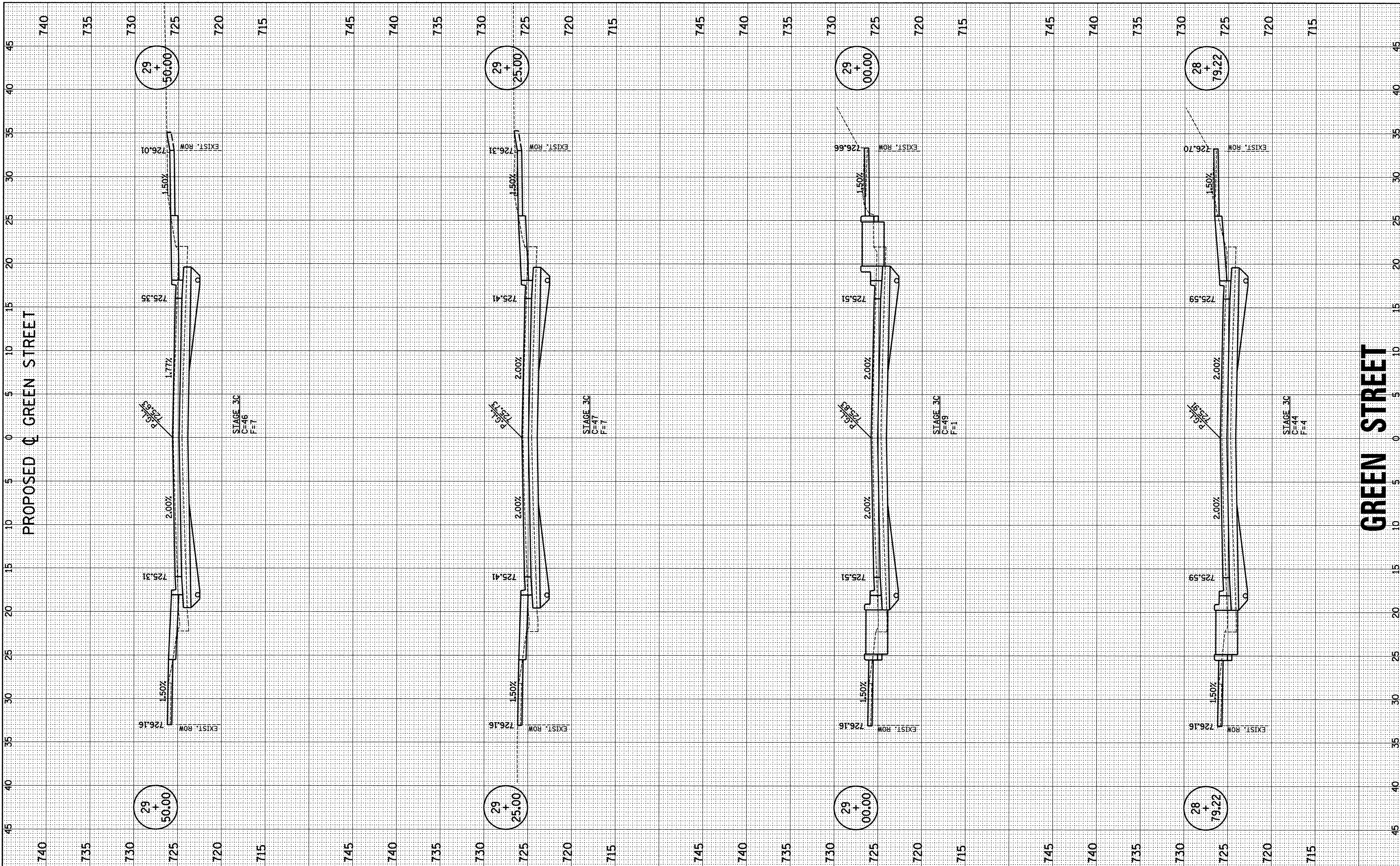
CROSS SECTIONS - GREEN STREET

SCALE: 1" = 10' HOR. 1" = 4' VERT. SHEET NO. 359 OF 412 SHEETS STA. 27+65.08 TO STA. 28+50.00

F.A.U. RTE.	SECTION	COUNTY	TOTAL SHEETS	SHEET NO.
7126	15-00304-02-PV	CHAMPAIGN	412	359
MCORE PROJECT 2		CONTRACT NO. 91540		
JOB NO. C-95-306-16 ILLINOIS FED. AID PROJECT T16-5181(058)				

FINAL SURVEY	BY	DATE
NOTE BOOK		
NO.		
SURVEYED		
TEMPLATE		
AREAS		
CHECKED		

ORIGINAL SURVEY	BY	DATE
NOTE BOOK		
NO.		
SURVEYED		
TEMPLATE		
AREAS		
CHECKED		



FILE NAME = p:\c0010720_mcore\plans\sheets\Project2\p2-sht-GRNW-xsht.dgn
 PLOT DATE = 8/25/2016 2:10:27 PM

DESIGNED -	J.L.B.	REVISED -
DRAWN -	J.L.B.	REVISED -
CHECKED -	S.M.W.	REVISED -
DATE -	MARCH 2016	REVISED -

STATE OF ILLINOIS
DEPARTMENT OF TRANSPORTATION

CROSS SECTIONS - GREEN STREET

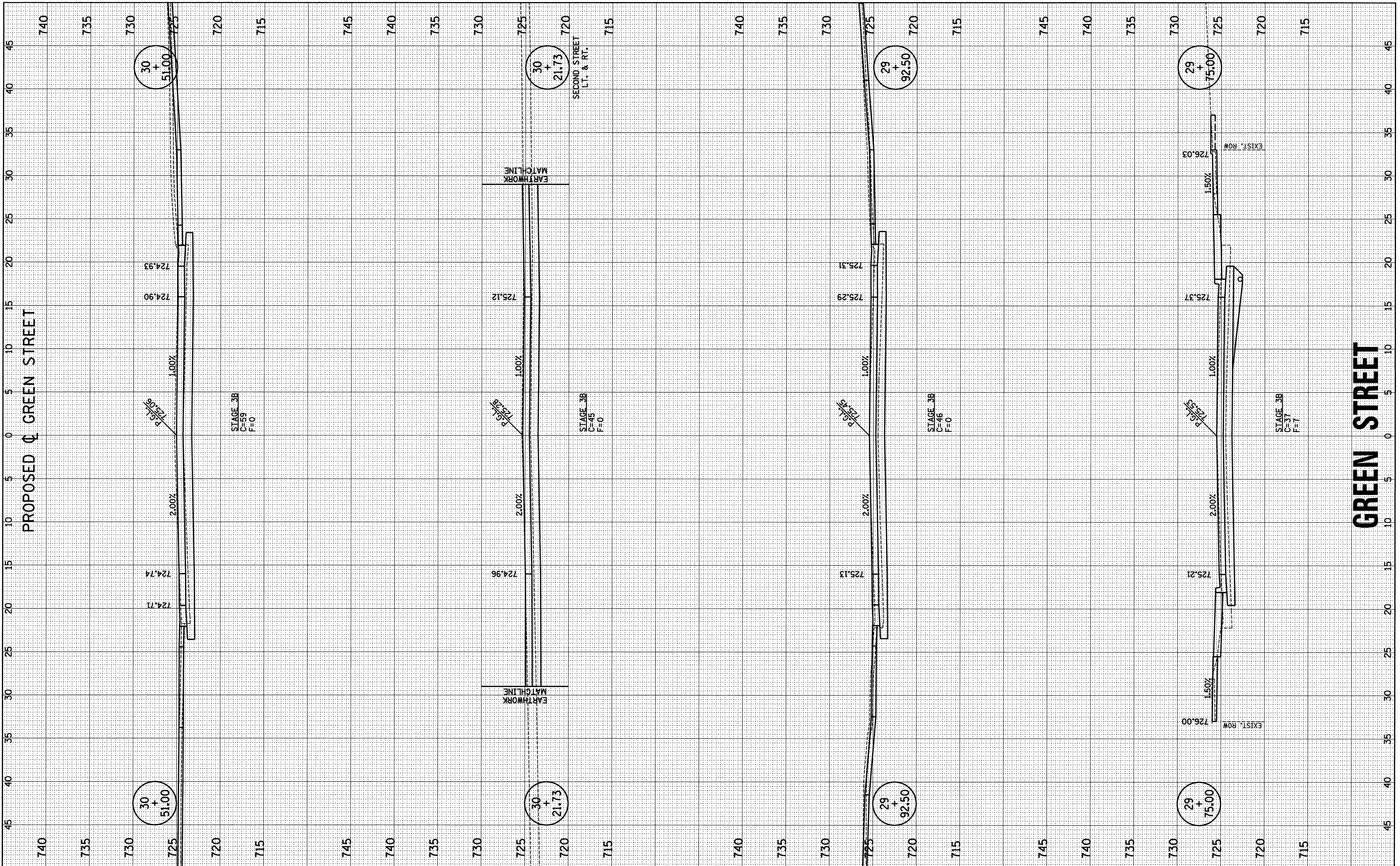
SCALE: 1/4" = 5' HOR. 1/8" = 5' VERT. SHEET NO. 360 OF 412 SHEETS STA. 28+79.22 TO STA. 29+50.00

F.A.U. RTE.	SECTION	COUNTY	TOTAL SHEETS	SHEET NO.
7126	15-00304-02-PV	CHAMPAIGN	412	360
MCORE PROJECT 2		CONTRACT NO. 91540		
JOB NO. C-95-306-16		ILLINOIS FED. AID PROJECT T16-5181(058)		

FINAL SURVEY
 SURVEYED BY
 DATE
 NOTE BOOK NO.
 TEMPLATE AREAS CHECKED



ORIGINAL SURVEY
 SURVEYED BY
 DATE
 NOTE BOOK NO.
 TEMPLATE AREAS CHECKED



FILE NAME = p:\c0010720_mcore\plans\sheet2\p2-sht-GRNW-xsht.dgn
 PLOT DATE = 8/25/2016 2:10:31 PM

DESIGNED - J.L.B.	REVISED -
DRAWN - J.L.B.	REVISED -
CHECKED - S.M.W.	REVISED -
DATE - MARCH 2016	REVISED -

STATE OF ILLINOIS
 DEPARTMENT OF TRANSPORTATION

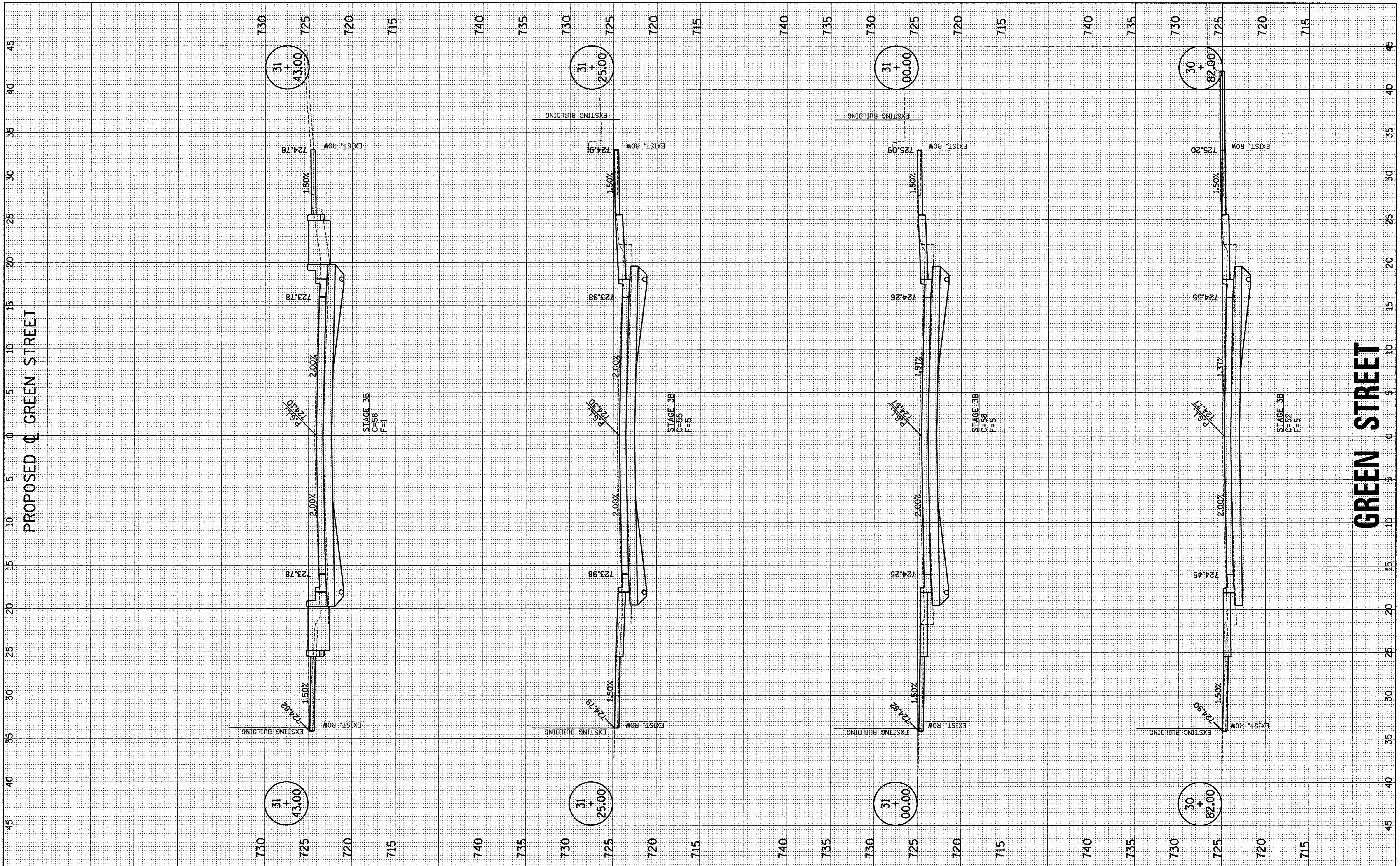
CROSS SECTIONS - GREEN STREET

SCALE : 1/4" = 5' HOR. 1/8" = 1' VERT. SHEET NO. 361 OF 412 SHEETS STA. 29+75.00 TO STA. 30+51.00

F.A.U. RTE.	SECTION	COUNTY	TOTAL SHEETS	SHEET NO.
7126	15-00304-02-PV	CHAMPAIGN	412	361
MCORE PROJECT 2			CONTRACT NO. 91540	
JOB NO. C-95-306-16			ILLINOIS FED. AID PROJECT T16-5181(058)	

FINAL SURVEY
 SURVEYED _____
 PLOTTED _____
 NOTE BOOK _____
 AREAS _____
 AREAS CHECKED _____
 NO. _____

ORIGINAL SURVEY
 SURVEYED _____
 PLOTTED _____
 NOTE BOOK _____
 AREAS _____
 AREAS CHECKED _____
 NO. _____



FILE NAME = p:\c0010720_core\plans\sheets\Project2\P2-sht-GRNW-xssht.dgn
 PLOT DATE = 8/25/2016 2:10:35 PM

DESIGNED - J.L.B.	REVISED -
DRAWN - J.L.B.	REVISED -
CHECKED - S.M.W.	REVISED -
DATE - MARCH 2016	REVISED -

STATE OF ILLINOIS
 DEPARTMENT OF TRANSPORTATION

CROSS SECTIONS - GREEN STREET

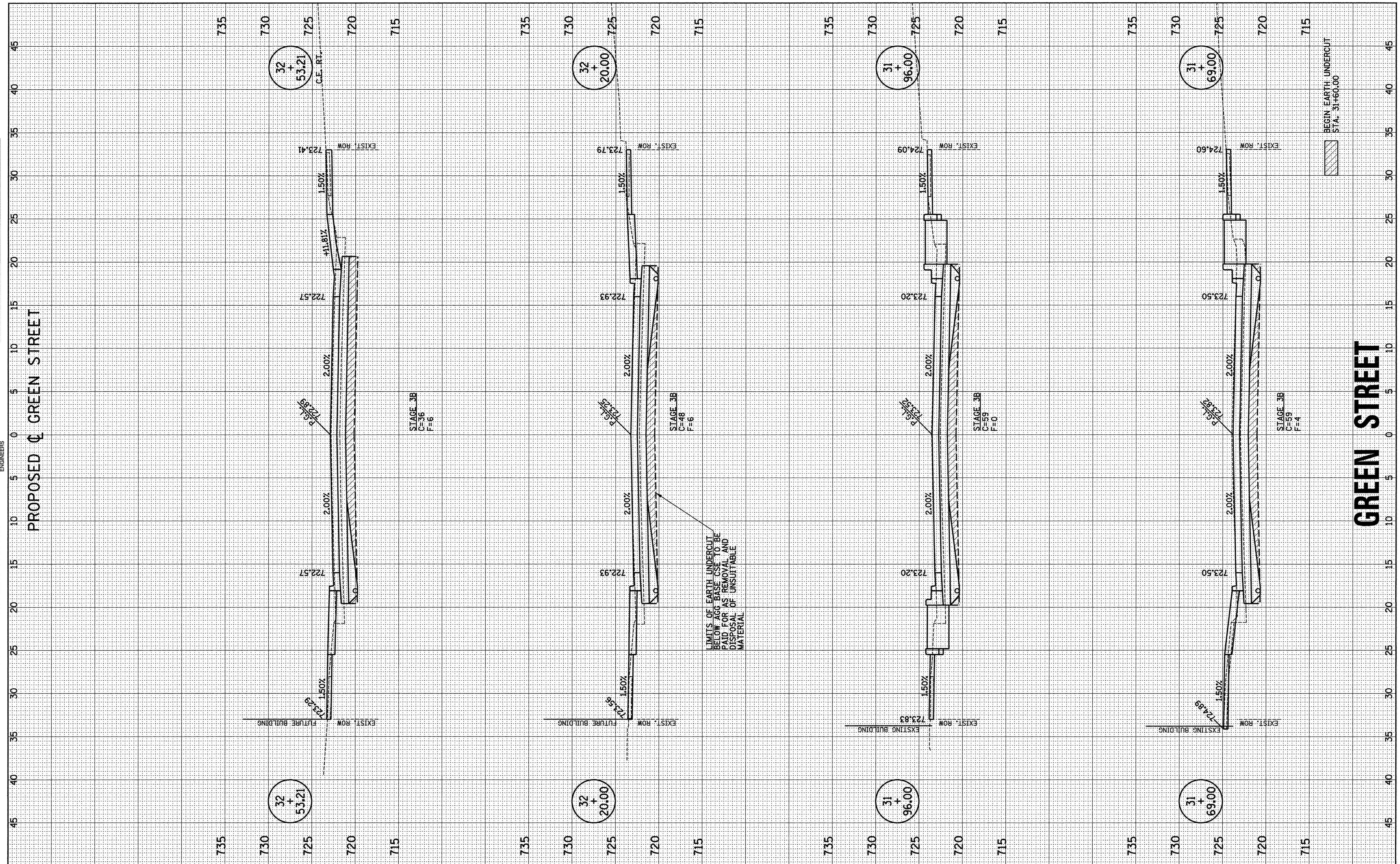
SCALE : 1" = 5' HOR
 1" = 5' VERT
 SHEET NO. 362 OF 412 SHEETS
 STA. 30+82.00 TO STA. 31+43.00

F.A.U. RTE.	SECTION	COUNTY	TOTAL SHEETS	SHEET NO.
7126	15-00304-02-PV	CHAMPAIGN	412	362
MCORE PROJECT 2			CONTRACT NO. 91540	
JOB NO. C-95-306-16 ILLINOIS FED. AID PROJECT T16-5181058)				



FINAL SURVEY	BY	DATE
PLOTTED		
NOTE BOOK		
AREAS		
AREAS CHECKED		
NO.		

ORIGINAL SURVEY	BY	DATE
PLOTTED		
NOTE BOOK		
AREAS		
AREAS CHECKED		
NO.		



FILE NAME = p:\c0010720_mcore\plans\sheets\Project2\P2-sht-GRNW-xsht.dgn
 PLOT DATE = 8/25/2016 2:10:40 PM

DESIGNED - J.L.B.	REVISED -
DRAWN - J.L.B.	REVISED -
CHECKED - S.M.W.	REVISED -
DATE - MARCH 2016	REVISED -

STATE OF ILLINOIS
 DEPARTMENT OF TRANSPORTATION

CROSS SECTIONS - GREEN STREET

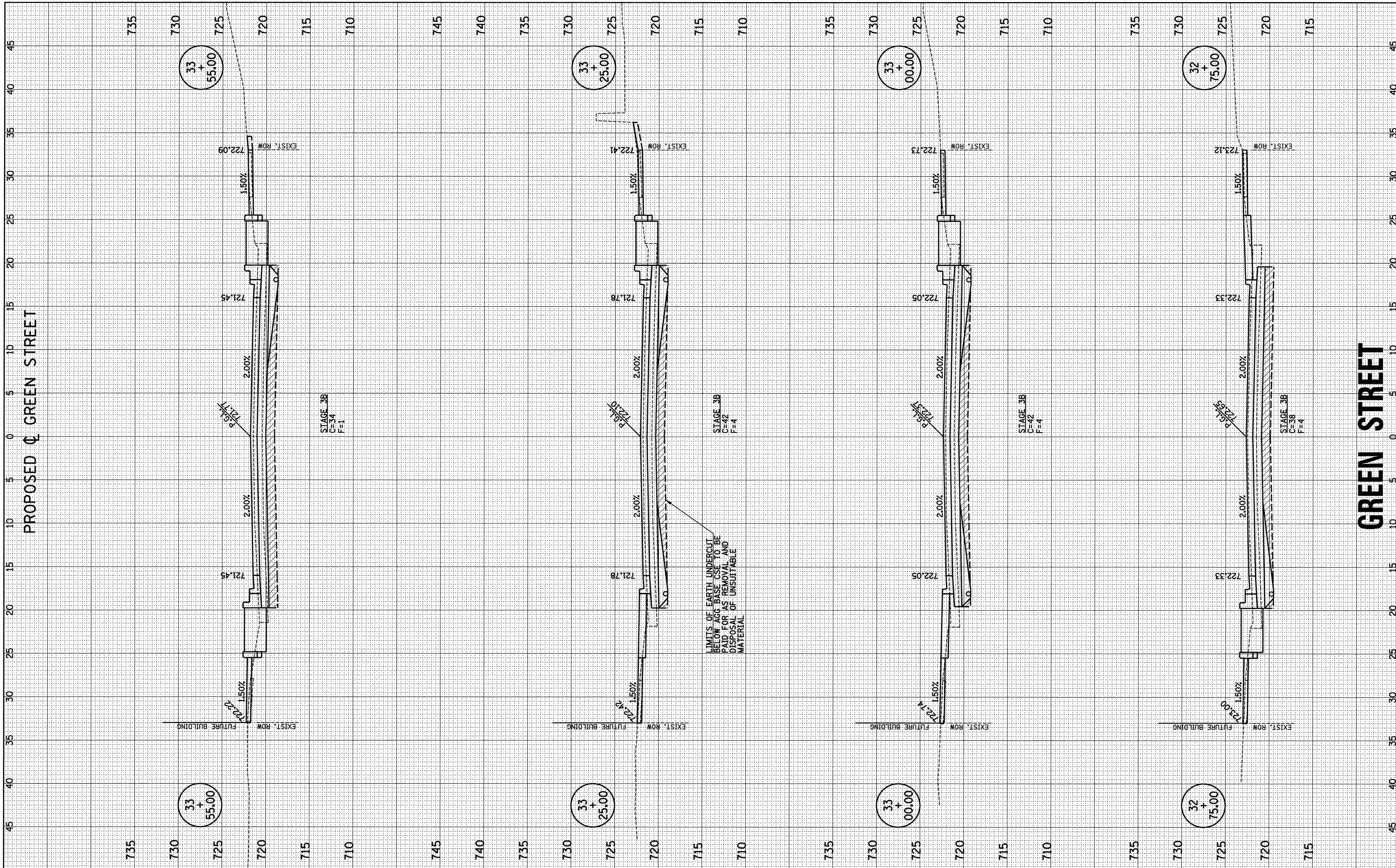
SCALE : 1" = 10' HOR VERT SHEET NO. 363 OF 412 SHEETS STA. 31+69.00 TO STA. 32+53.21

F.A.U. RTE. 1126	SECTION 15-00304-02-PV	COUNTY CHAMPAIGN	TOTAL SHEETS 412	SHEET NO. 363
MCORE PROJECT 2		CONTRACT NO. 91540		
JOB NO. C-95-306-16 ILLINOIS FED. AID PROJECT T16-5181(058)				



FINAL SURVEY	BY	DATE
PLOTTED		
NOTE BOOK		
AREAS		
CHECKED		
NO.		

ORIGINAL SURVEY	BY	DATE
PLOTTED		
NOTE BOOK		
AREAS		
CHECKED		
NO.		



FILE NAME = p:\c0010720_mcore\plans\sheets\Project2\P2-sht-GRNW-xssht.dgn
 PLOT DATE = 8/25/2016 2:10:45 PM

DESIGNED - J.L.B.	REVISED -
DRAWN - J.L.B.	REVISED -
CHECKED - S.M.W.	REVISED -
DATE - MARCH 2016	REVISED -

STATE OF ILLINOIS
 DEPARTMENT OF TRANSPORTATION

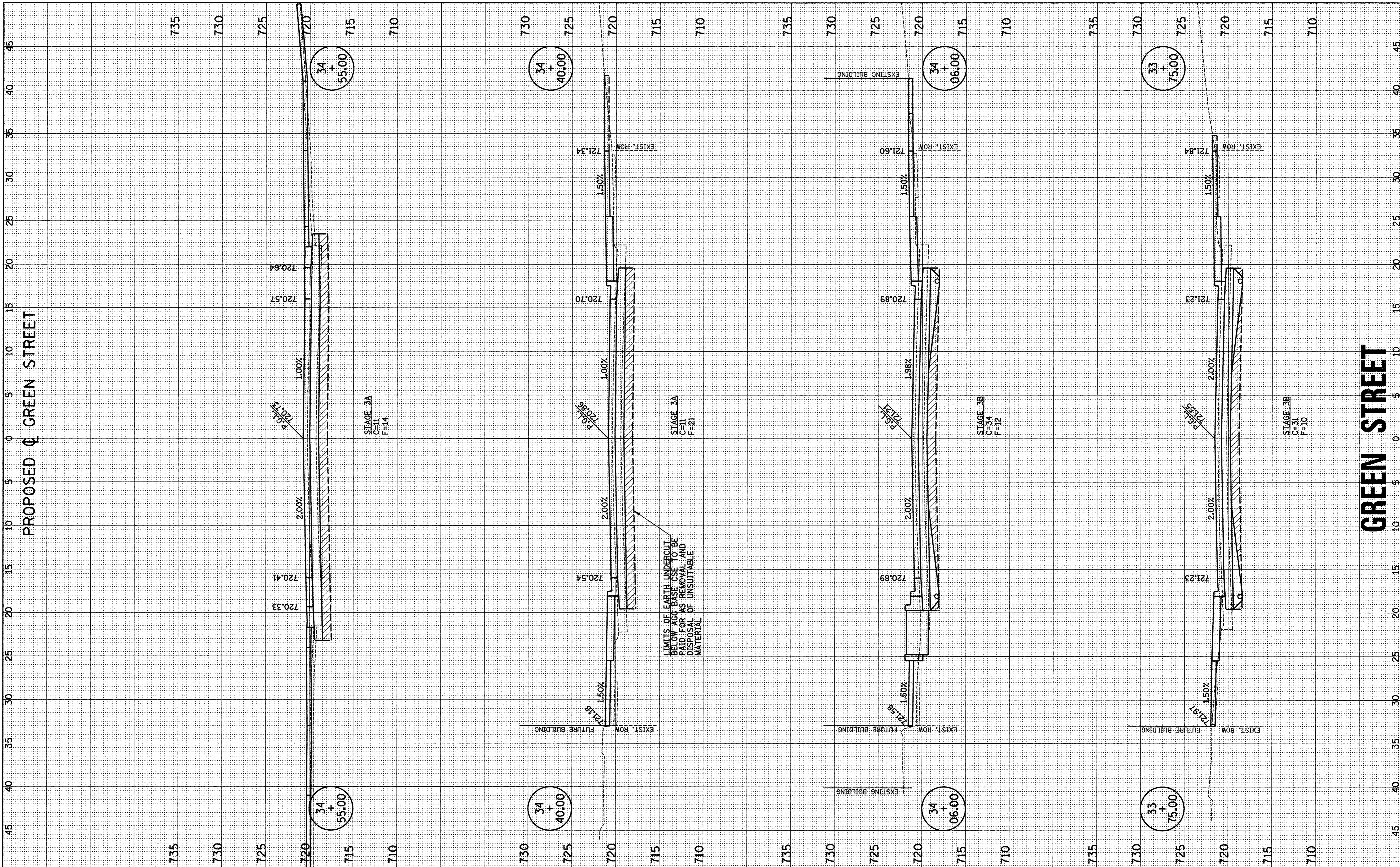
CROSS SECTIONS - GREEN STREET

SCALE : 1" = 5' HOR. 1" = 2' VERT. SHEET NO. 364 OF 412 SHEETS STA. 32+75.00 TO STA. 33+55.00

F.A.U. RTE.	SECTION	COUNTY	TOTAL SHEETS	SHEET NO.
7126	15-00304-02-PV	CHAMPAIGN	412	364
MCORE PROJECT 2			CONTRACT NO. 91540	
JOB NO. C-95-306-16 ILLINOIS FED. AID PROJECT T10-51810581				

ORIGINAL SURVEY	BY	DATE
NOTE BOOK		
TEMPLATE		
AREAS CHECKED		
NO.		

FINAL SURVEY	BY	DATE
NOTE BOOK		
TEMPLATE		
AREAS CHECKED		
NO.		



FILE NAME = p:\c0010720_mcore\plans\sheets\Project2\P2-sht-GRNW-xsht.dgn
 PLOT DATE = 8/25/2016 2:10:49 PM

DESIGNED - J.L.B.	REVISED -
DRAWN - J.L.B.	REVISED -
CHECKED - S.M.W.	REVISED -
DATE - MARCH 2016	REVISED -

STATE OF ILLINOIS
DEPARTMENT OF TRANSPORTATION

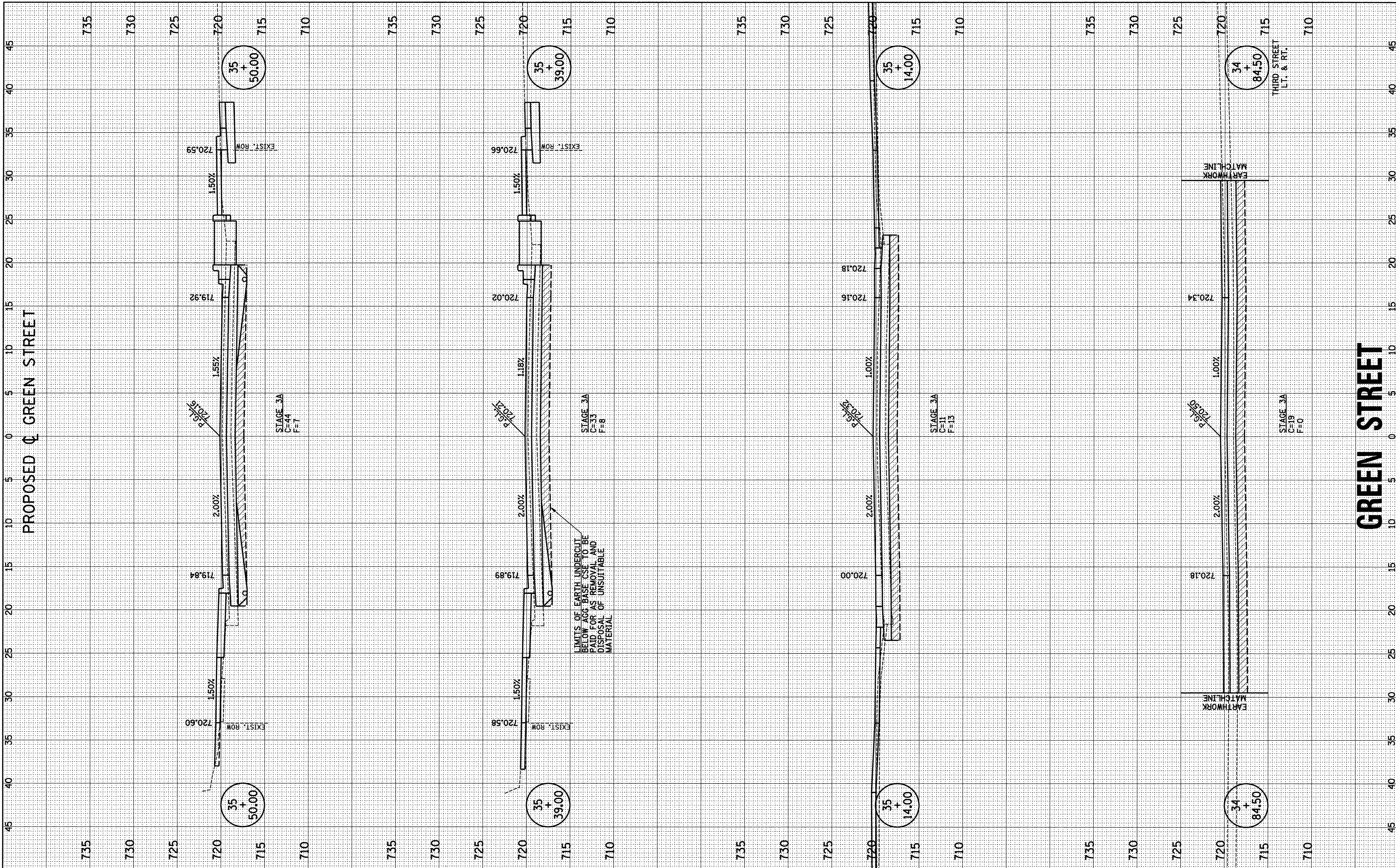

CROSS SECTIONS - GREEN STREET

SCALE : 1/4" = 1' HOR
1/8" = 1' VERT
SHEET NO. 365 OF 412 SHEETS STA. 33+75.00 TO STA. 34+55.00

F.A.U. RTE.	SECTION	COUNTY	TOTAL SHEETS	SHEET NO.
7126	15-00304-02-PV	CHAMPAIGN	412	365
MCORE PROJECT 2			CONTRACT NO. 91540	
JOB NO. C-95-306-16			ILLINOIS FED. AID PROJECT T16-5181(058)	

FINAL SURVEY	BY	DATE
NOTE BOOK		
NO.		

ORIGINAL SURVEY	BY	DATE
NOTE BOOK		
NO.		



FILE NAME = p:\c0010720_mcore\plans\sheets\Project2\p2-sht-GRNW-xsht.dgn
 PLOT DATE = 8/25/2016 2:10:53 PM

DESIGNED - J.L.B.	REVISED -
DRAWN - J.L.B.	REVISED -
CHECKED - S.M.W.	REVISED -
DATE - MARCH 2016	REVISED -

STATE OF ILLINOIS
DEPARTMENT OF TRANSPORTATION

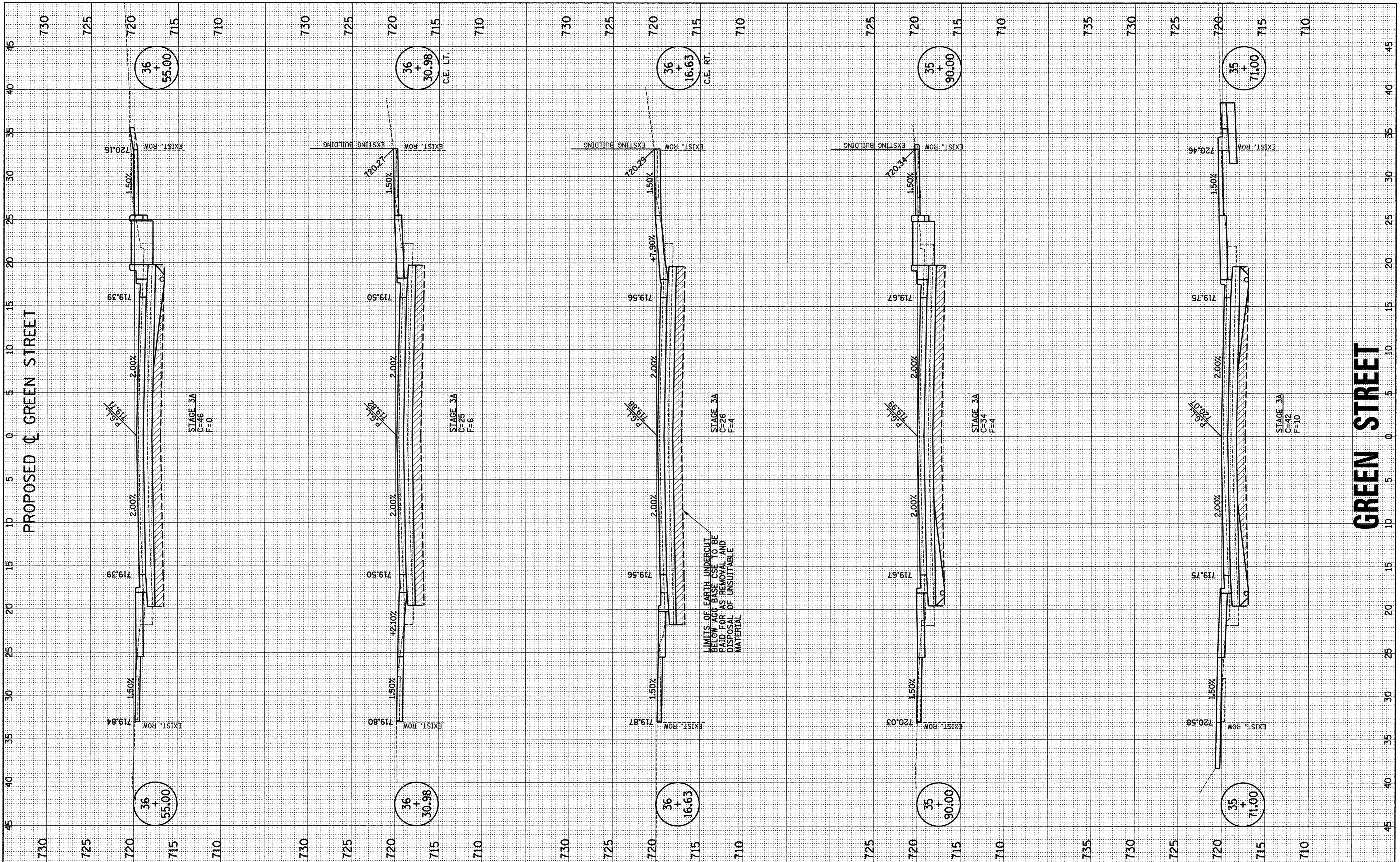
CROSS SECTIONS - GREEN STREET

SCALE: 1" = 5' HOR. 1" = 5' VERT. SHEET NO. 366 OF 412 SHEETS STA. 34+84.50 TO STA. 35+50.00

F.A.U. RTE.	SECTION	COUNTY	TOTAL SHEETS	SHEET NO.
7126	15-00304-02-PV	CHAMPAIGN	412	366
MCORE PROJECT 2		CONTRACT NO. 91540		
JOB NO. C-95-306-16		ILLINOIS FED. AID PROJECT T16-5181(05B)		

FINAL SURVEY
 SURVEYED _____ BY _____ DATE _____
 PLOTTED _____
 NOTE BOOK _____
 TEMPLATE _____
 AREAS _____
 AREAS CHECKED _____

ORIGINAL SURVEY
 SURVEYED _____ BY _____ DATE _____
 PLOTTED _____
 NOTE BOOK _____
 TEMPLATE _____
 AREAS _____
 AREAS CHECKED _____



FILE NAME = p:\c0010720_mcore\plans\sheets\Project2\P2-sht-GRNW-xssht.dgn
 PLOT DATE = 8/25/2016 2:10:58 PM

DESIGNED - J.L.B.	REVISED -
DRAWN - J.L.B.	REVISED -
CHECKED - S.M.W.	REVISED -
DATE - MARCH 2016	REVISED -

STATE OF ILLINOIS
 DEPARTMENT OF TRANSPORTATION

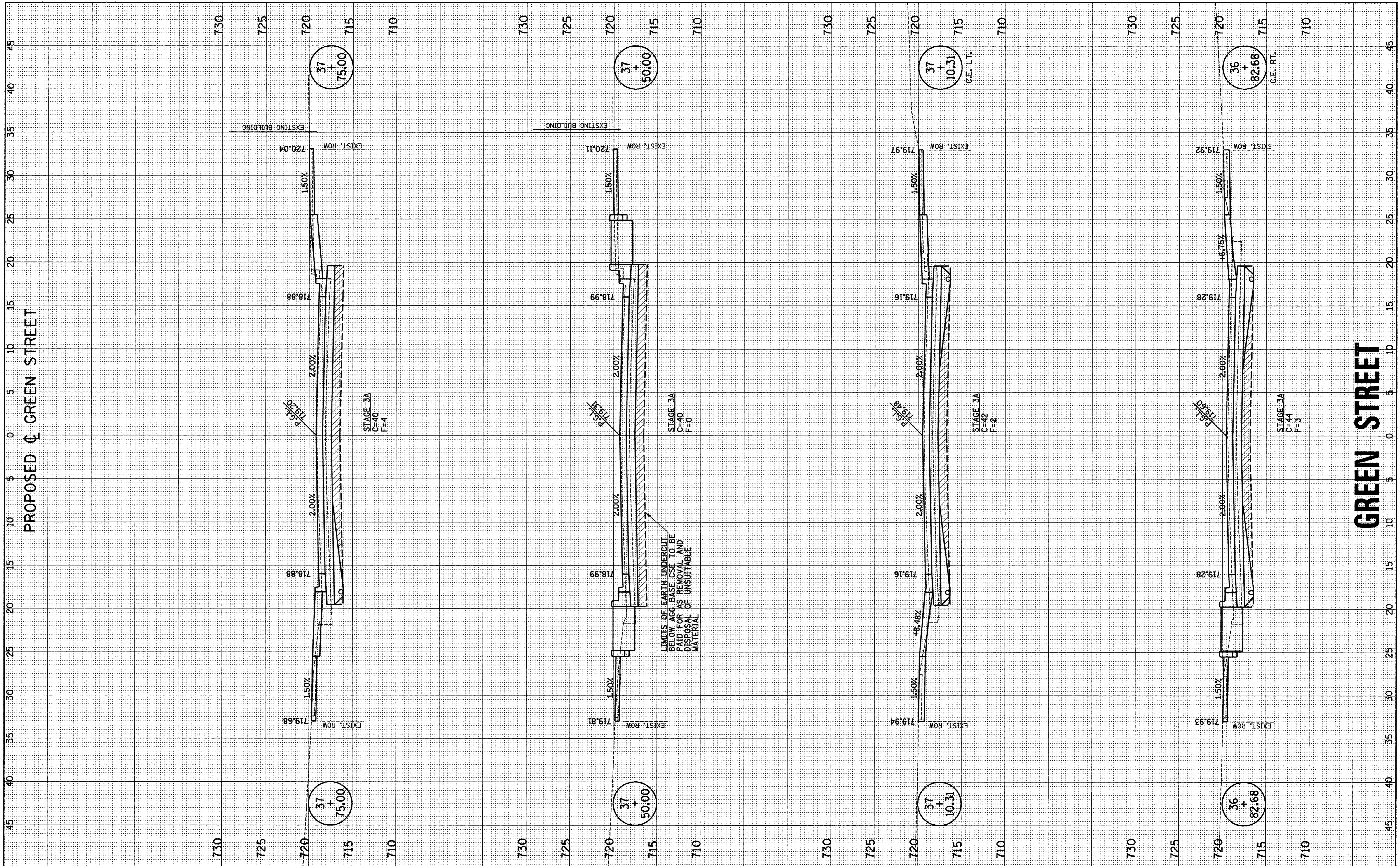
CROSS SECTIONS - GREEN STREET

SCALE : 1" = 5' HOR. 1" = 5' VERT. SHEET NO. 367 OF 412 SHEETS STA. 35+71.00 TO STA. 36+55.00

F.A.U. RTE.	SECTION	COUNTY	TOTAL SHEETS	SHEET NO.
7126	15-00304-02-PV	CHAMPAIGN	412	367
MCORE PROJECT 2			CONTRACT NO. 91540	
JOB NO. C-95-306-16			ILLINOIS FED. AID PROJECT T16-51810581	

FINAL SURVEY	BY	DATE
PLOTTED		
NOTE BOOK		
AREAS		
CHECKED		
NO.		

ORIGINAL SURVEY	BY	DATE
PLOTTED		
NOTE BOOK		
AREAS		
CHECKED		
NO.		



FILE NAME = p:\c0010720_mcore\plans\sheets\Project2\P2-sht-GRNW-xsst.dgn
 PLOT DATE = 8/25/2016 2:11:01 PM

DESIGNED - J.L.B.	REVISED -
DRAWN - J.L.B.	REVISED -
CHECKED - S.M.W.	REVISED -
DATE - MARCH 2016	REVISED -

STATE OF ILLINOIS
DEPARTMENT OF TRANSPORTATION

CROSS SECTIONS - GREEN STREET

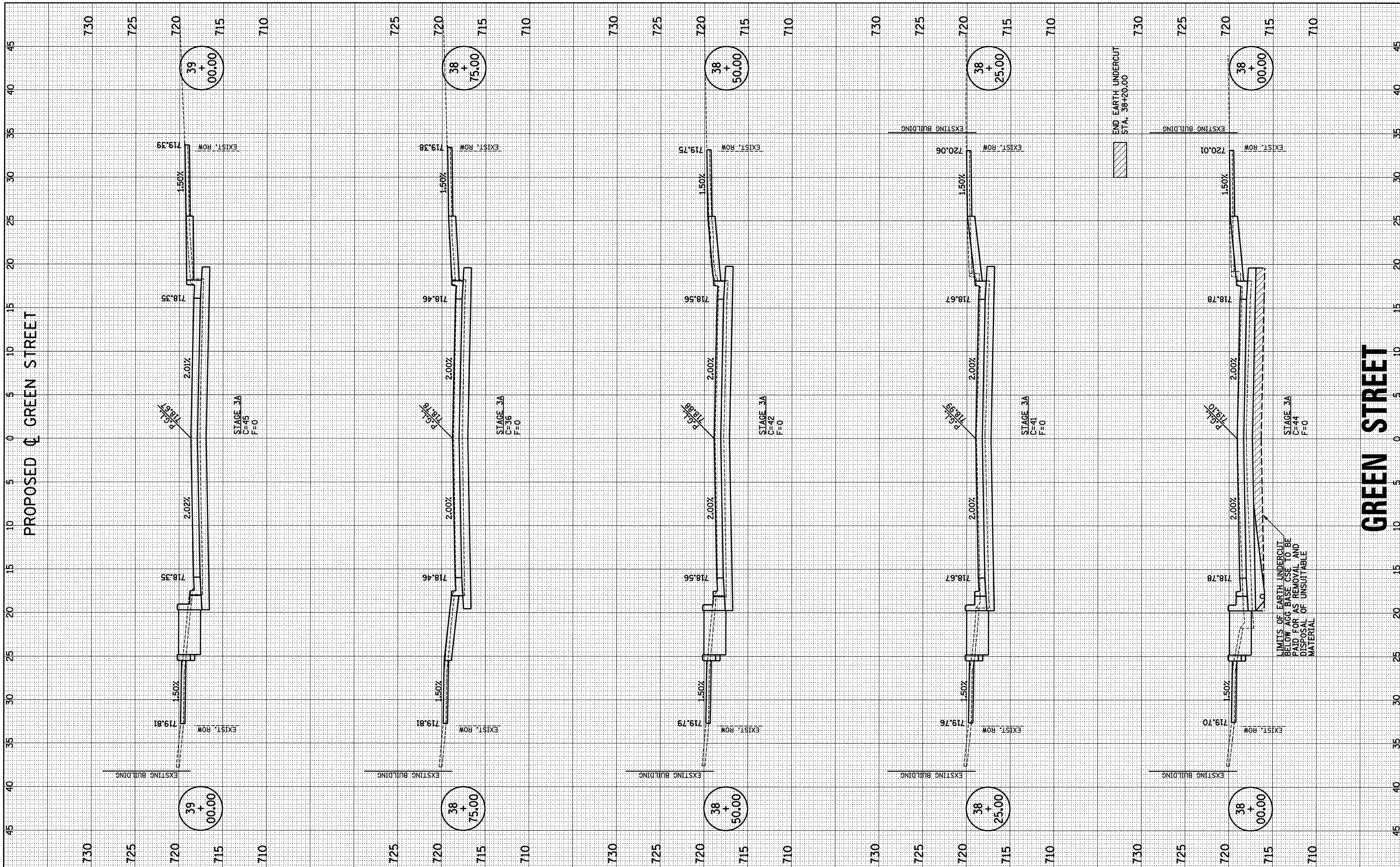
SCALE : 1/4" = 5' HOR. 1/8" = 5' VERT. SHEET NO. 368 OF 412 SHEETS STA. 36+82.68 TO STA. 37+75.00

F.A.U. RTE. 7126	SECTION 15-00304-02-PV	COUNTY CHAMPAIGN	TOTAL SHEETS 412	SHEET NO. 368
MCORE PROJECT 2		CONTRACT NO. 91540		
JOB NO. C-95-306-16 ILLINOIS FED. AID PROJECT T16-51810581				



FINAL SURVEY	BY	DATE
SURVEYED		
PLOTTED		
NOTE BOOK		
AREAS CHECKED		
AREAS CHECKED		

ORIGINAL SURVEY	BY	DATE
SURVEYED		
PLOTTED		
NOTE BOOK		
AREAS CHECKED		
AREAS CHECKED		



FILE NAME = p:\c0010720_mcore\plans\sheets\Project2\P2-sht-GRNW-xsst.dgn
 PLOT DATE = 8/25/2016 2:11:05 PM


DESIGNED - J.L.B.	REVISED -
DRAWN - J.L.B.	REVISED -
CHECKED - S.M.W.	REVISED -
DATE - MARCH 2016	REVISED -

STATE OF ILLINOIS
 DEPARTMENT OF TRANSPORTATION

CROSS SECTIONS - GREEN STREET


SCALE : 1/4" = 5' HOR VERT SHEET NO. 369 OF 412 SHEETS STA. 38+00.00 TO STA. 39+00.00

F.A.U. RTE.	SECTION	COUNTY	TOTAL SHEETS	SHEET NO.
7126	15-00304-02-PV	CHAMPAIGN	412	369
MCORE PROJECT 2		CONTRACT NO. 91540		
JOB NO. C-95-306-16 ILLINOIS FED. AID PROJECT TIG-5181(058)				



FINAL SURVEY	BY	DATE
NOTE BOOK		
NO.		
SURVEYED		
TEMPLATE		
AREAS		
CHECKED		

ORIGINAL SURVEY	BY	DATE
NOTE BOOK		
NO.		
SURVEYED		
TEMPLATE		
AREAS		
CHECKED		



FILE NAME = p:\c0010720_mcore\plans\sheets\Project2\p2-sht-GRNW-xsht.dgn
 PLOT DATE = 8/25/2016 2:11:09 PM

DESIGNED - J.L.B.	REVISED -
DRAWN - J.L.B.	REVISED -
CHECKED - S.M.W.	REVISED -
DATE - MARCH 2016	REVISED -

STATE OF ILLINOIS
 DEPARTMENT OF TRANSPORTATION

CROSS SECTIONS - GREEN STREET

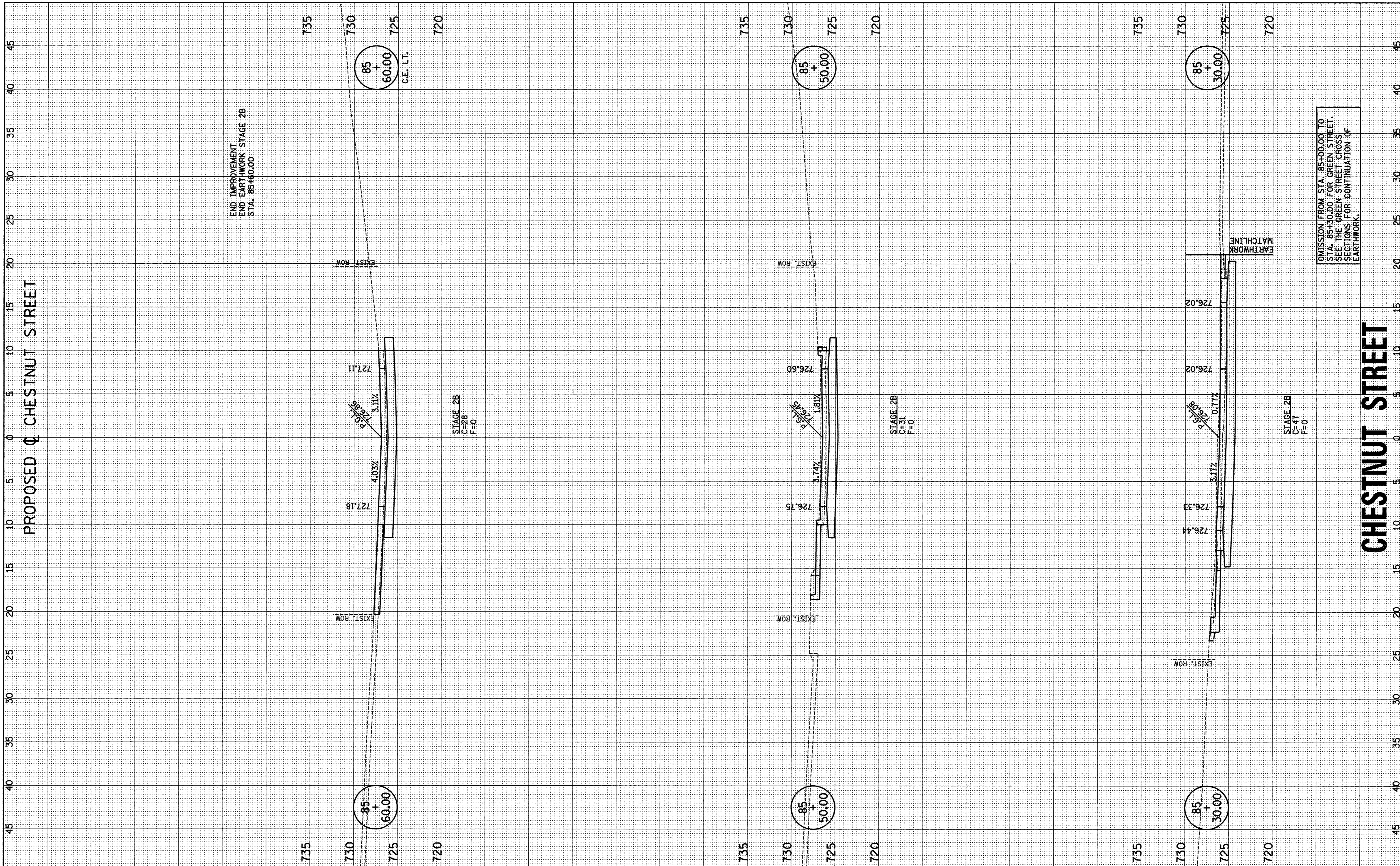
SCALE : 1/4" = 5' HOR. 1/8" = 5' VERT. SHEET NO. 370 OF 412 SHEETS STA. 39+25.00 TO STA. 39+25.00

F.A.U. RTE.	SECTION	COUNTY	TOTAL SHEETS	SHEET NO.
7126	15-00304-02-PV	CHAMPAIGN	412	370
MCORE PROJECT 2			CONTRACT NO. 91540	
JOB NO. C-95-306-16 ILLINOIS FED. AID PROJECT T16-5181(05B)				



FINAL SURVEY	BY	DATE
SURVEYED		
PLOTTED		
NOTE BOOK		
AREAS CHECKED		
NO.		

ORIGINAL SURVEY	BY	DATE
SURVEYED		
PLOTTED		
NOTE BOOK		
AREAS CHECKED		
NO.		



OMISSION FROM STA. 85+00.00 TO STA. 85+30.00 FOR GREEN STREET. SEE THE GREEN STREET CROSS SECTIONS FOR CONTINUATION OF EARTHWORK.

FILE NAME = p:\c0010720_mcore\plans\sheets\Project2\P2-sht-CHE-xssht.dgn
 PLOT DATE = 8/25/2016 2:09:11 PM

DESIGNED - J.L.B.	REVISED - J.A.J.
DRAWN - J.L.B.	REVISED - J.L.B.
CHECKED - S.M.W.	REVISED - S.M.W.
DATE - MARCH 2016	REVISED - AUGUST 2016

STATE OF ILLINOIS
 DEPARTMENT OF TRANSPORTATION

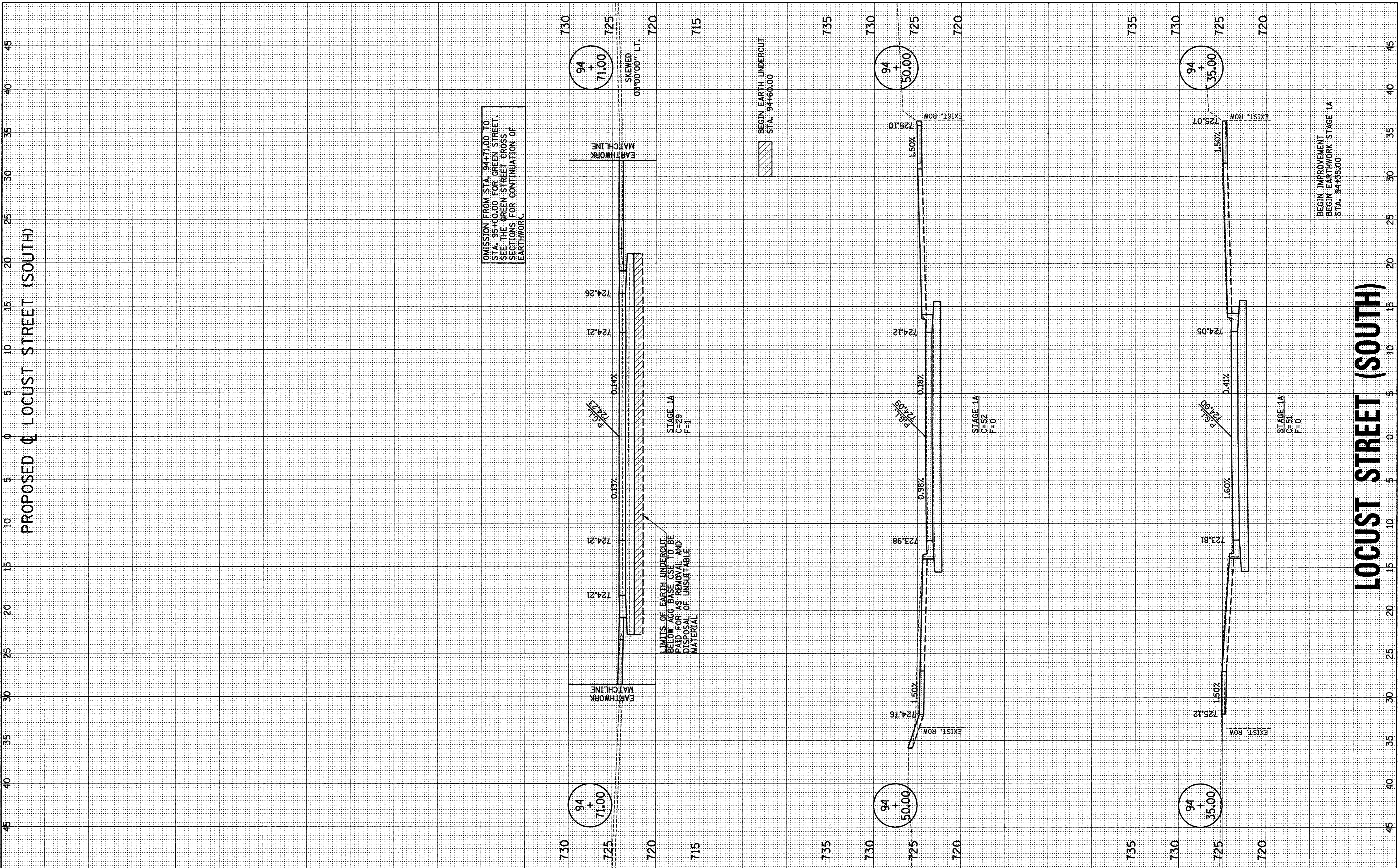
CROSS SECTIONS - CHESTNUT STREET

SCALE : 1" = 5' HOR VERT SHEET NO. 371 OF 412 SHEETS STA. 85+30.00 TO STA. 85+60.00

F.A.U. RTE.	SECTION	COUNTY	TOTAL SHEETS	SHEET NO.
7126	15-00304-02-PV	CHAMPAIGN	412	371
Mcore PROJECT 2			CONTRACT NO. 91540	
JOB NO. C-95-306-16 ILLINOIS FED. AID PROJECT TTG-51810581				

ORIGINAL SURVEY	BY	DATE
PLOTTED		
NOTE BOOK NO.		
AREAS CHECKED		
AREAS CHECKED		

FINAL SURVEY	BY	DATE
PLOTTED		
NOTE BOOK NO.		
AREAS CHECKED		
AREAS CHECKED		



FILE NAME = p:\c0010720_mcore\plans\sheets\Project2\P2-sht-LOCS-xssht.dgn
 PLOT DATE = 8/25/2016 2:09:04 PM

DESIGNED - J.L.B.	REVISED - J.A.J.
DRAWN - J.L.B.	REVISED - J.L.B.
CHECKED - S.M.W.	REVISED - S.M.W.
DATE - MARCH 2016	REVISED - AUGUST 2016

STATE OF ILLINOIS
DEPARTMENT OF TRANSPORTATION

CROSS SECTIONS - LOCUST STREET SOUTH

SCALE: 1" = 8' HOR VERT SHEET NO. 372 OF 412 SHEETS STA. 94+35.00 TO STA. 94+71.00

F.A.U. RTE.	SECTION	COUNTY	TOTAL SHEETS	SHEET NO.
7126	15-00304-02-PV	CHAMPAIGN	412	372
MCORE PROJECT 2		CONTRACT NO. 91540		
JOB NO. C-95-306-16		ILLINOIS FED. AID PROJECT T16-5181(058)		

PROPOSED Q LOCUST STREET (SOUTH)

LOCUST STREET (SOUTH)

OMISSION FROM STA. 94+71.00 TO STA. 95+00.00 FOR GREEN STREET. SEE THE GREEN STREET CROSS SECTIONS FOR CONTINUATION OF EARTHWORK.

LIMITS OF EARTH UNDERCUT BELOW AGG. BASE CSE TO BE PAID FOR AS REMOVAL AND DISPOSAL OF UNSUITABLE MATERIAL

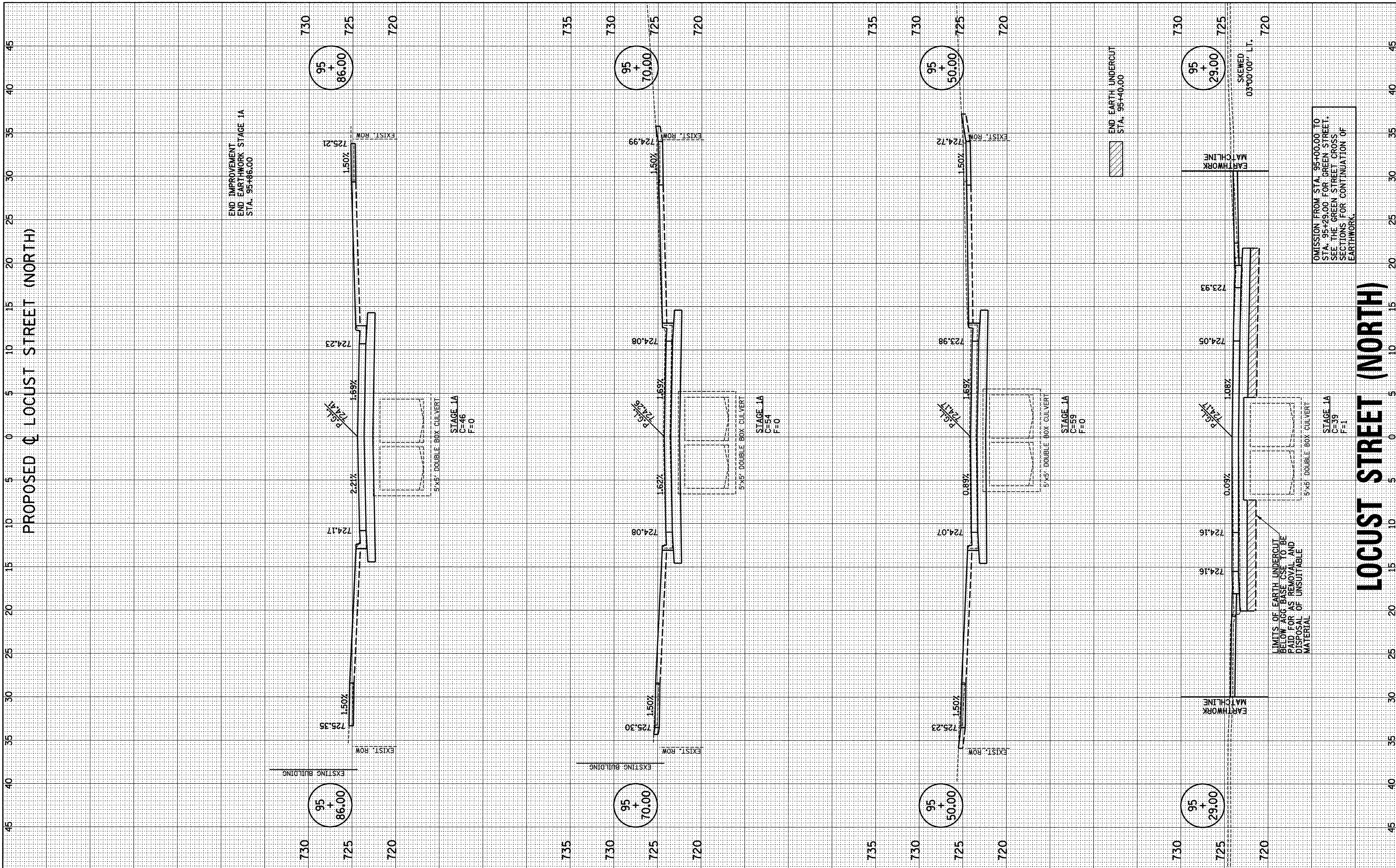
BEGIN IMPROVEMENT
BEGIN EARTHWORK STAGE 1A
STA. 94+35.00

BEGIN EARTH UNDERCUT
STA. 94+60.00



FINAL SURVEY	DATE
NOTE BOOK	BY
NO.	
SURVEYED	DATE
TEMPERATURE	BY
AREAS	
CHECKED	

ORIGINAL SURVEY	DATE
NOTE BOOK	BY
NO.	
SURVEYED	DATE
TEMPERATURE	BY
AREAS	
CHECKED	



FILE NAME = p:\c0010720_mcore\plans\sheets\Project2\P2-sht-LOCN-xssht.dgn
 PLOT DATE = 8/25/2016 2:08:57 PM

DESIGNED	- J.L.B.	REVISED	- J.A.J.
DRAWN	- J.L.B.	REVISED	- J.L.B.
CHECKED	- S.M.W.	REVISED	- S.M.W.
DATE	- MARCH 2016	REVISED	- AUGUST 2016

STATE OF ILLINOIS
DEPARTMENT OF TRANSPORTATION

CROSS SECTIONS - LOCUST STREET NORTH

SCALE : 1/4" = 5' HOR VERT SHEET NO. 373 OF 412 SHEETS STA. 95+29.00 TO STA. 95+86.00

F.A.U. RTE.	SECTION	COUNTY	TOTAL SHEETS	SHEET NO.
7126	15-00304-02-PV	CHAMPAIGN	412	373
MCORE PROJECT 2		CONTRACT NO. 91540		
JOB NO. C-95-306-16		ILLINOIS FED. AID PROJECT T16-51810581		

OMISSION FROM STA. 95+00.00 TO STA. 95+29.00 FOR GREEN STREET. SEE THE GREEN STREET CROSS SECTIONS FOR CONTINUATION OF EARTHWORK.

LOCUST STREET (NORTH)

STAGE IA
C-39
F=1

LIMITS OF EARTH UNDERCUT BELOW AGG BASE CSE TO BE PAID FOR AS REMOVAL AND DISPOSAL OF UNSUITABLE MATERIAL

END EARTH UNDERCUT STA. 95+40.00


END IMPROVEMENT END EARTHWORK STAGE 1A STA. 95+86.00

FINAL SURVEY
NOTE BOOK
NO. _____

SURVEYED _____
DATE _____
BY _____

DESIGNED _____
DATE _____
BY _____

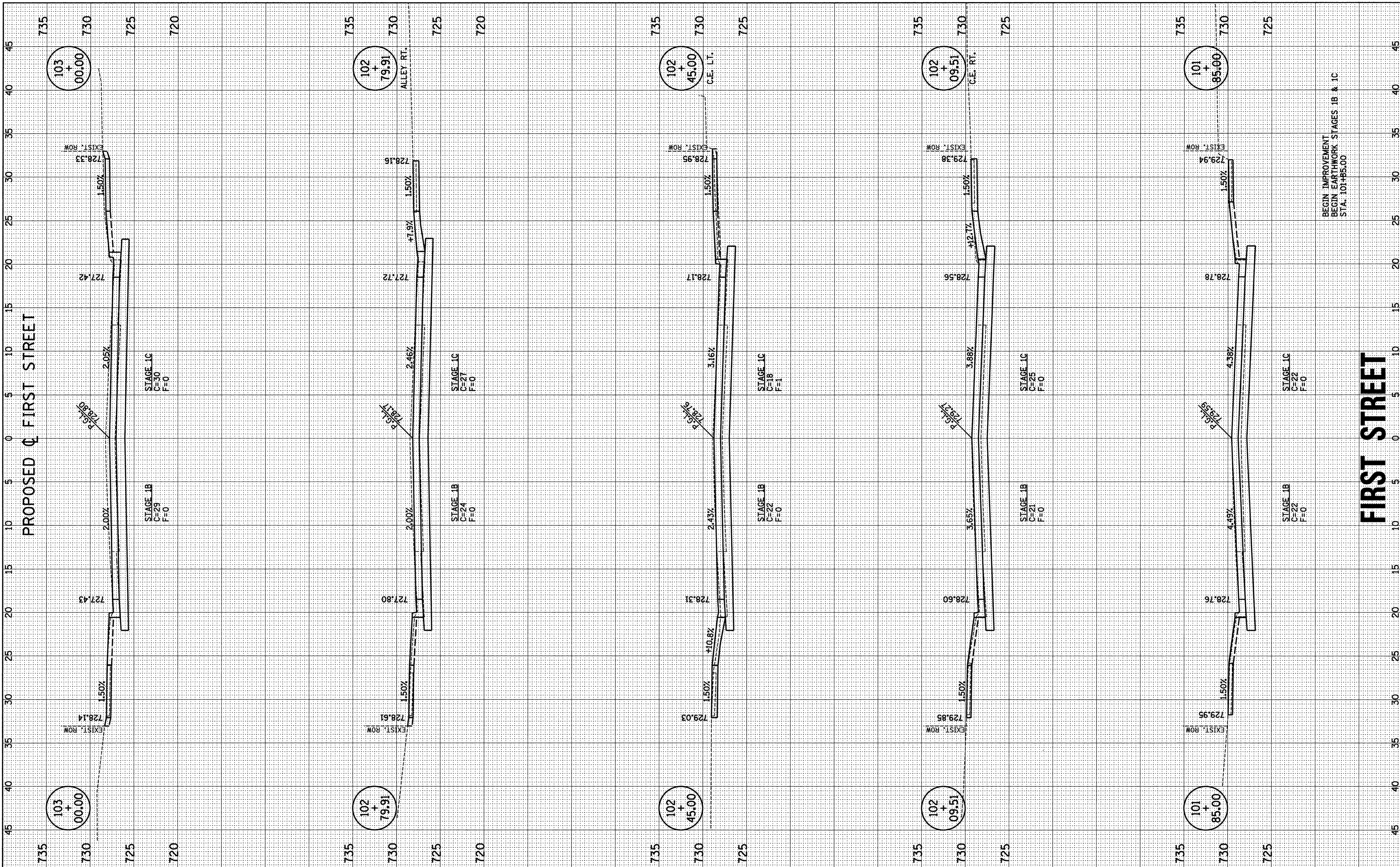
TEMPLATES _____
AREAS CHECKED _____



ORIGINAL SURVEY
NOTE BOOK
NO. _____

SURVEYED _____
DATE _____
BY _____

TEMPLATES _____
AREAS CHECKED _____



FILE NAME = p:\c0010720_mcore\plans\sheets\Project2\P2-sht-FIR-xssht.dgn
PLOT DATE = 8/25/2016 2:08:39 PM

DESIGNED - J.L.B.	REVISED - J.A.J.
DRAWN - J.L.B.	REVISED - J.L.B.
CHECKED - S.M.W.	REVISED - S.M.W.
DATE - MARCH 2016	REVISED - AUGUST 2016

STATE OF ILLINOIS
DEPARTMENT OF TRANSPORTATION

CROSS SECTIONS - FIRST STREET

SCALE : 1/4" = 1' HOR. 1/8" = 1' VERT. SHEET NO. 374 OF 412 SHEETS STA. 101+85.00 TO STA. 103+00.00

F.A.U. RTE.	SECTION	COUNTY	TOTAL SHEETS	SHEET NO.
7126	15-00304-02-PV	CHAMPAIGN	412	374
MCORE PROJECT 2			CONTRACT NO. 91540	
JOB NO. C-95-306-16			ILLINOIS FED. AID PROJECT TIG-5181(058)	

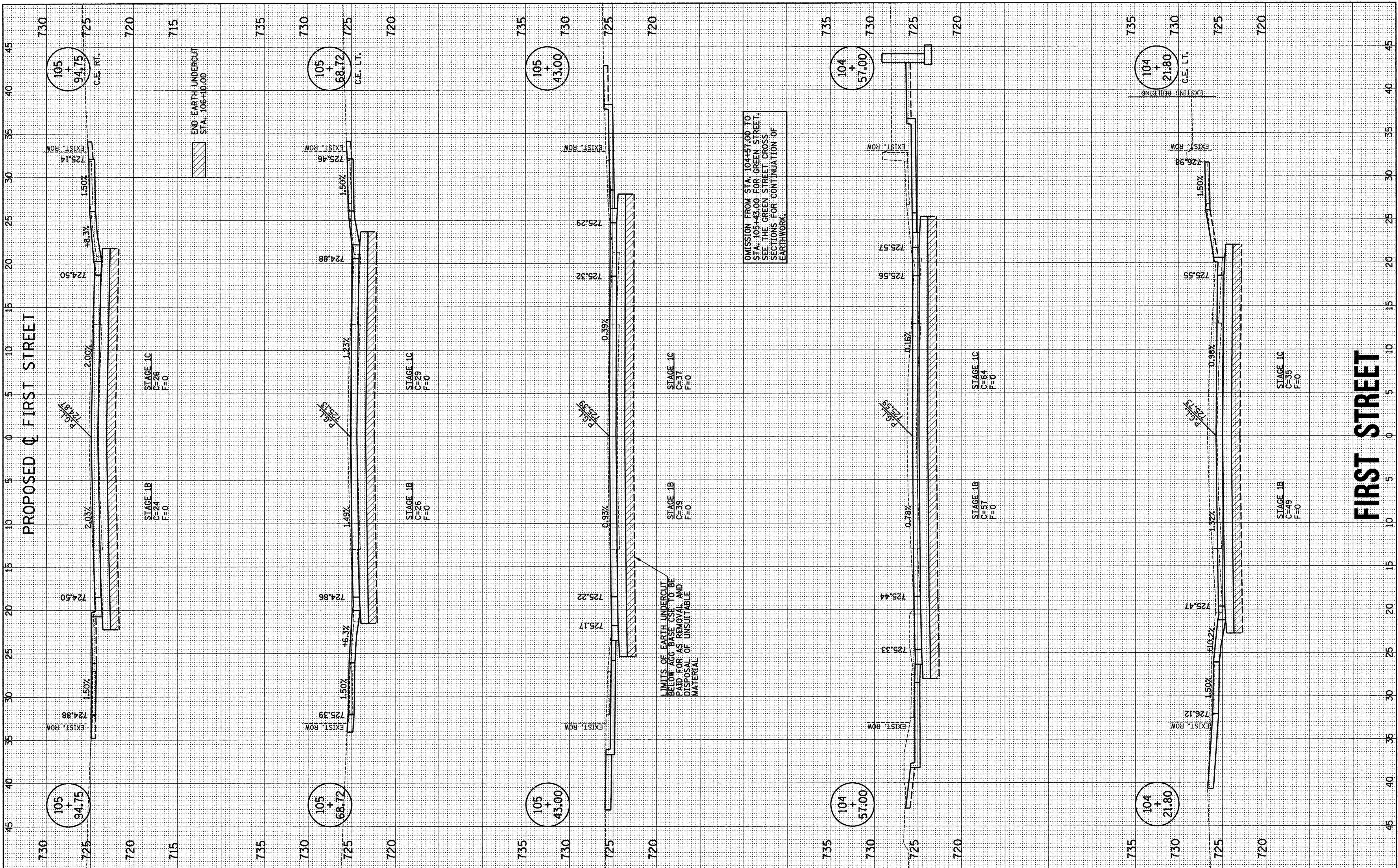
BEGIN IMPROVEMENT
BEGIN EARTHWORK STAGES 1B & 1C
STA. 101+85.00

FIRST STREET



FINAL SURVEY	SURVEYED	DATE
NOTE BOOK	PLOTTED	
NO.	TEMPLATE	
	AREAS CHECKED	

ORIGINAL SURVEY	SURVEYED	DATE
NOTE BOOK	PLOTTED	
NO.	TEMPLATE	
	AREAS CHECKED	



FILE NAME = p:\c0010720_mcore\plans\sheets\Project2\1P2-sht-FIR-xsst.dgn
 PLOT DATE = 8/25/2016 2:08:47 PM

DESIGNED - J.L.B.	REVISED - J.A.J.
DRAWN - J.L.B.	REVISED - J.L.B.
CHECKED - S.M.W.	REVISED - S.M.W.
DATE - MARCH 2016	REVISED - AUGUST 2016

STATE OF ILLINOIS
 DEPARTMENT OF TRANSPORTATION

CROSS SECTIONS - FIRST STREET

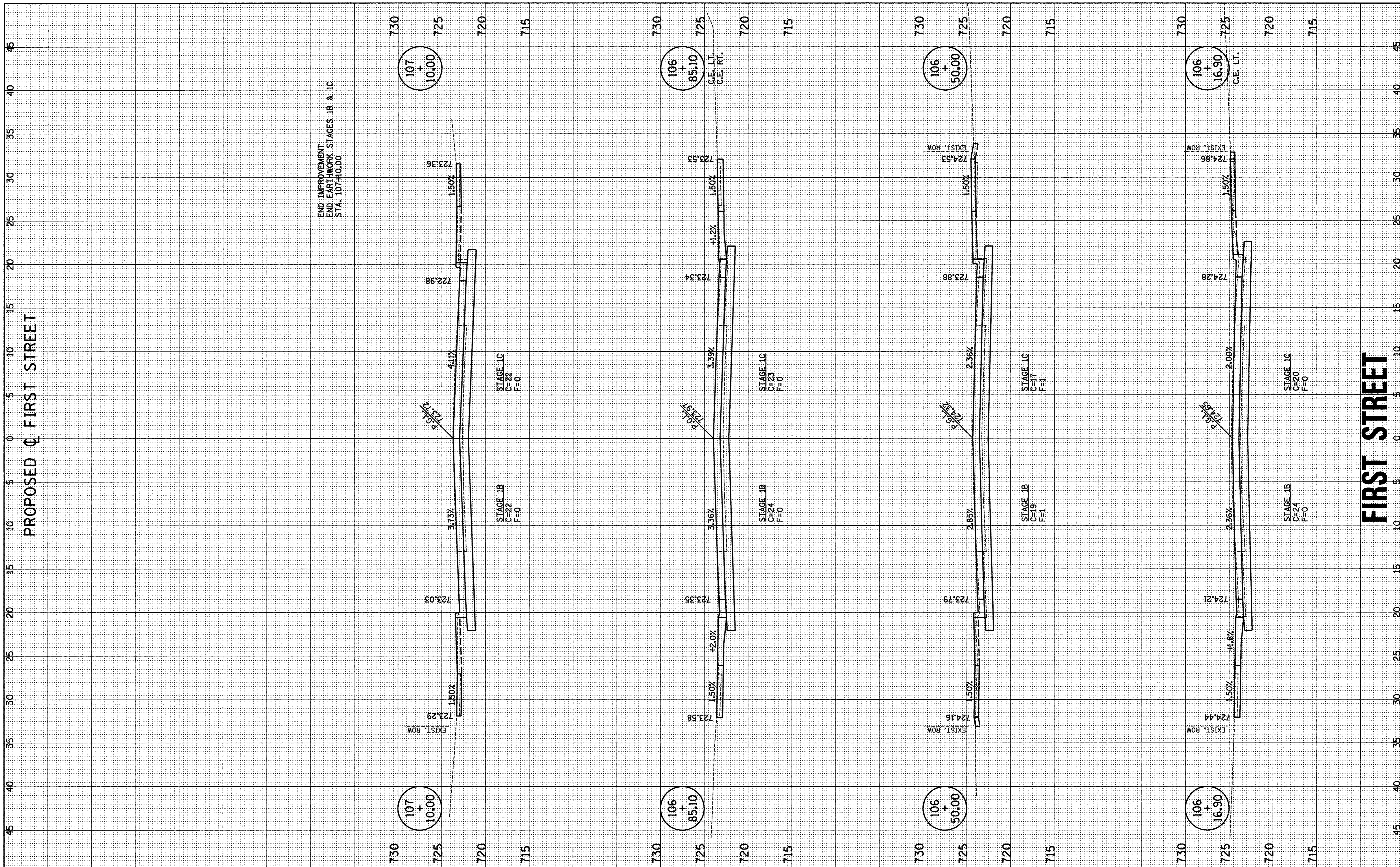
SCALE: 1" = 5' HORIZ. 1" = 1' VERT. SHEET NO. 376 OF 412 SHEETS STA. 104+21.80 TO STA. 105+94.75

F.A.U. RTE.	SECTION	COUNTY	TOTAL SHEETS	SHEET NO.
7126	15-00304-02-PV	CHAMPAIGN	412	376
MCORE PROJECT 2		CONTRACT NO. 91540		
JOB NO. C-95-306-16 ILLINOIS FED. AID PROJECT TIG-518(1058)				



FINAL SURVEY	BY	DATE
SURVEYED		
PLOTTED		
NOTE BOOK		
AREAS CHECKED		
NO.		

ORIGINAL SURVEY	BY	DATE
SURVEYED		
PLOTTED		
NOTE BOOK		
AREAS CHECKED		
NO.		



FILE NAME = p:\c0010720_mcore\plans\sheets\Project2\P2-sht-FIR-xssht.dgn
 PLOT DATE = 8/25/2016 2:08:51 PM

DESIGNED - J.L.B.	REVISED - J.A.J.
DRAWN - J.L.B.	REVISED - J.L.B.
CHECKED - S.M.W.	REVISED - S.M.W.
DATE - MARCH 2016	REVISED - AUGUST 2016

STATE OF ILLINOIS
 DEPARTMENT OF TRANSPORTATION

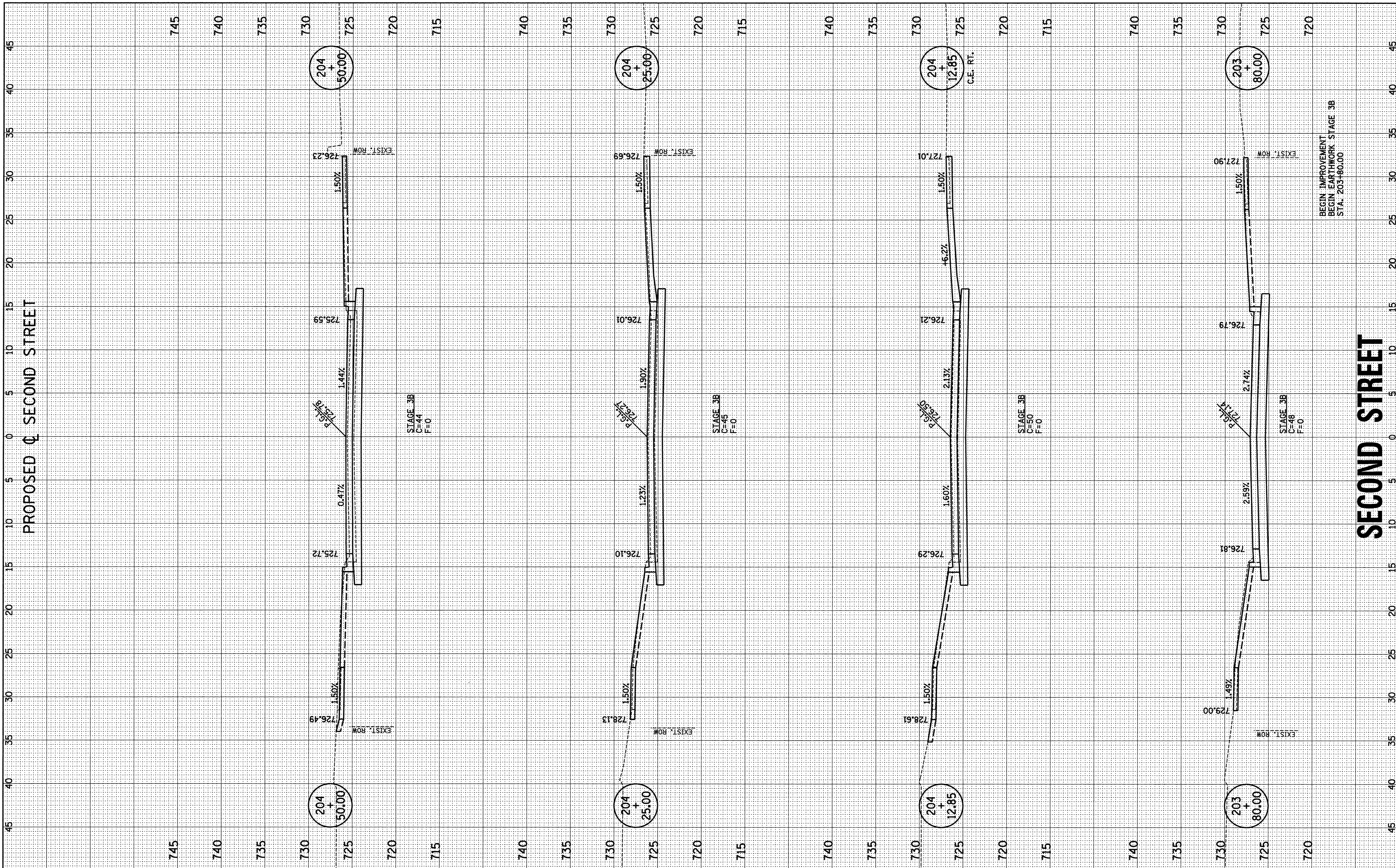
CROSS SECTIONS - FIRST STREET

SCALE : 1" = 5' HOR. 1" = 2' VERT. SHEET NO. 377 OF 412 SHEETS STA. 106+16.90 TO STA. 107+10.00

F.A.U. RTE.	SECTION	COUNTY	TOTAL SHEETS	SHEET NO.
7126	15-00304-02-PV	CHAMPAIGN	412	377
Mcore PROJECT 2		CONTRACT NO. 91540		
JOB NO. C-95-306-16 ILLINOIS FED. AID PROJECT T16-5181(058)				

ORIGINAL SURVEY	BY	DATE
SURVEYED		
PLOTTED		
TEMPLATE		
AREAS		
CHECKED		
NO.		

FINAL SURVEY	BY	DATE
SURVEYED		
PLOTTED		
TEMPLATE		
AREAS		
CHECKED		
NO.		



FILE NAME = p:\c0010720_mcore\plans\sheets\Project2\P2-sht-SEG-xssht.dgn
 PLOT DATE = 8/25/2016 2:08:26 PM

DESIGNED - J.L.B.	REVISED -
DRAWN - J.L.B.	REVISED -
CHECKED - S.M.W.	REVISED -
DATE - MARCH 2016	REVISED -

STATE OF ILLINOIS
 DEPARTMENT OF TRANSPORTATION

CROSS SECTIONS - SECOND STREET

SCALE : 1/4" = 5' HOR. 1/8" = 5' VERT. SHEET NO. 378 OF 412 SHEETS STA. 203+80.00 TO STA. 204+50.00

F.A.U. RTE.	SECTION	COUNTY	TOTAL SHEETS	SHEET NO.
7126	15-00304-02-PV	CHAMPAIGN	412	378
MCORE PROJECT 2			CONTRACT NO. 91540	
JOB NO. C-95-306-16			ILLINOIS FED. AID PROJECT TTG-5181(058)	

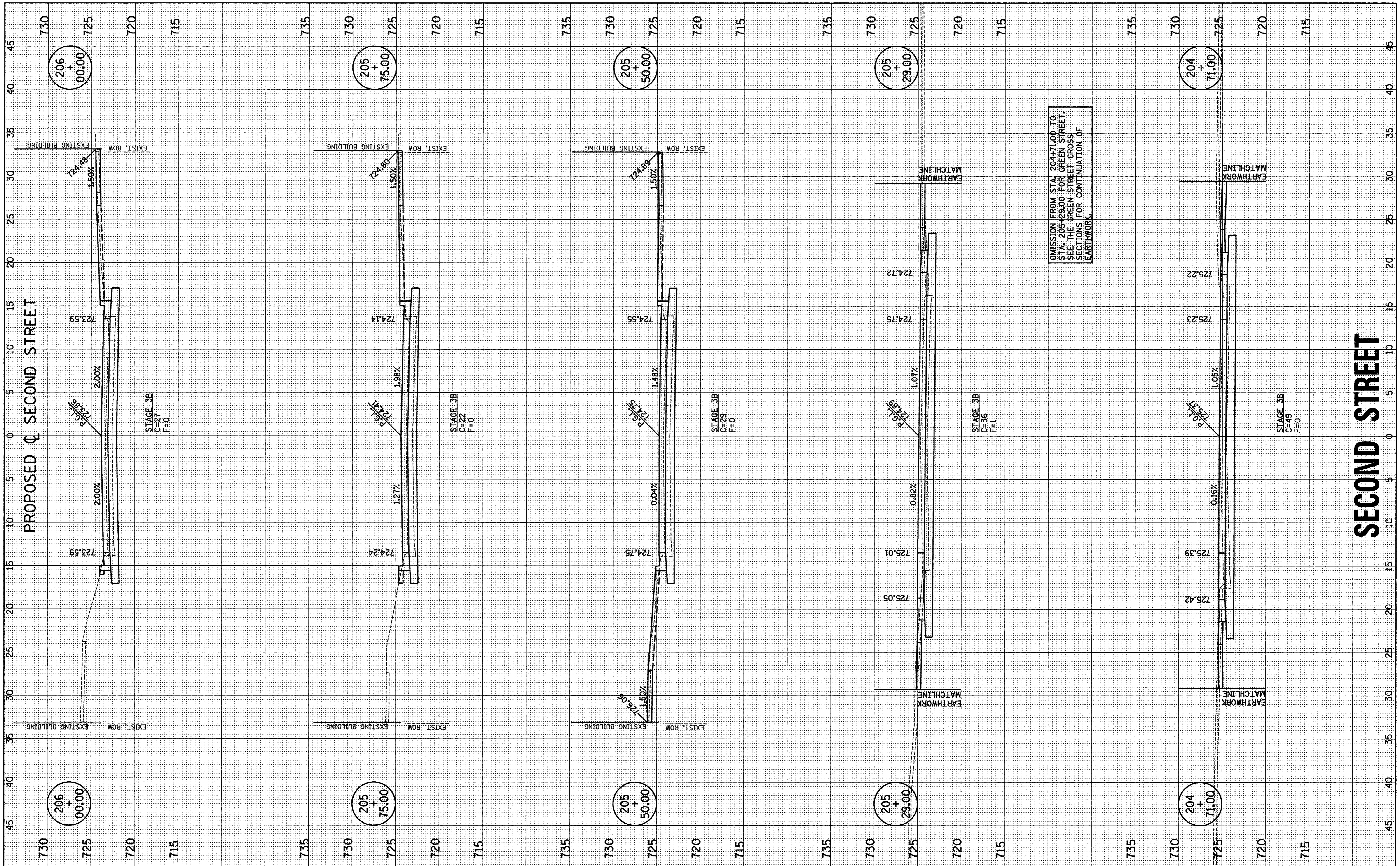
BEGIN IMPROVEMENT
 BEGIN EARTHWORK STAGE 3B
 STA. 203+80.00

SECOND STREET



FINAL SURVEY	DATE
PLOTTED	BY
NOTE BOOK	
AREAS CHECKED	
NO.	

ORIGINAL SURVEY	DATE
PLOTTED	BY
NOTE BOOK	
AREAS CHECKED	
NO.	



OMISSION FROM STA. 204+71.00 TO STA. 205+29.00 FOR GREEN STREET. SEE THE GREEN STREET CROSS SECTIONS FOR CONTINUATION OF EARTHWORK.

FILE NAME = p:\c0010720_mcore\plans\sheets\Project2\P2-sht-SEC-xssht.dgn
 PLOT DATE = 8/25/2016 2:08:30 PM

DESIGNED - J.L.B.	REVISED -
DRAWN - J.L.B.	REVISED -
CHECKED - S.M.W.	REVISED -
DATE - MARCH 2016	REVISED -

STATE OF ILLINOIS
DEPARTMENT OF TRANSPORTATION

CROSS SECTIONS - SECOND STREET

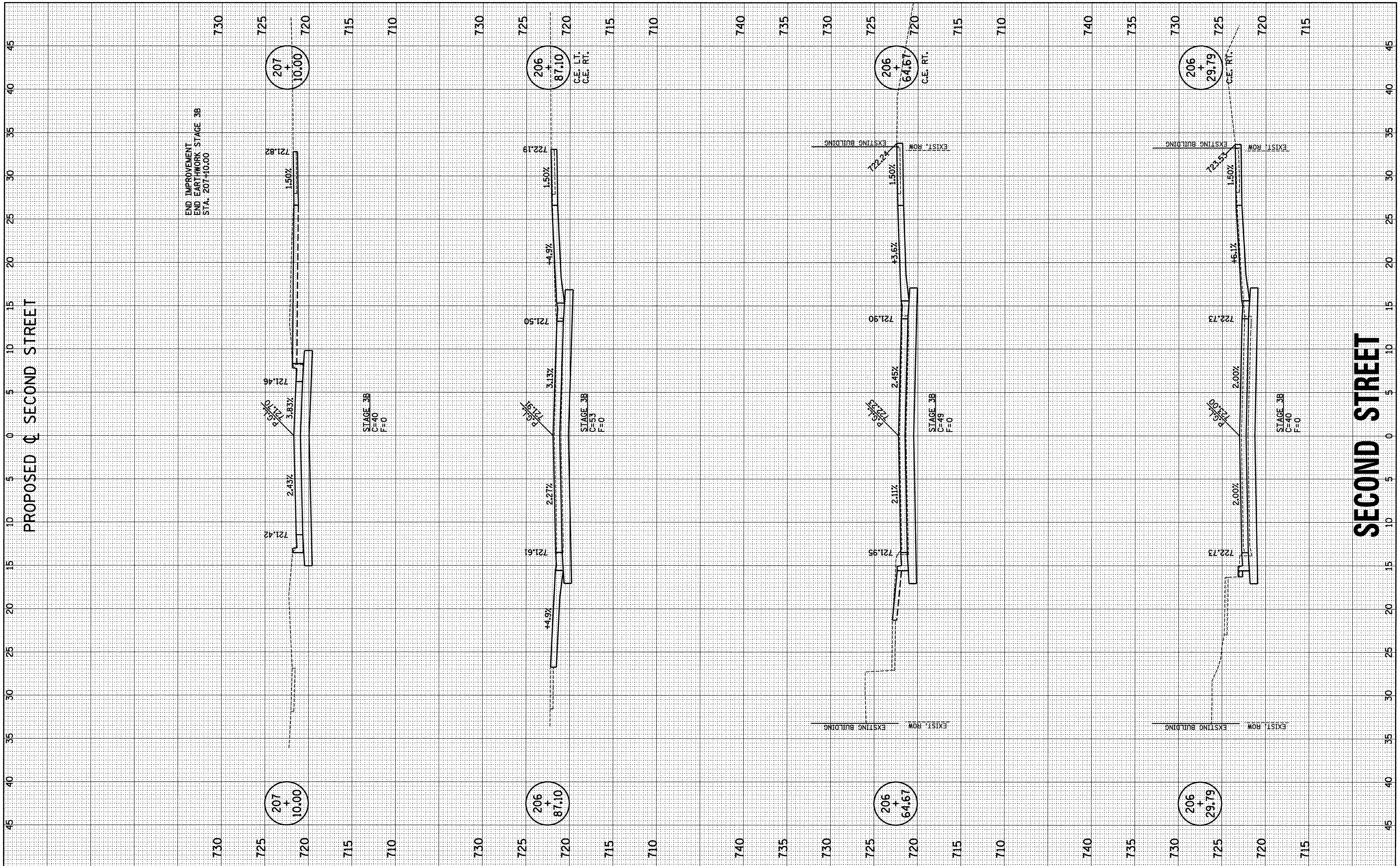
SCALE : 1" = 5' HOR VERT SHEET NO. 379 OF 412 SHEETS STA. 204+71.00 TO STA. 206+00.00

F.A.U. RTE.	SECTION	COUNTY	TOTAL SHEETS	SHEET NO.
7126	15-00304-02-PV	CHAMPAIGN	412	379
MCORE PROJECT 2		CONTRACT NO. 91540		
JOB NO. C-95-306-16 ILLINOIS FED. AID PROJECT T16-51810581				



ORIGINAL SURVEY	BY	DATE
PLOTTED		
NOTE BOOK		
AREAS		
CHECKED		
NO.		

FINAL SURVEY	BY	DATE
PLOTTED		
NOTE BOOK		
AREAS		
CHECKED		
NO.		



FILE NAME = p:\c0010720_mcore\plans\sheets\Project2\P2-sht-SEC-xssht.dgn
 PLOT DATE = 8/25/2016 2:08:34 PM

DESIGNED - J.L.B.	REVISED -
DRAWN - J.L.B.	REVISED -
CHECKED - S.M.W.	REVISED -
DATE - MARCH 2016	REVISED -

STATE OF ILLINOIS
 DEPARTMENT OF TRANSPORTATION

CROSS SECTIONS - SECOND STREET

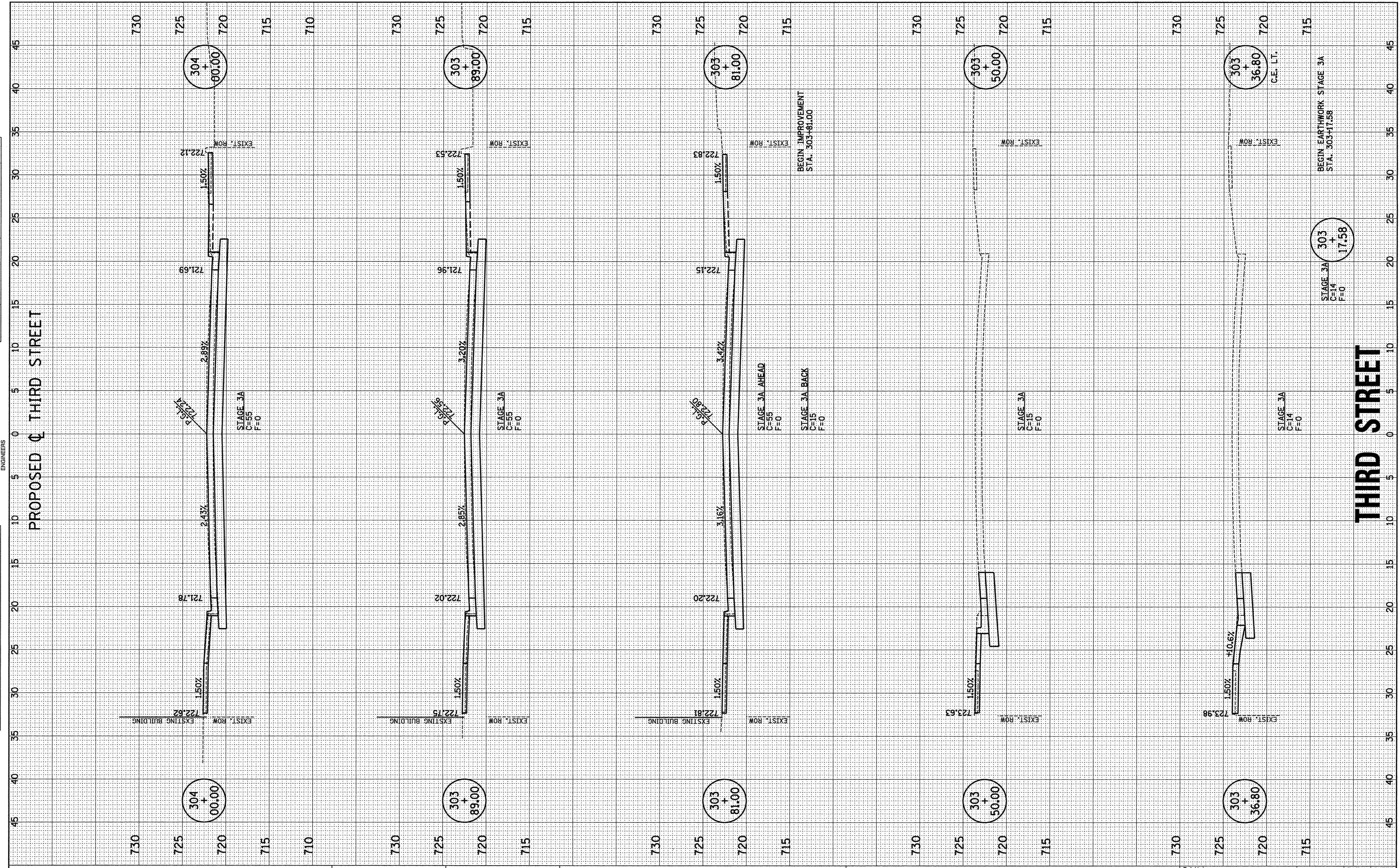
SCALE : 1" = 20' HOR. 1" = 4' VERT. SHEET NO. 380 OF 412 SHEETS STA. 206+29.79 TO STA. 207+10.00

F.A.U. RTE.	SECTION	COUNTY	TOTAL SHEETS	SHEET NO.
7126	15-00304-02-PV	CHAMPAIGN	412	380
MCORE PROJECT 2			CONTRACT NO. 91540	
JOB NO. C-95-306-16 ILLINOIS FED. AID PROJECT T16-51810581				

FINAL SURVEY	SURVEYED	BY	DATE
NOTE BOOK	PLOTTED		
NO.	DATE		
	AREAS		
	CHECKED		



ORIGINAL SURVEY	SURVEYED	BY	DATE
NOTE BOOK	PLOTTED		
NO.	DATE		
	AREAS		
	CHECKED		



FILE NAME = p:\c0010720_mcore\plans\sheets\Project2\P2-sht-THI-xxsht.dgn
 PLOT DATE = 8/25/2016 2:08:08 PM

DESIGNED	- J.L.B.	REVISED	-
DRAWN	- J.L.B.	REVISED	-
CHECKED	- S.M.W.	REVISED	-
DATE	- MARCH 2016	REVISED	-

STATE OF ILLINOIS
DEPARTMENT OF TRANSPORTATION

CROSS SECTIONS - THIRD STREET

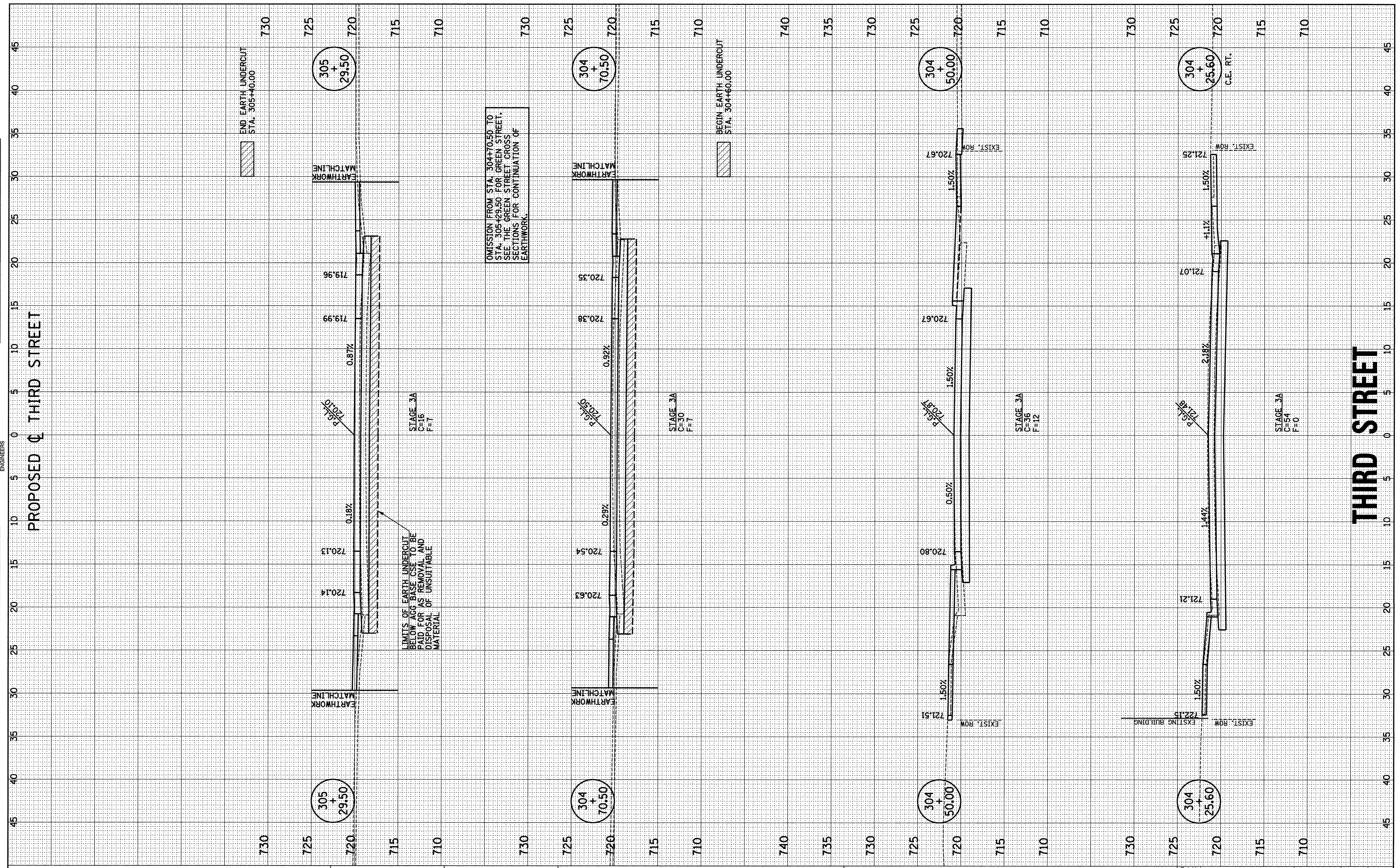
SCALE: 1" = 5' HOR VERT SHEET NO. 381 OF 412 SHEETS STA. 303+36.80 TO STA. 304+00.00

F.A.U. RTE.	SECTION	COUNTY	TOTAL SHEETS	SHEET NO.
7126	15-00304-02-PV	CHAMPAIGN	412	381
MCORE PROJECT 2		CONTRACT NO. 91540		
JOB NO. C-95-306-16		ILLINOIS FED. AID PROJECT T16-5181(058)		



ORIGINAL SURVEY	BY	DATE
PLOTTED		
NOTE BOOK		
AREAS		
AREAS CHECKED		
NO.		

FINAL SURVEY	BY	DATE
PLOTTED		
NOTE BOOK		
AREAS		
AREAS CHECKED		
NO.		



FILE NAME = p:\c0010720_mcore\plans\sheets\Project2\P2-sht-THI-xssht.dgn
 PLOT DATE = 8/25/2016 2:08:12 PM

DESIGNED - J.L.B.	REVISED -
DRAWN - J.L.B.	REVISED -
CHECKED - S.M.W.	REVISED -
DATE - MARCH 2016	REVISED -

STATE OF ILLINOIS
 DEPARTMENT OF TRANSPORTATION

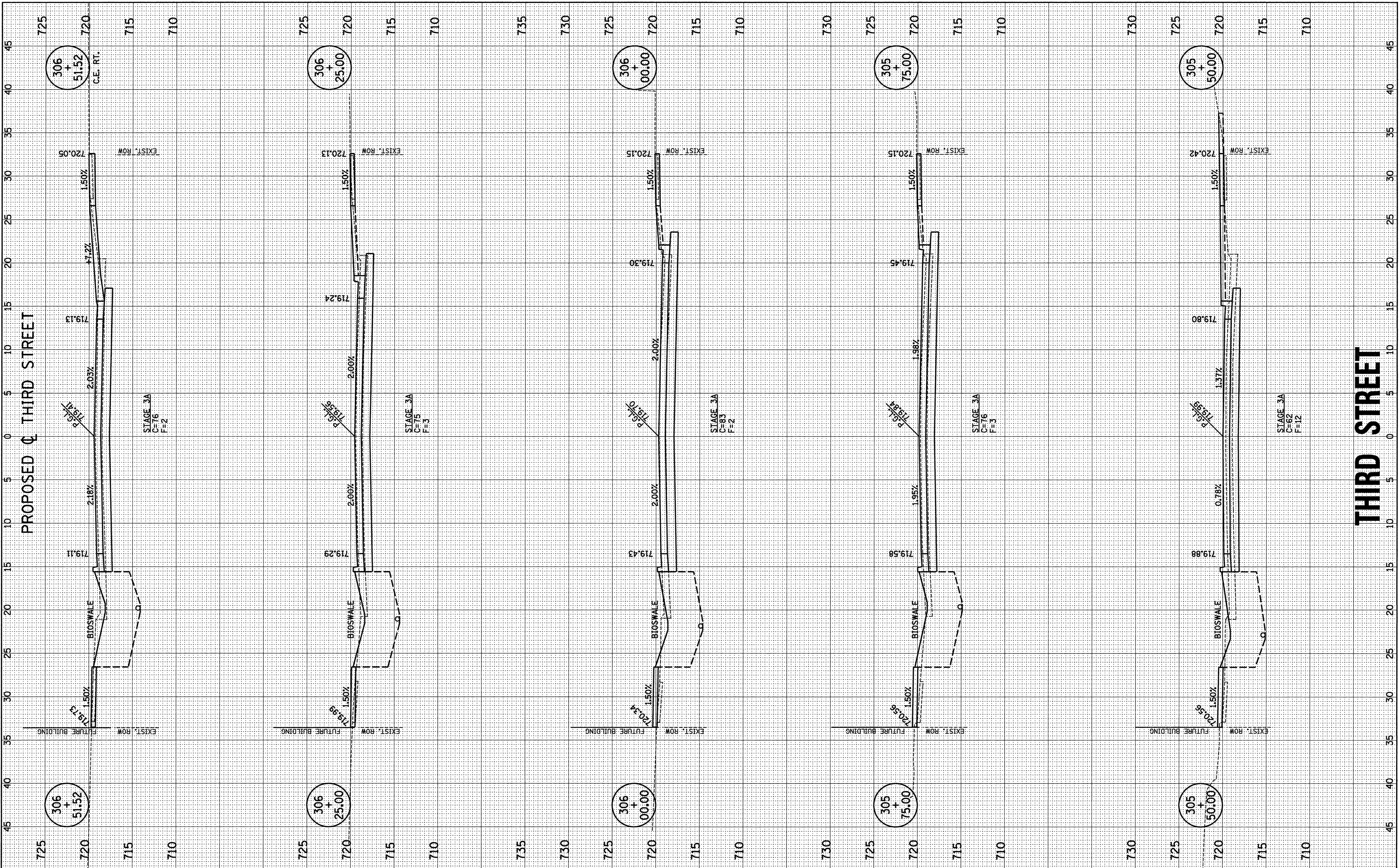
CROSS SECTIONS - THIRD STREET

SCALE : 1" = 5' HOR VERT SHEET NO. 382 OF 412 SHEETS STA. 304+25.60 TO STA. 305+29.50

F.A.U. RTE.	SECTION	COUNTY	TOTAL SHEETS	SHEET NO.
7126	15-00304-02-PV	CHAMPAIGN	412	382
MCORE PROJECT 2			CONTRACT NO. 91540	
JOB NO. C-95-306-16 ILLINOIS FED. AID PROJECT T16-51810581				

FINAL SURVEY	SURVEYED	BY	DATE
NOTE BOOK	PLOTTED		
NO.	REVISIONS		
	AREAS CHECKED		

ORIGINAL SURVEY	SURVEYED	BY	DATE
NOTE BOOK	PLOTTED		
NO.	REVISIONS		
	AREAS CHECKED		



FILE NAME = p:\c0010720_mcore\plans\sheets\Project2\1P2-sht-THI-xxsht.dgn
 PLOT DATE = 8/25/2016 2:08:16 PM

DESIGNED - J.L.B.	REVISED -
DRAWN - J.L.B.	REVISED -
CHECKED - S.M.W.	REVISED -
DATE - MARCH 2016	REVISED -

STATE OF ILLINOIS
DEPARTMENT OF TRANSPORTATION

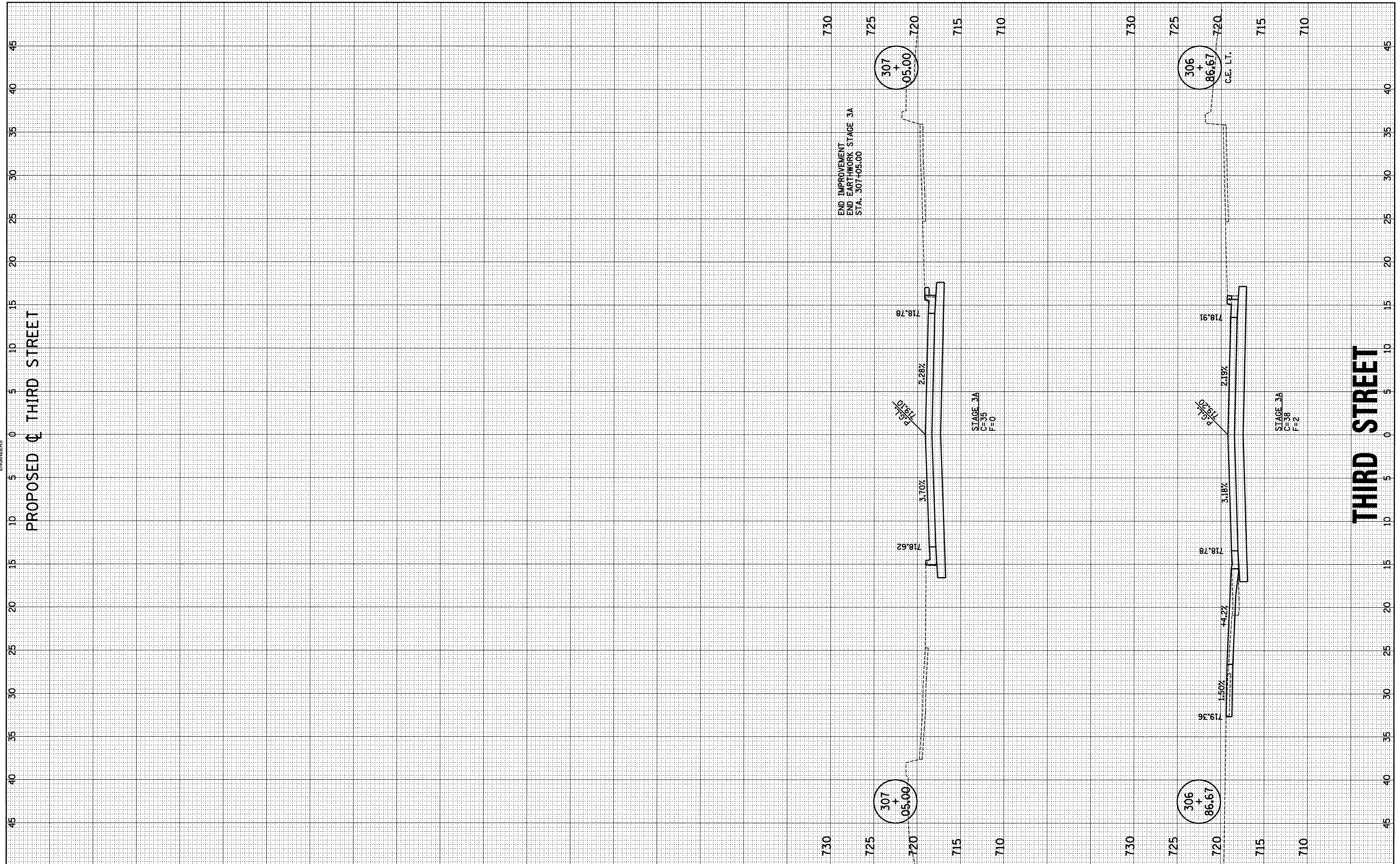
CROSS SECTIONS - THIRD STREET

SCALE: 1" = 8' HOR VERT SHEET NO. 383 OF 412 SHEETS STA. 305+50.00 TO STA. 306+51.52

F.A.U. RTE. 7126	SECTION 15-00304-02-PV	COUNTY CHAMPAIGN	TOTAL SHEETS 412	SHEET NO. 383
MCORE PROJECT 2		CONTRACT NO. 91540		
JOB NO. C-95-306-16 ILLINOIS FED. AID PROJECT TIG-5181(058)				

FINAL SURVEY	BY	DATE
NOTE BOOK		
NO.		
SURVEYED		
TEMPLATE		
AREAS		
CHECKED		

ORIGINAL SURVEY	BY	DATE
NOTE BOOK		
NO.		
SURVEYED		
TEMPLATE		
AREAS		
CHECKED		



FILE NAME = p:\c0010720_mcore\plans\sheets\Project2\p2-sht-THI-xssht.dgn
 PLOT DATE = 8/25/2016 2:08:20 PM

DESIGNED - J.L.B.	REVISED -
DRAWN - J.L.B.	REVISED -
CHECKED - S.M.W.	REVISED -
DATE - MARCH 2016	REVISED -

STATE OF ILLINOIS
 DEPARTMENT OF TRANSPORTATION

CROSS SECTIONS - THIRD STREET

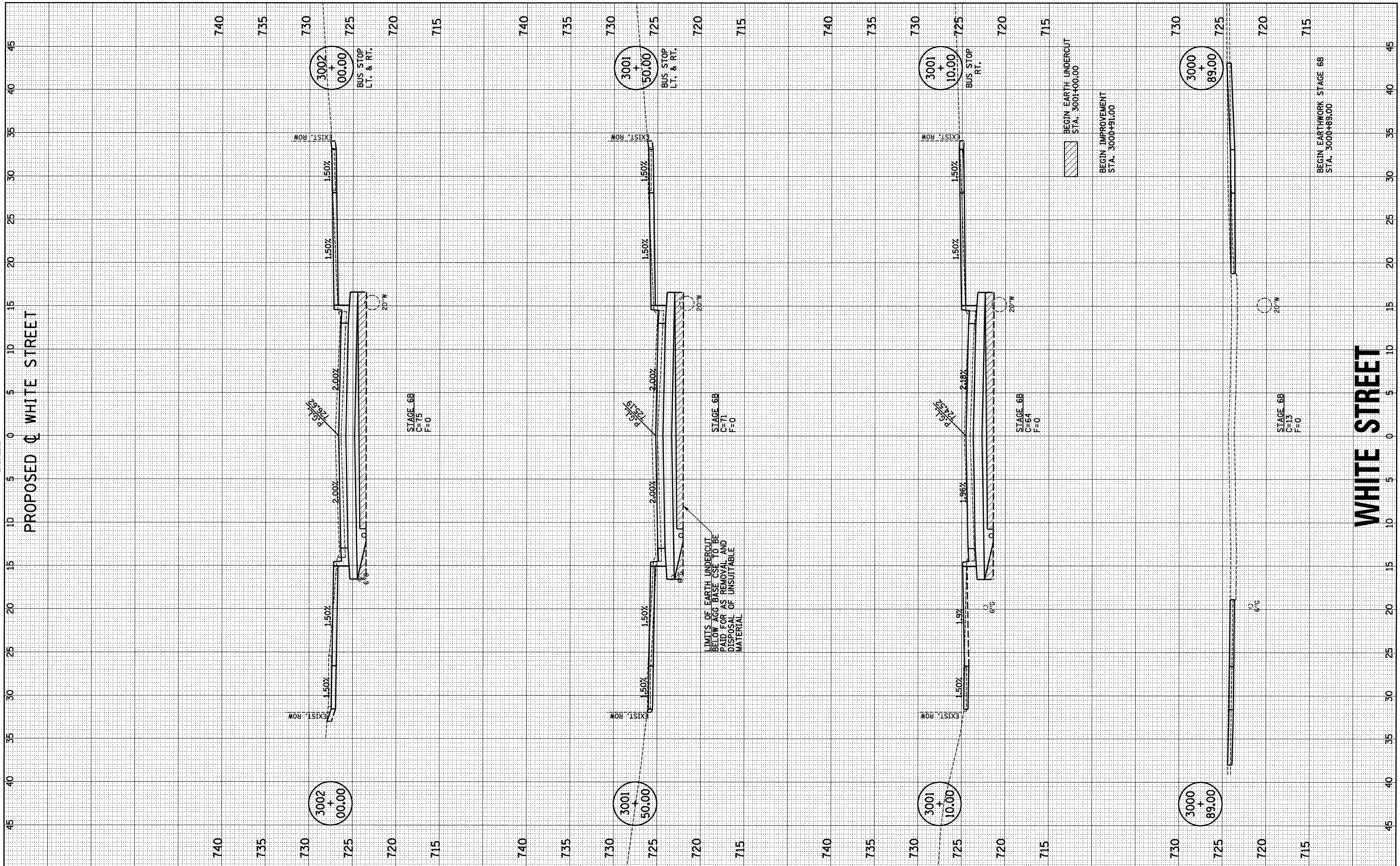
SCALE : 1" = 5' HOR
 1" = 5' VERT SHEET NO. 384 OF 412 SHEETS STA. 306+86.67 TO STA. 307+05.00

F.A.U. RTE.	SECTION	COUNTY	TOTAL SHEETS	SHEET NO.
7126	15-00304-02-PV	CHAMPAIGN	412	384
MCORE PROJECT 2			CONTRACT NO. 91540	
JOB NO. C-95-306-16 ILLINOIS FED. AID PROJECT T16-5181(058)				



FINAL SURVEY	SURVEYED	BY	DATE
NOTE BOOK	PLOTTED		
NO.	DATE		
	AREAS		
	CHECKED		

ORIGINAL SURVEY	SURVEYED	BY	DATE
NOTE BOOK	PLOTTED		
NO.	DATE		
	AREAS		
	CHECKED		



FILE NAME = p:\c0010720_mcore\plans\sheets\Project3\P3-sht-WHI-xssht.dgn
 PLOT DATE = 8/25/2016 2:07:12 PM

DESIGNED	- J.L.B.	REVISED	- J.A.J.
DRAWN	- J.L.B.	REVISED	- J.L.B.
CHECKED	- S.M.W.	REVISED	- S.M.W.
DATE	- MARCH 2016	REVISED	- AUGUST 2016

STATE OF ILLINOIS
 DEPARTMENT OF TRANSPORTATION

CROSS SECTIONS - WHITE STREET

SCALE : 1" = 5' HOR VERT SHEET NO. 385 OF 412 SHEETS STA. 3000+89.00 TO STA. 3002+00.00

F.A.U. RTE.	SECTION	COUNTY	TOTAL SHEETS	SHEET NO.
	15-00304-02-PV	CHAMPAIGN	412	385
MCORE PROJECT 3			CONTRACT NO. 91540	
JOB NO. C-95-306-16 ILLINOIS FED. AID PROJECT T16-5181(058)				