

FINAL SURVEY  
NOTE BOOK  
NO. \_\_\_\_\_

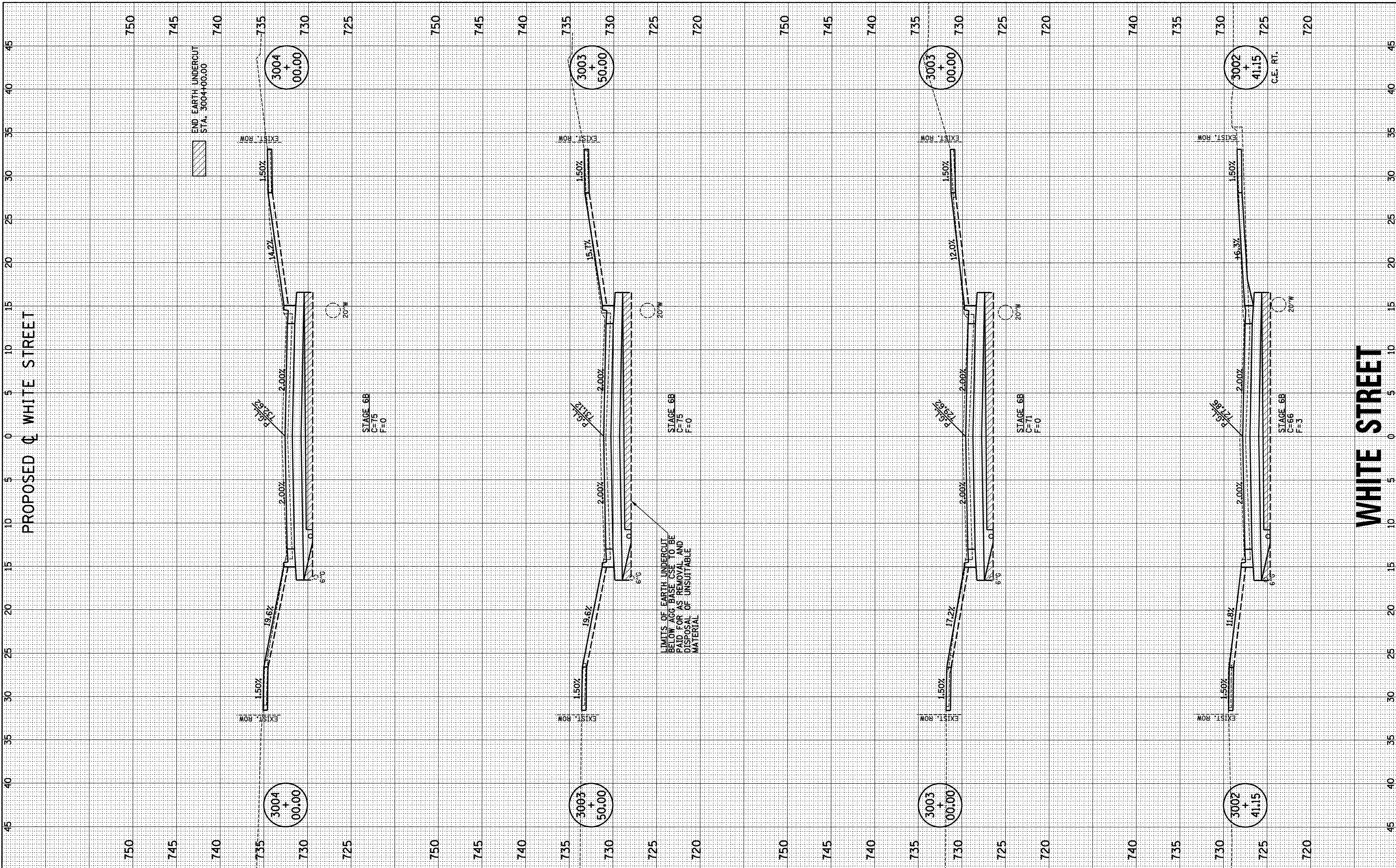
SURVEYED \_\_\_\_\_  
DATE \_\_\_\_\_  
BY \_\_\_\_\_

TEMPLATES \_\_\_\_\_  
AREAS CHECKED \_\_\_\_\_

ORIGINAL SURVEY  
NOTE BOOK  
NO. \_\_\_\_\_

SURVEYED \_\_\_\_\_  
DATE \_\_\_\_\_  
BY \_\_\_\_\_

TEMPLATES \_\_\_\_\_  
AREAS CHECKED \_\_\_\_\_



LIMITS OF EARTH UNDERCUT  
BELOW AGG. BASE USE TO BE  
PAID FOR AS REMOVAL AND  
DISPOSAL OF UNSUITABLE  
MATERIAL

FILE NAME =  
p:\c0010720\_mcore\plans\sheet\Project3\P3-sht-WHI-xssht.dgn

PLOT DATE =  
8/25/2016 2:07:15 PM

DESIGNED - J.L.B.	REVISED - J.A.J.
DRAWN - J.L.B.	REVISED - J.L.B.
CHECKED - S.M.W.	REVISED - S.M.W.
DATE - MARCH 2016	REVISED - AUGUST 2016

STATE OF ILLINOIS  
DEPARTMENT OF TRANSPORTATION

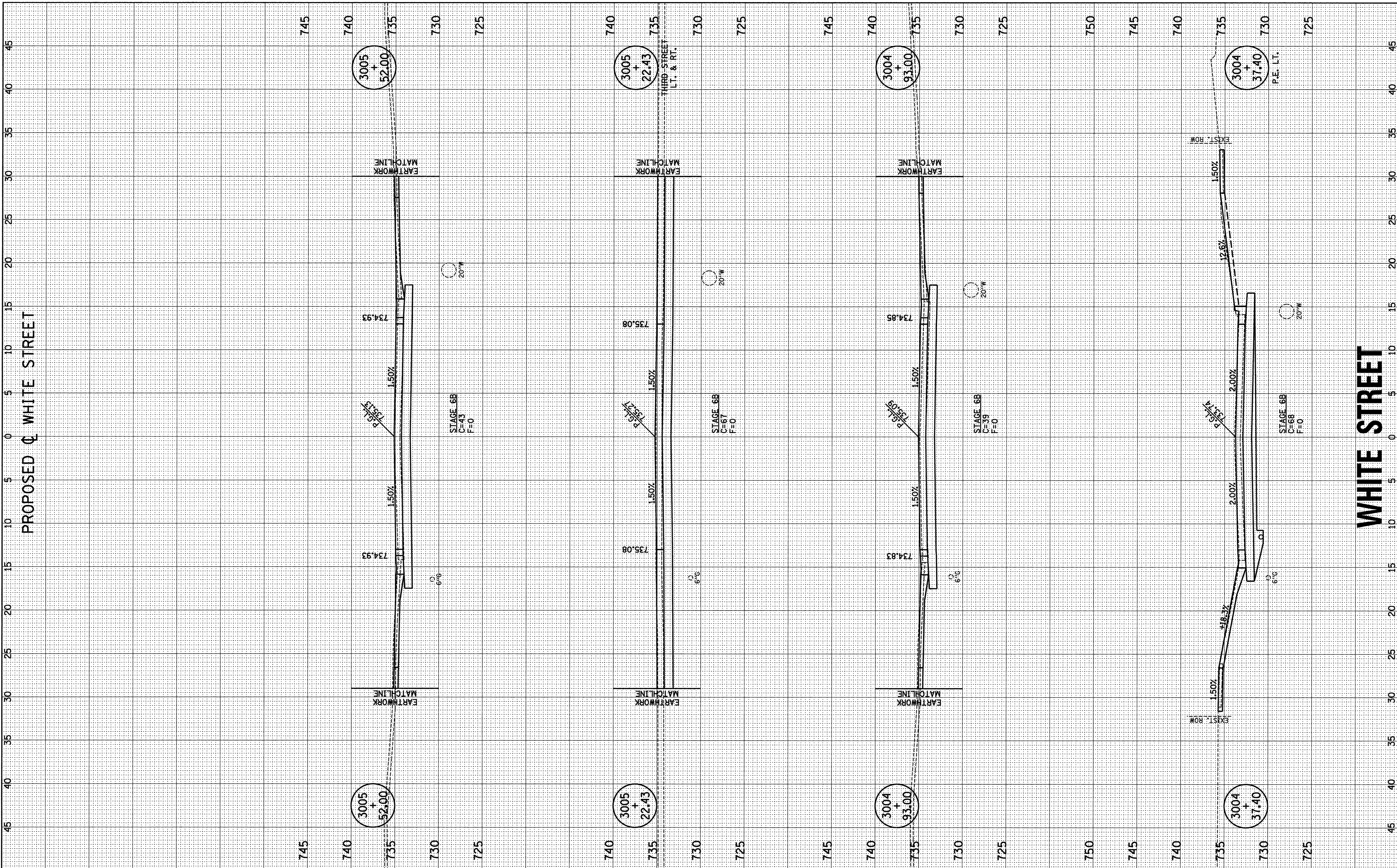
CROSS SECTIONS - WHITE STREET

SCALE : 1" = 5' HOR. 1" = 5' VERT. SHEET NO. 386 OF 412 SHEETS STA. 3002+41.15 TO STA. 3004+00.00

F.A.U. RTE.	SECTION	COUNTY	TOTAL SHEETS	SHEET NO.
	15-00304-02-PV	CHAMPAIGN	412	386
MCORE PROJECT 3		CONTRACT NO. 91540		
JOB NO. C-95-306-16 ILLINOIS FED. AID PROJECT T16-5181(05B)				

FINAL SURVEY  
NOTE BOOK NO. \_\_\_\_\_  
DATE \_\_\_\_\_  
BY \_\_\_\_\_

ORIGINAL SURVEY  
NOTE BOOK NO. \_\_\_\_\_  
DATE \_\_\_\_\_  
BY \_\_\_\_\_



FILE NAME = p:\c0010720\_mcore\plans\sheets\Project3\p3-sht-WHI-xssht.dgn  
PLOT DATE = 8/25/2016 2:07:19 PM

DESIGNED - J.L.B.	REVISED - J.A.J.
DRAWN - J.L.B.	REVISED - J.L.B.
CHECKED - S.M.W.	REVISED - S.M.W.
DATE - MARCH 2016	REVISED - AUGUST 2016

STATE OF ILLINOIS  
DEPARTMENT OF TRANSPORTATION

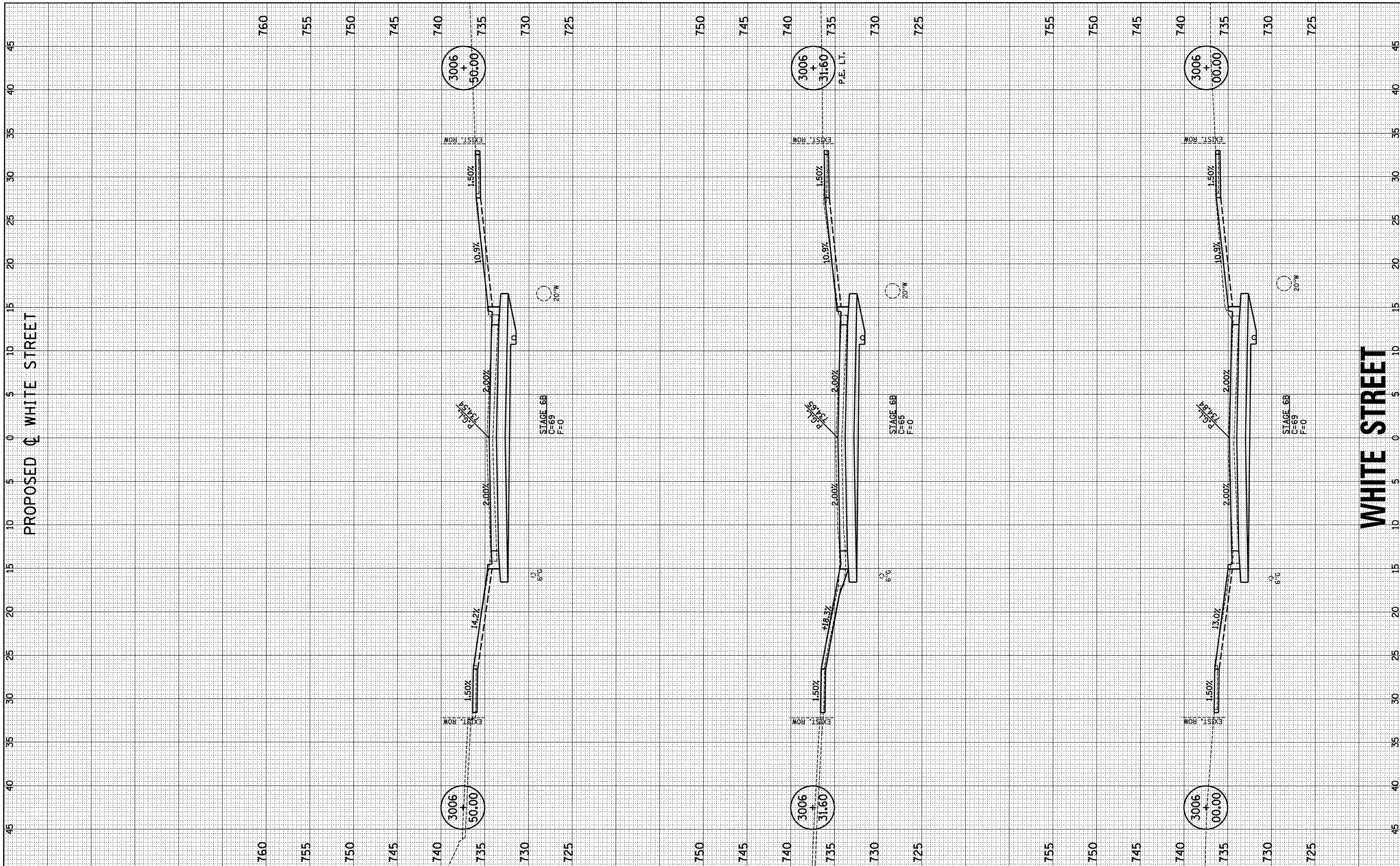
CROSS SECTIONS - WHITE STREET

SCALE : 1" = 40' HOR. 1" = 5' VERT. SHEET NO. 387 OF 412 SHEETS STA. 3004+37.40 TO STA. 3005+52.00

F.A.U. RTE.	SECTION	COUNTY	TOTAL SHEETS	SHEET NO.
15-00304-02-PV		CHAMPAIGN	412	387
MCORE PROJECT 3		CONTRACT NO. 91540		
JOB NO. C-95-306-16		ILLINOIS FED. AID PROJECT T16-518(058)		

ORIGINAL SURVEY	BY	DATE
NOTE BOOK		
TEMPLATE		
AREAS CHECKED		
NO.		

FINAL SURVEY	BY	DATE
NOTE BOOK		
TEMPLATE		
AREAS CHECKED		
NO.		



FILE NAME = p:\c0010720\_mcore\plans\sheets\Project3\p3-sht-whi-xssht.dgn  
 PLOT DATE = 8/25/2016 2:07:23 PM

DESIGNED -	J.L.B.	REVISED -
DRAWN -	J.L.B.	REVISED -
CHECKED -	S.M.W.	REVISED -
DATE -	MARCH 2016	REVISED -

STATE OF ILLINOIS  
DEPARTMENT OF TRANSPORTATION

CROSS SECTIONS - WHITE STREET

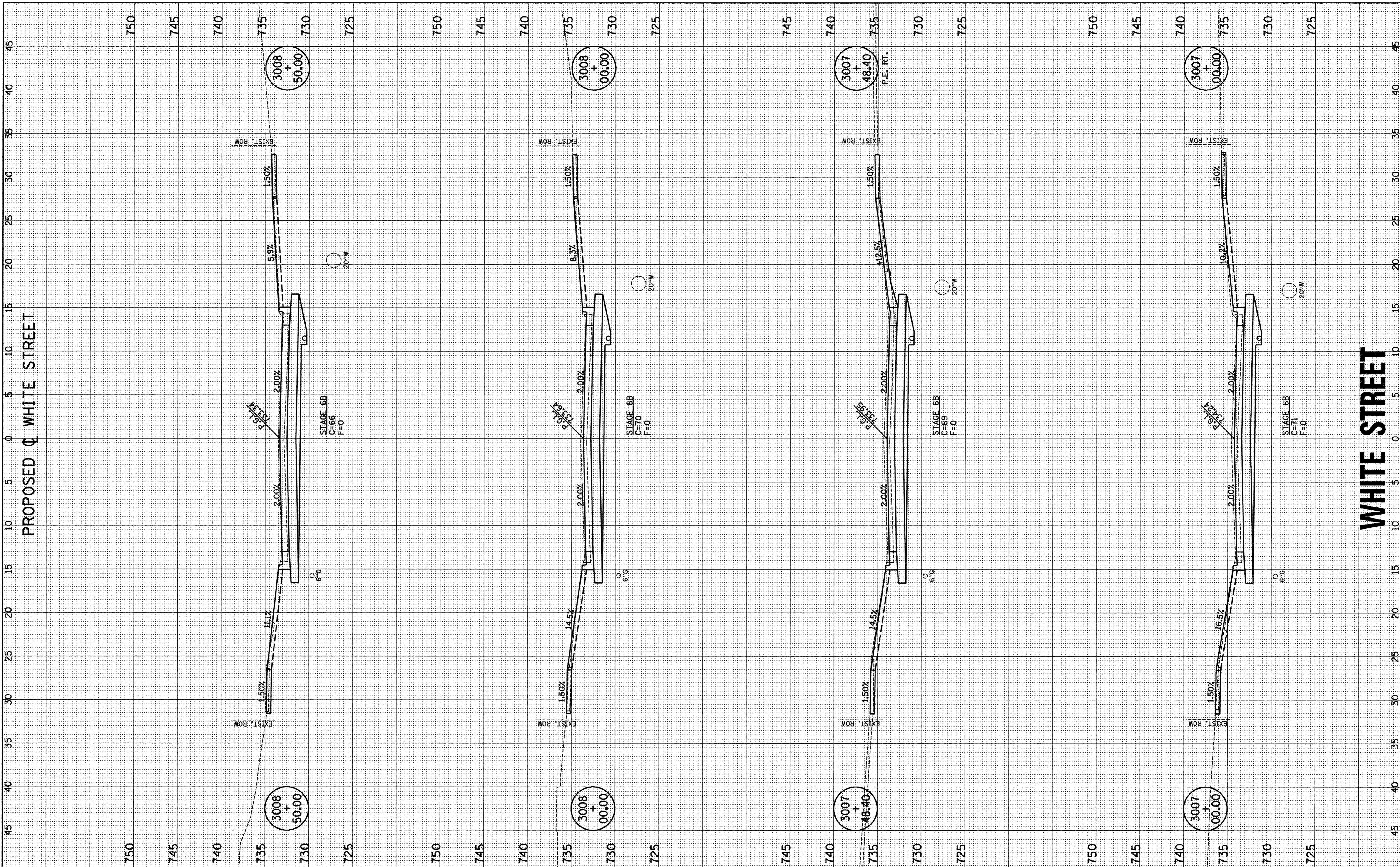
SCALE : 1/4" = 10' HOR  
1/8" = 5' VERT  
SHEET NO. 388 OF 412 SHEETS STA. 3006+00.00 TO STA. 3006+50.00

F.A.U. RTE.	SECTION	COUNTY	TOTAL SHEETS	SHEET NO.
	15-00304-02-PV	CHAMPAIGN	412	388
MCORE PROJECT 3		CONTRACT NO. 91540		
JOB NO. C-95-306-16		ILLINOIS FED. AID PROJECT T16-518105B1		

ORIGINAL SURVEY	DATE
SURVEYED	BY
NOTE BOOK	
TEMPLATE	
AREAS	
CHECKED	
NO.	



FINAL SURVEY	DATE
SURVEYED	BY
NOTE BOOK	
TEMPLATE	
AREAS	
CHECKED	
NO.	



FILE NAME = p:\c0010720\_mcore\plans\sheets\Project3\p3-sht-WHI-xssht.dgn  
 PLOT DATE = 8/25/2016 2:07:27 PM

DESIGNED - J.L.B.	REVISED - J.A.J.
DRAWN - J.L.B.	REVISED - J.L.B.
CHECKED - S.M.W.	REVISED - S.M.W.
DATE - MARCH 2016	REVISED - AUGUST 2016


STATE OF ILLINOIS  
DEPARTMENT OF TRANSPORTATION

CROSS SECTIONS - WHITE STREET

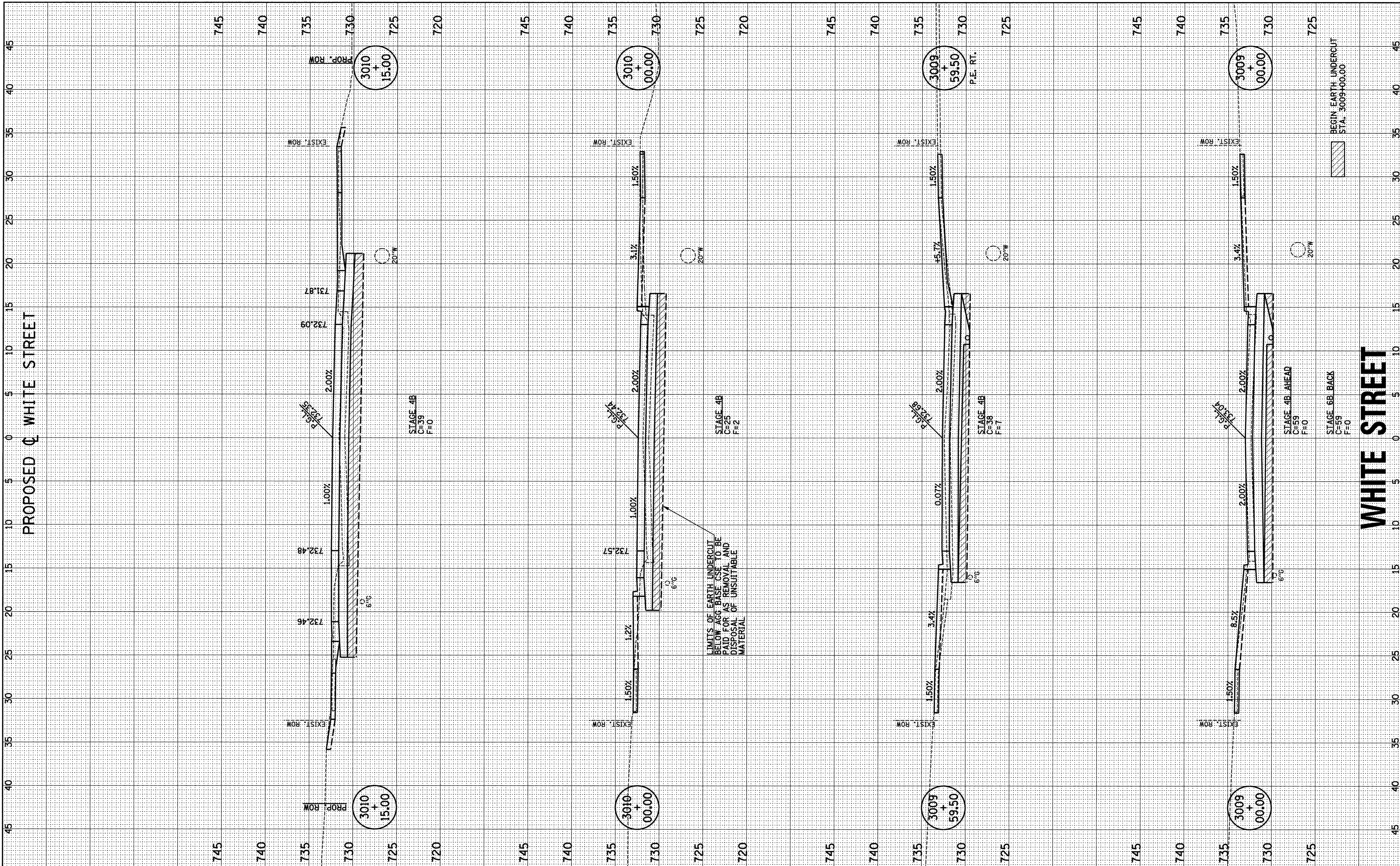
SCALE : 1/4" = 10' HOR. 1/8" = 5' VERT. SHEET NO. 389 OF 412 SHEETS STA. 3007+00.00 TO STA. 3008+50.00

F.A.U. RTE.	SECTION	COUNTY	TOTAL SHEETS	SHEET NO.
	15-00304-02-PV	CHAMPAIGN	412	389
MCORE PROJECT 3		CONTRACT NO. 91540		
JOB NO. C-95-306-16		ILLINOIS FED. AID PROJECT T16-5181(058)		

ORIGINAL SURVEY	DATE
NOTE BOOK	BY
AREAS CHECKED	
NO.	



FINAL SURVEY	DATE
NOTE BOOK	BY
AREAS CHECKED	
NO.	



FILE NAME = p:\c0010720\_mcore\plans\sheets\Project3\p3-sht-whi-xssht.dgn  
 PLOT DATE = 8/25/2016 2:07:31 PM

DESIGNED - J.L.B.	REVISED - J.A.J.
DRAWN - J.L.B.	REVISED - J.L.B.
CHECKED - S.M.W.	REVISED - S.M.W.
DATE - MARCH 2016	REVISED - AUGUST 2016

STATE OF ILLINOIS  
DEPARTMENT OF TRANSPORTATION

CROSS SECTIONS - WHITE STREET

SCALE : 1/4" = 5' HOR  
1" = 5' VERT  
SHEET NO. 390 OF 412 SHEETS STA. 3009+00.00 TO STA. 3010+15.00

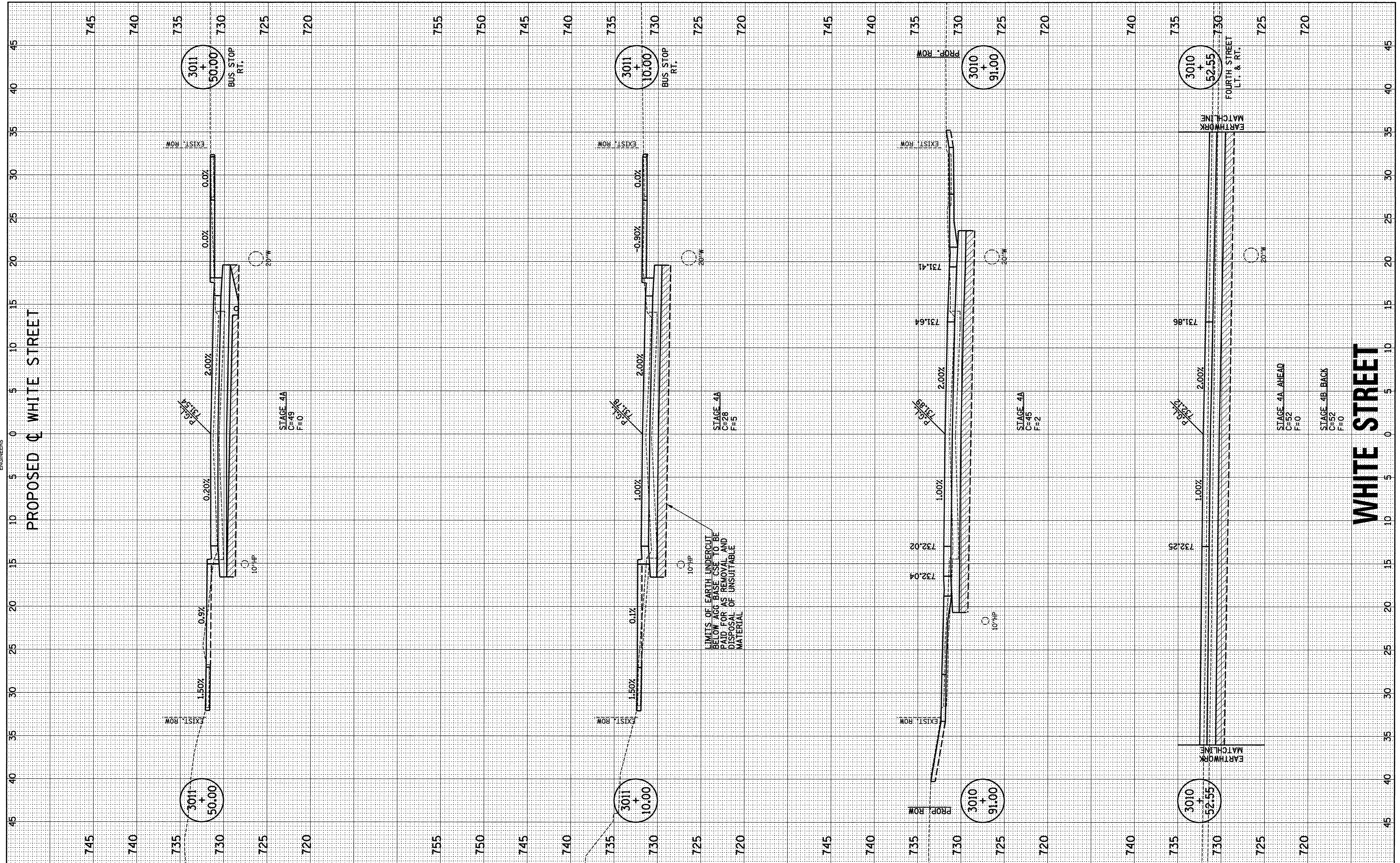
F.A.U. RTE.	SECTION	COUNTY	TOTAL SHEETS	SHEET NO.
	15-00304-02-PV	CHAMPAIGN	412	390
MCORE PROJECT 3		CONTRACT NO. 91540		
JOB NO. C-95-306-16		ILLINOIS FED. AID PROJECT T16-5181(058)		

BEGIN EARTH UNDERCUT  
STA. 3009+00.00

WHITE STREET

ORIGINAL SURVEY	BY	DATE
SURVEYED		
NOTE BOOK		
TEMPLATE		
AREAS CHECKED		
NO.		

FINAL SURVEY	BY	DATE
SURVEYED		
NOTE BOOK		
TEMPLATE		
AREAS CHECKED		
NO.		



FILE NAME = p:\c0010720\_mcore\plans\sheets\Project3\p3-sht-whi-xssht.dgn  
 PLOT DATE = 8/25/2016 2:07:35 PM

DESIGNED - J.L.B.	REVISED - J.A.J.
DRAWN - J.L.B.	REVISED - J.L.B.
CHECKED - S.M.W.	REVISED - S.M.W.
DATE - MARCH 2016	REVISED - AUGUST 2016

STATE OF ILLINOIS  
DEPARTMENT OF TRANSPORTATION

CROSS SECTIONS - WHITE STREET

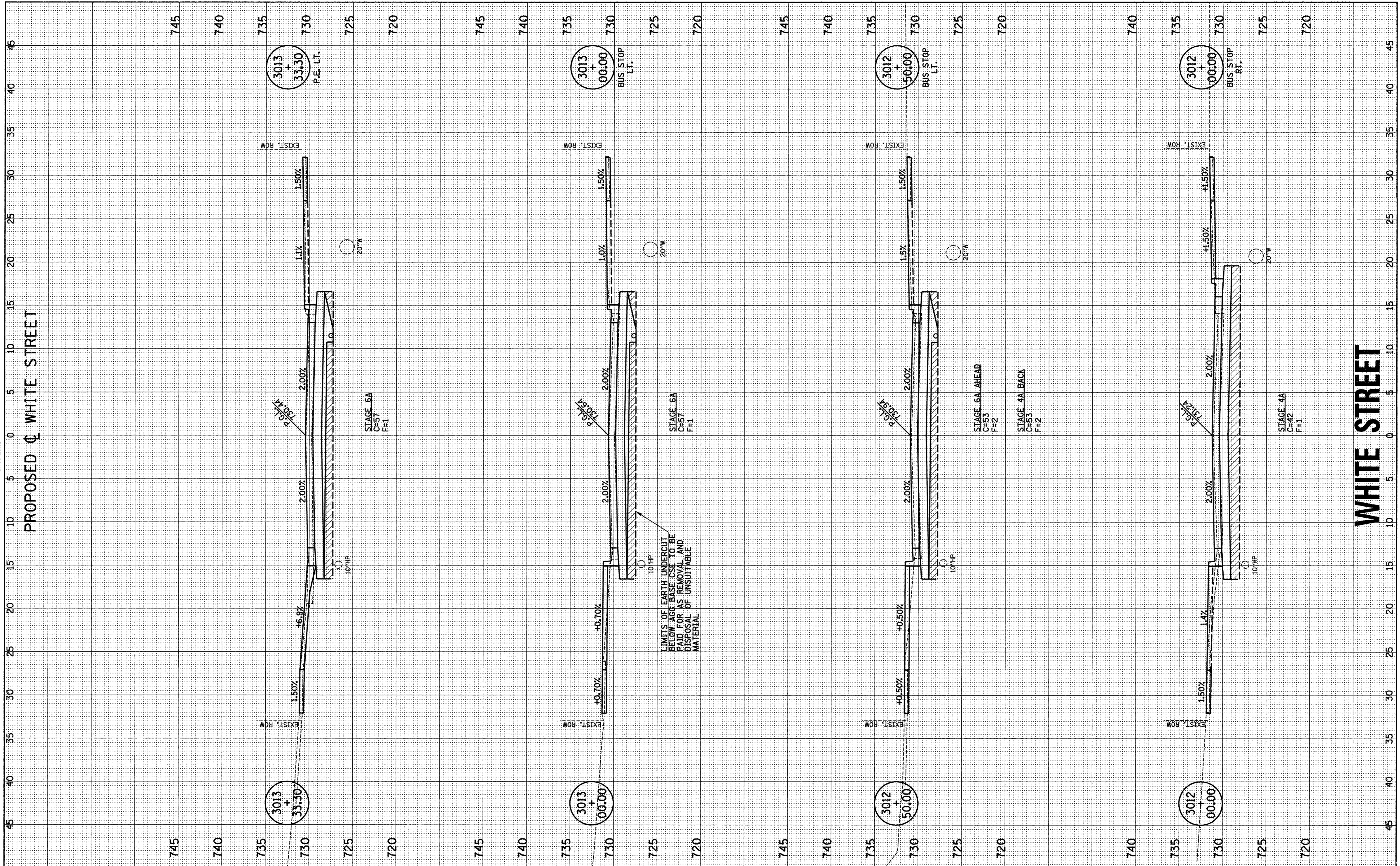
SCALE : 1/4" = 1' HOR. 1/8" = 1' VERT. SHEET NO. 391 OF 412 SHEETS STA. 3010+52.55 TO STA. 3011+50.00

F.A.U. RTE.	SECTION	COUNTY	TOTAL SHEETS	SHEET NO.
	15-00304-02-PV	CHAMPAIGN	412	391
MCORE PROJECT 3		CONTRACT NO. 91540		
JOB NO. C-95-306-16		ILLINOIS FED. AID PROJECT TIG-5181(05B)		

WHITE STREET

FINAL SURVEY	SURVEYED	BY	DATE
NOTE BOOK	PLOTTED		
NO.	DATE		
	AREAS CHECKED		
	AREAS CHECKED		

ORIGINAL SURVEY	SURVEYED	BY	DATE
NOTE BOOK	PLOTTED		
NO.	DATE		
	AREAS CHECKED		
	AREAS CHECKED		



FILE NAME = p:\c0010720\_mcore\plans\sheets\Project3\P3-sht-WHI-xssht.dgn  
 PLOT DATE = 8/25/2016 2:07:39 PM

DESIGNED	- J.L.B.	REVISED	- J.A.J.
DRAWN	- J.L.B.	REVISED	- J.L.B.
CHECKED	- S.M.W.	REVISED	- S.M.W.
DATE	- MARCH 2016	REVISED	- AUGUST 2016

STATE OF ILLINOIS  
DEPARTMENT OF TRANSPORTATION

CROSS SECTIONS - WHITE STREET

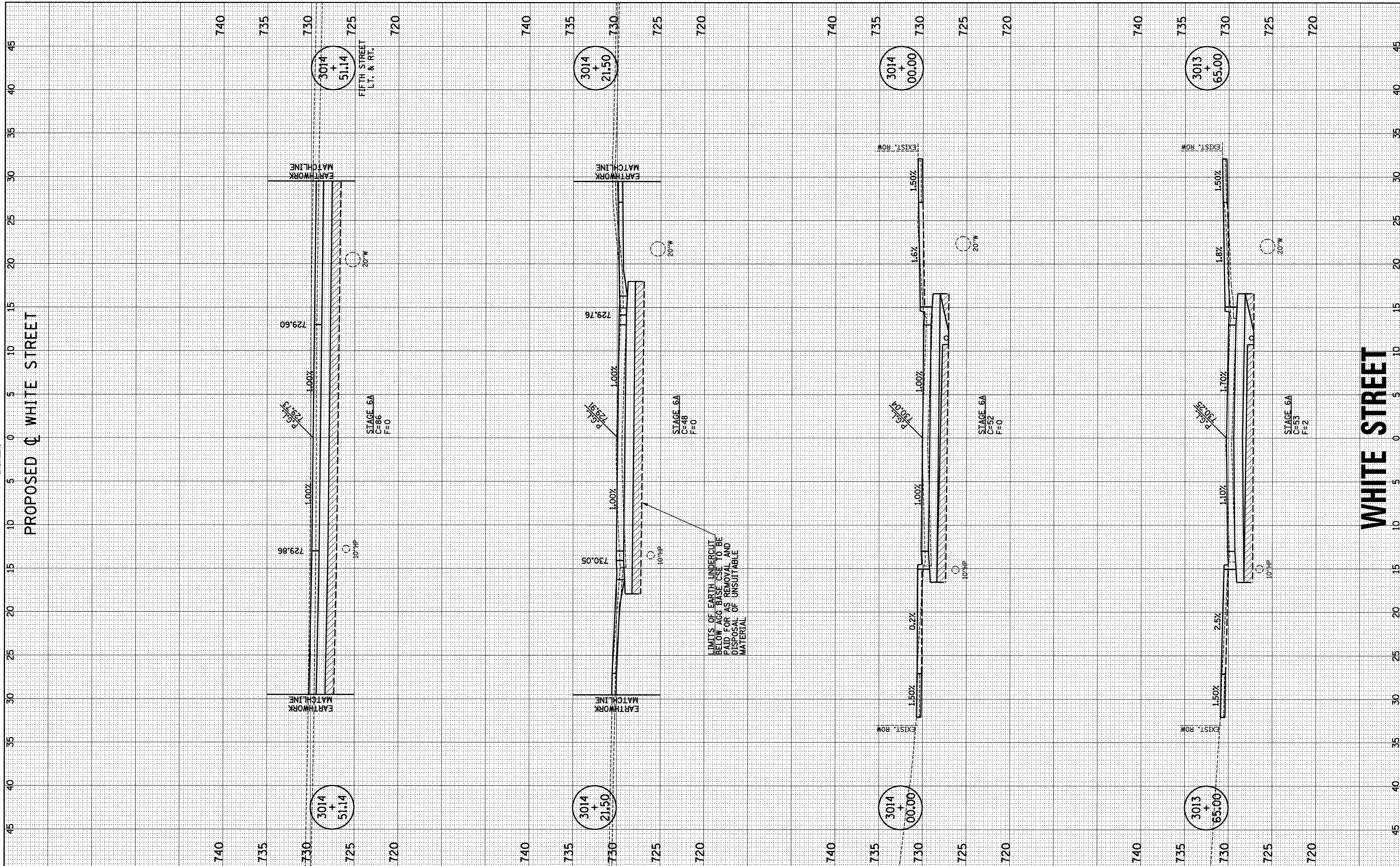
SCALE : 1" = 5' HOR  
1" = 5' VERT  
SHEET NO. 392 OF 412 SHEETS STA. 3012+00.00 TO STA. 3013+33.30

F.A.U. RTE.	SECTION	COUNTY	TOTAL SHEETS	SHEET NO.
	15-00304-02-PV	CHAMPAIGN	412	392
MCORE PROJECT 3		CONTRACT NO. 91540		
JOB NO. C-95-306-16 ILLINOIS FED. AID PROJECT T16-5181(058)				

WHITE STREET

ORIGINAL SURVEY	DATE
NOTE BOOK	
AREAS CHECKED	
NO.	

FINAL SURVEY	DATE
NOTE BOOK	
AREAS CHECKED	
NO.	



FILE NAME = p:\c0010720\_mcore\plans\sheets\Project3\P3-sht-WH1-xssht.dgn  
 PLOT DATE = 8/25/2016 2:07:43 PM

DESIGNED - J.L.B.	REVISED - J.A.J.
DRAWN - J.L.B.	REVISED - J.L.B.
CHECKED - S.M.W.	REVISED - S.M.W.
DATE - MARCH 2016	REVISED - AUGUST 2016

STATE OF ILLINOIS  
DEPARTMENT OF TRANSPORTATION

CROSS SECTIONS - WHITE STREET

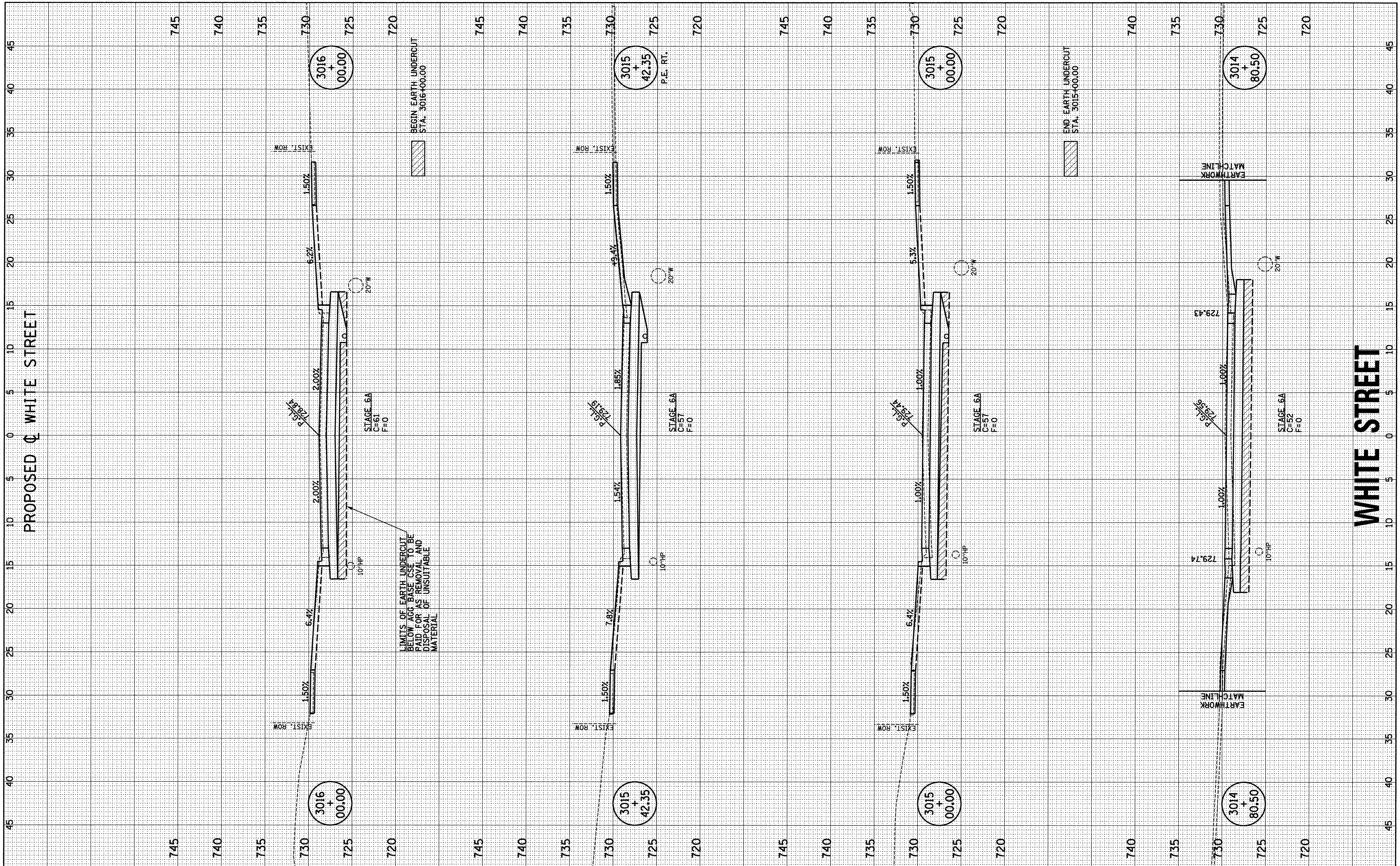
SCALE : 1/4" = 5' HOR VERT SHEET NO. 393 OF 412 SHEETS STA. 3013+65.00 TO STA. 3014+51.14

F.A.U. RTE.	SECTION	COUNTY	TOTAL SHEETS	SHEET NO.
	15-00304-02-PV	CHAMPAIGN	412	393
MCORE PROJECT 3			CONTRACT NO. 91540	
JOB NO. C-95-306-16			ILLINOIS FED. AID PROJECT TIG-51810581	



FINAL SURVEY	BY	DATE
SURVEYED		
PLOTTED		
DATE		
NO.		

ORIGINAL SURVEY	BY	DATE
SURVEYED		
PLOTTED		
DATE		
NO.		



FILE NAME = p:\c0010720\_mcore\plans\sheets\Project3\P3-sht-WHI-xssht.dgn  
 PLOT DATE = 8/25/2016 2:07:47 PM

DESIGNED - J.L.B.	REVISED - J.A.J.
DRAWN - J.L.B.	REVISED - J.L.B.
CHECKED - S.M.W.	REVISED - S.M.W.
DATE - MARCH 2016	REVISED - AUGUST 2016

STATE OF ILLINOIS  
DEPARTMENT OF TRANSPORTATION

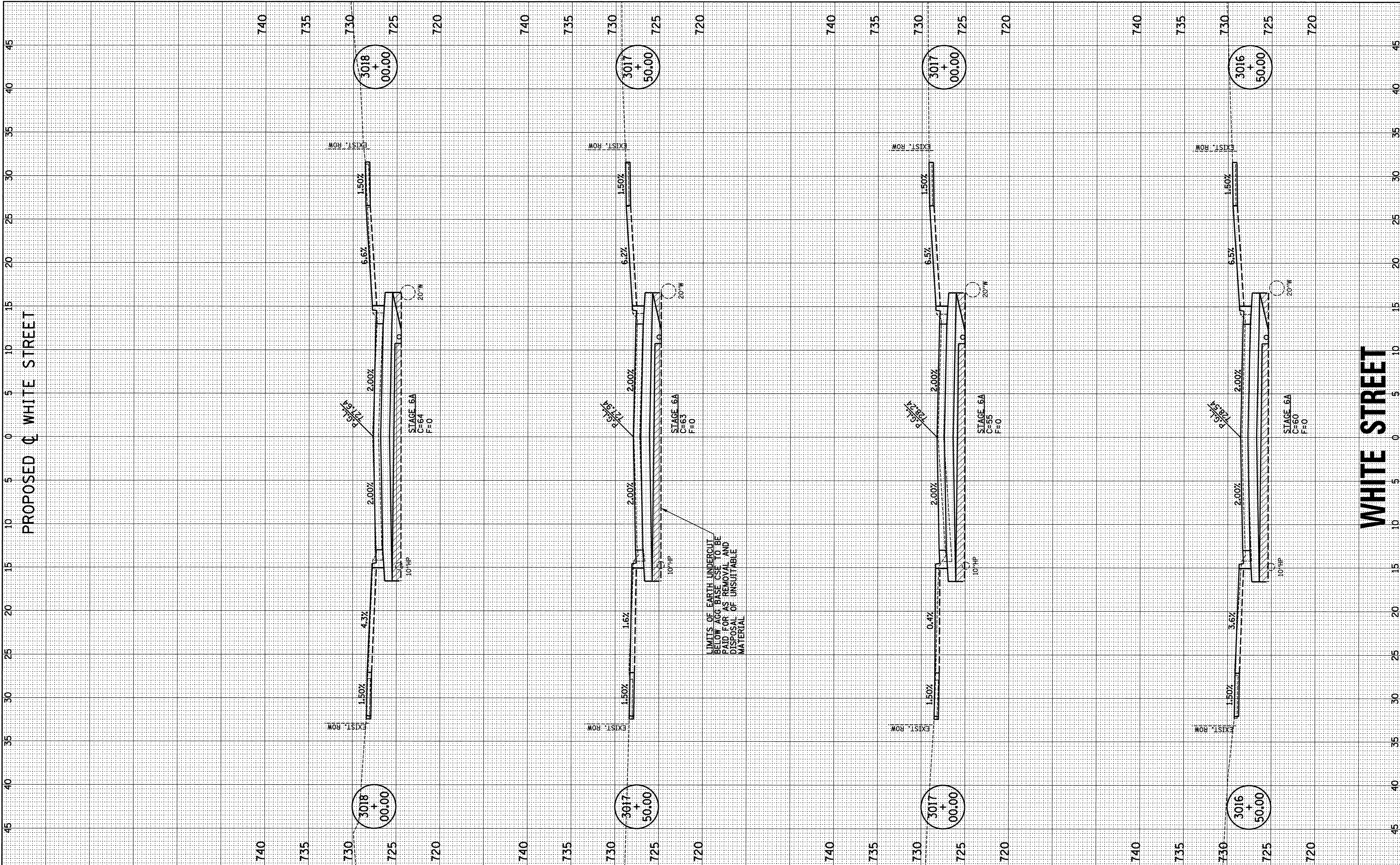
CROSS SECTIONS - WHITE STREET

SCALE : 1" = 20' HOR. 1" = 5' VERT. SHEET NO. 394 OF 412 SHEETS STA. 3014+80.50 TO STA. 3016+00.00

F.A.U. RTE.	SECTION	COUNTY	TOTAL SHEETS	SHEET NO.
	15-00304-02-PV	CHAMPAIGN	412	394
MCORE PROJECT 3		CONTRACT NO. 91540		
JOB NO. C-95-306-16 ILLINOIS FED. AID PROJECT T1G-5181(058)				

FINAL SURVEY	BY	DATE
NOTE BOOK		
NO.		

ORIGINAL SURVEY	BY	DATE
NOTE BOOK		
NO.		



FILE NAME = p:\c0010720\_mcore\plans\sheet\Project3\1P3-sht-WHI-xssht.dgn  
 PLOT DATE = 8/25/2016 2:07:51 PM

DESIGNED - J.L.B.	REVISED - J.A.J.
DRAWN - J.L.B.	REVISED - J.L.B.
CHECKED - S.M.W.	REVISED - S.M.W.
DATE - MARCH 2016	REVISED - AUGUST 2016

STATE OF ILLINOIS  
DEPARTMENT OF TRANSPORTATION

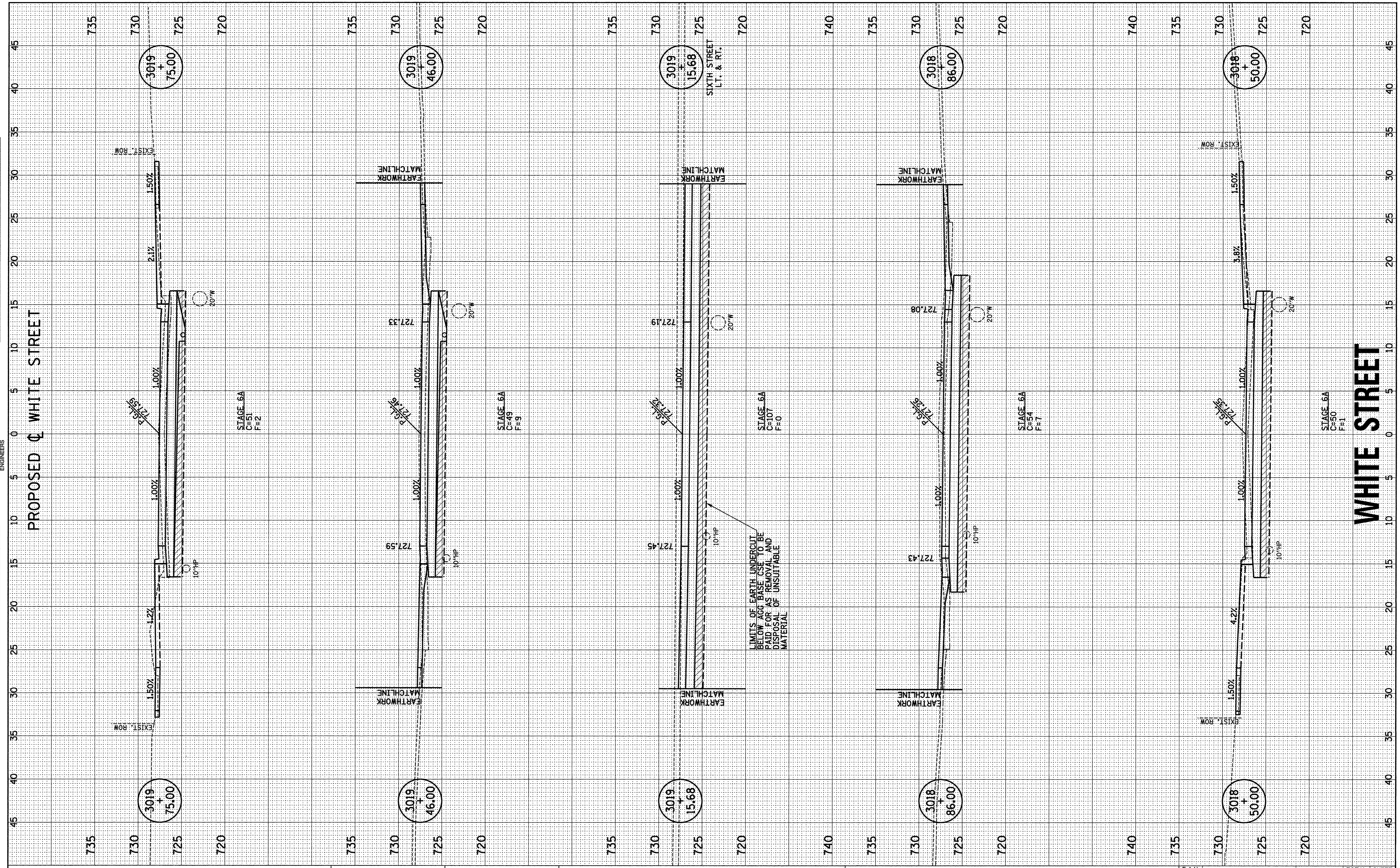
CROSS SECTIONS - WHITE STREET

SCALE : 1/4" = 5' HOR  
1/4" = 5' VERT  
SHEET NO. 395 OF 412 SHEETS STA. 3016+50.00 TO STA. 3018+00.00

F.A.U. RTE.	SECTION	COUNTY	TOTAL SHEETS	SHEET NO.
	15-00304-02-PV	CHAMPAIGN	412	395
MCORE PROJECT 3			CONTRACT NO. 91540	
JOB NO. C-95-306-16			ILLINOIS FED. AID PROJECT T16-5181(058)	

FINAL SURVEY  
 SURVEYED \_\_\_\_\_  
 PLOTTED \_\_\_\_\_  
 NOTE BOOK \_\_\_\_\_  
 NO. \_\_\_\_\_

ORIGINAL SURVEY  
 SURVEYED \_\_\_\_\_  
 PLOTTED \_\_\_\_\_  
 NOTE BOOK \_\_\_\_\_  
 NO. \_\_\_\_\_



FILE NAME = p:\c0010720\_mcore\plans\sheets\Project3\P3-sht-WHI-xssht.dgn  
 PLOT DATE = 8/25/2016 2:07:55 PM

DESIGNED - J.L.B.	REVISED - J.A.J.
DRAWN - J.L.B.	REVISED - J.L.B.
CHECKED - S.M.W.	REVISED - S.M.W.
DATE - MARCH 2016	REVISED - AUGUST 2016

STATE OF ILLINOIS  
 DEPARTMENT OF TRANSPORTATION

CROSS SECTIONS - WHITE STREET

SCALE : 1" = 10' HOR VERT SHEET NO. 396 OF 412 SHEETS STA. 3018+50.00 TO STA. 3019+75.00

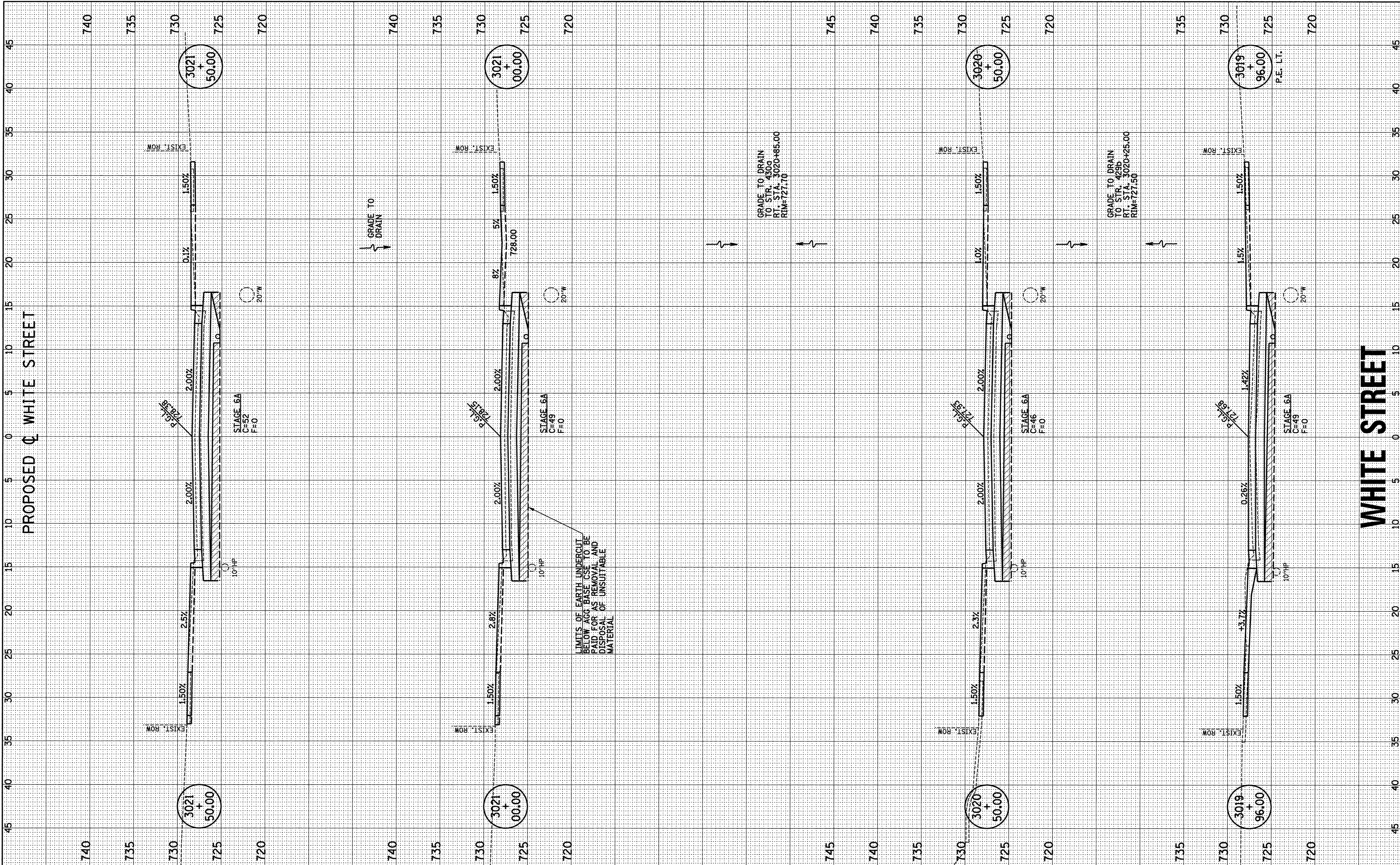
F.A.U. RTE.	SECTION	COUNTY	TOTAL SHEETS	SHEET NO.
	15-00304-02-PV	CHAMPAIGN	412	396
MCORE PROJECT 3		CONTRACT NO. 91540		
JOB NO. C-95-306-16 ILLINOIS FED. AID PROJECT T16-5181(05B)				

ORIGINAL SURVEY	DATE
NO.	
NOTE BOOK	
AREAS CHECKED	

FINAL SURVEY	DATE
NO.	
NOTE BOOK	
AREAS CHECKED	



PROPOSED  $\phi$  WHITE STREET



WHITE STREET

FILE NAME = p:\c0010720\_mcore\plans\sheets\Project3\13-sht-WHI-xssht.dgn  
 PLOT DATE = 8/25/2016 2:07:59 PM

DESIGNED - J.L.B.	REVISED - J.A.J.
DRAWN - J.L.B.	REVISED - J.L.B.
CHECKED - S.M.W.	REVISED - S.M.W.
DATE - MARCH 2016	REVISED - AUGUST 2016

STATE OF ILLINOIS  
DEPARTMENT OF TRANSPORTATION

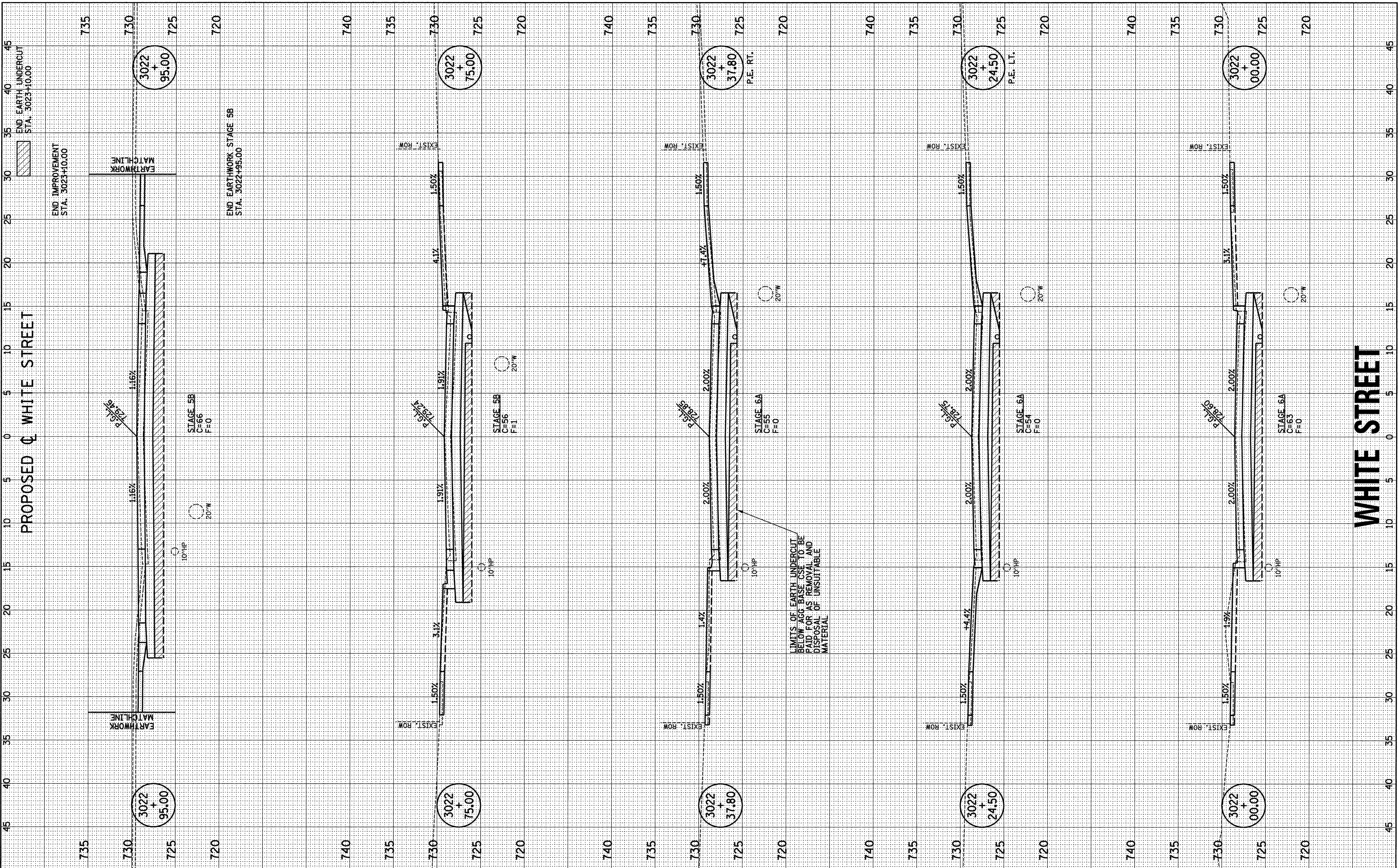
CROSS SECTIONS - WHITE STREET

SCALE : 1/4" = 1'-0" HOR. 1/8" = 1'-0" VERT. SHEET NO. 397 OF 412 SHEETS STA. 3019+96.00 TO STA. 3021+50.00

F.A.U. RTE.	SECTION	COUNTY	TOTAL SHEETS	SHEET NO.
	15-00304-02-PV	CHAMPAIGN	412	397
MCORE PROJECT 3		CONTRACT NO. 91540		
JOB NO. C-95-306-16		ILLINOIS FED. AID PROJECT T16-5181(058)		

FINAL SURVEY	BY	DATE
NO. _____		
PLOTTED		
DATE		
AREAS CHECKED		
NO.		

ORIGINAL SURVEY	BY	DATE
NO. _____		
PLOTTED		
DATE		
AREAS CHECKED		
NO.		



FILE NAME = p:\c0010720\_mcore\plans\sheets\Project3\P3-sht-WHI-xssht.dgn  
 PLOT DATE = 8/25/2016 2:08:02 PM

DESIGNED - J.L.B.	REVISED - J.A.J.
DRAWN - J.L.B.	REVISED - J.L.B.
CHECKED - S.M.W.	REVISED - S.M.W.
DATE - MARCH 2016	REVISED - AUGUST 2016

STATE OF ILLINOIS  
DEPARTMENT OF TRANSPORTATION

CROSS SECTIONS - WHITE STREET

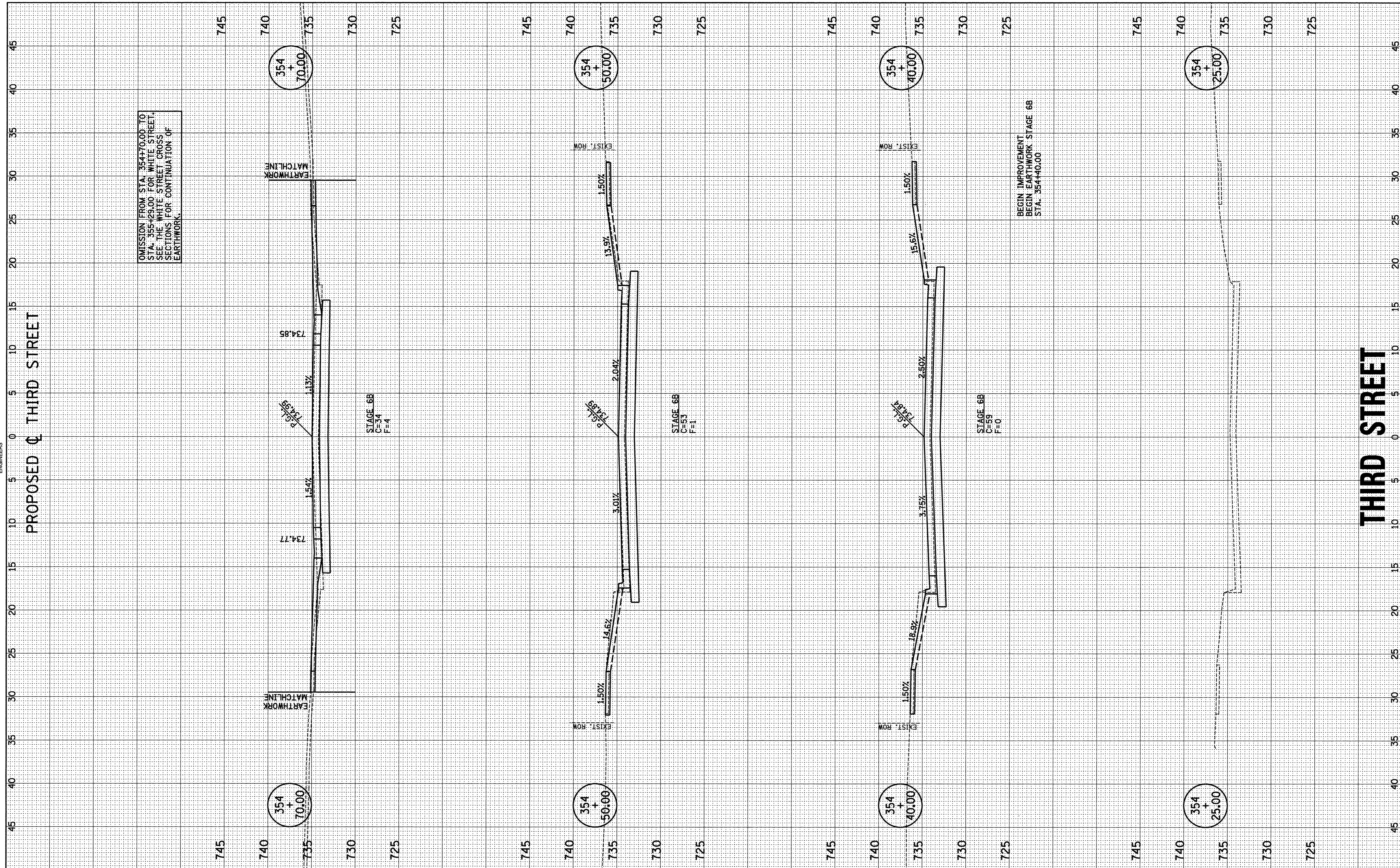
SCALE: 1" = 5' HOR  
1" = 5' VERT  
SHEET NO. 398 OF 412 SHEETS  
STA. 3022+00.00 TO STA. 3022+95.00

F.A.U. RTE.	SECTION	COUNTY	TOTAL SHEETS	SHEET NO.
	15-00304-02-PV	CHAMPAIGN	412	398
MCORE PROJECT 3		CONTRACT NO. 91540		
JOB NO. C-95-306-16 ILLINOIS FED. AID PROJECT TIG-51810581				



FINAL SURVEY	BY	DATE
NOTE BOOK NO.		
SURVEYED		
PLOTTED		
TEMPLATE		
AREAS		
CHECKED		

ORIGINAL SURVEY	BY	DATE
NOTE BOOK NO.		
SURVEYED		
PLOTTED		
TEMPLATE		
AREAS		
CHECKED		



BEGIN IMPROVEMENT BEGIN EARTHWORK STAGE 6B STA. 35+40.00

FILE NAME = p:\c0010720\_mcore\plans\sheets\Project3\P3-sht-THI-xssht.dgn  
 PLOT DATE = 8/25/2016 2:07:01 PM

DESIGNED - J.L.B.	REVISED - J.A.J.
DRAWN - J.L.B.	REVISED - J.L.B.
CHECKED - S.M.W.	REVISED - S.M.W.
DATE - MARCH 2016	REVISED - AUGUST 2016

STATE OF ILLINOIS  
DEPARTMENT OF TRANSPORTATION

CROSS SECTIONS - THIRD STREET

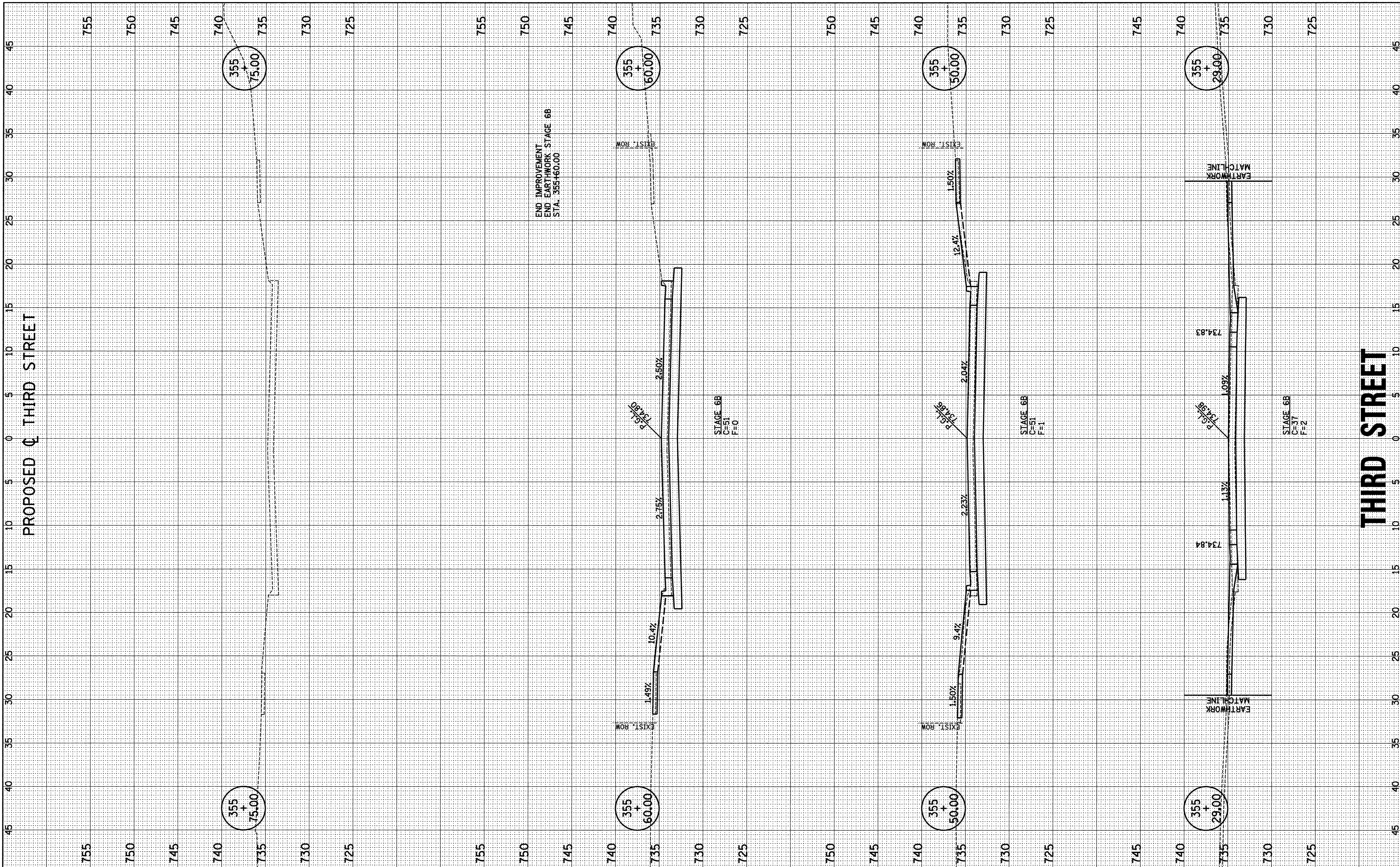
SCALE : 1" = 5' HOR. 1" = 5' VERT. SHEET NO. 399 OF 412 SHEETS STA. 35+25.00 TO STA. 35+70.00

F.A.U. RTE.	SECTION	COUNTY	TOTAL SHEETS	SHEET NO.
15-00304-02-PV		CHAMPAIGN	412	399
MCORE PROJECT 3		CONTRACT NO. 91540		
JOB NO. C-95-306-16		ILLINOIS FED. AID PROJECT T16-5181(058)		



FINAL SURVEY	BY	DATE
NOTE BOOK NO.		
SURVEYED		
TEMPERATURE		
AREAS CHECKED		

ORIGINAL SURVEY	BY	DATE
NOTE BOOK NO.		
SURVEYED		
TEMPERATURE		
AREAS CHECKED		



FILE NAME = p:\c0010720\_mcore\plans\sheets\Project3\P3-sht-THI-xssht.dgn  
 PLOT DATE = 8/25/2016 2:07:05 PM

DESIGNED - J.L.B.	REVISED - J.A.J.
DRAWN - J.L.B.	REVISED - J.L.B.
CHECKED - S.M.W.	REVISED - S.M.W.
DATE - MARCH 2016	REVISED - AUGUST 2016

STATE OF ILLINOIS  
DEPARTMENT OF TRANSPORTATION

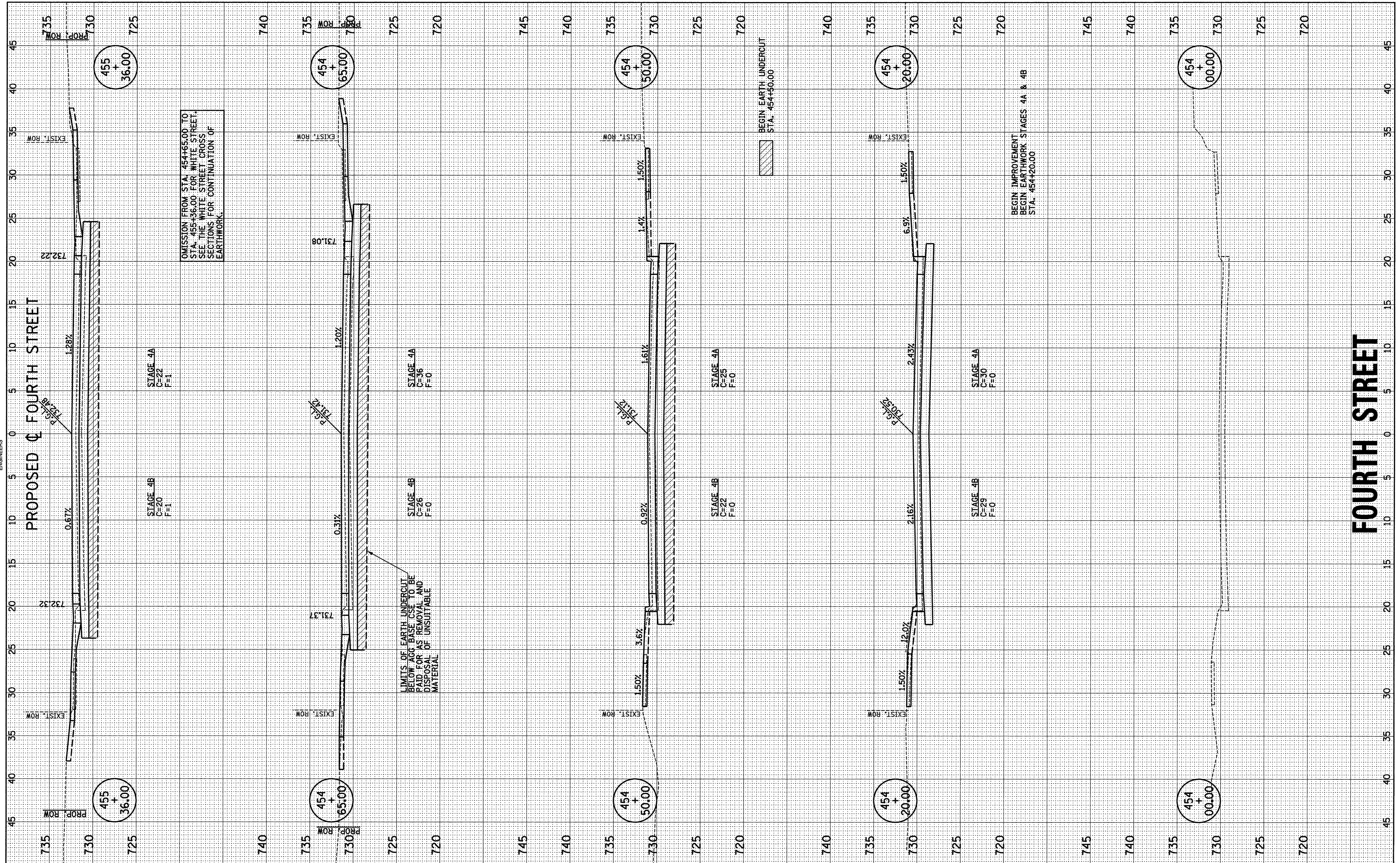
CROSS SECTIONS - THIRD STREET

SCALE: 1" = 10' HOR. 1" = 4' VERT. SHEET NO. 400 OF 412 SHEETS STA. 355+29.00 TO STA. 355+75.00

F.A.U. RTE.	SECTION	COUNTY	TOTAL SHEETS	SHEET NO.
	15-00304-02-PV	CHAMPAIGN	412	400
MCORE PROJECT 3		CONTRACT NO. 91540		
JOB NO. C-95-306-16		ILLINOIS FED. AID PROJECT TIG-51810580		

FINAL SURVEY  
NOTE BOOK NO. \_\_\_\_\_  
DATE \_\_\_\_\_  
BY \_\_\_\_\_  
SURVEYED PLOTTED TEMPLATE AREAS CHECKED

ORIGINAL SURVEY  
NOTE BOOK NO. \_\_\_\_\_  
DATE \_\_\_\_\_  
BY \_\_\_\_\_  
SURVEYED PLOTTED TEMPLATE AREAS CHECKED



FILE NAME = p:\c0010720\_mcore\plans\sheet\Project3\1P3-sht-FOU-xssht.dgn  
PLOT DATE = 8/25/2016 2:06:44 PM

DESIGNED - J.L.B.      REVISED - J.A.J.  
DRAWN - J.L.B.        REVISED - J.L.B.  
CHECKED - S.M.W.     REVISED - S.M.W.  
DATE - MARCH 2016   REVISED - AUGUST 2016

STATE OF ILLINOIS  
DEPARTMENT OF TRANSPORTATION

CROSS SECTIONS - FOURTH STREET

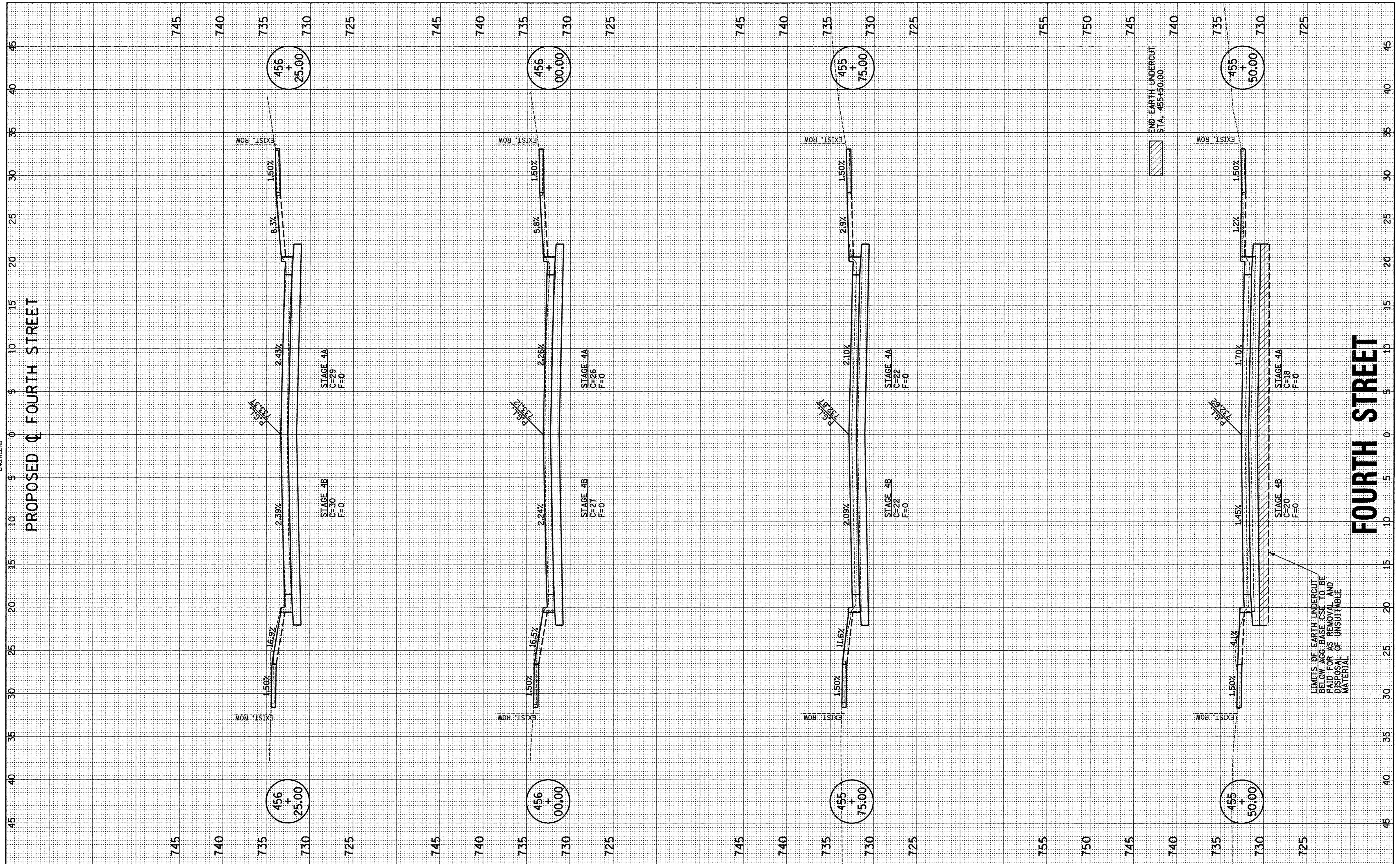

SCALE : 1/4" = 5' HOR.      SHEET NO. 401 OF 412 SHEETS      STA. 454+00.00 TO STA. 455+36.00

F.A.U. RTE.	SECTION	COUNTY	TOTAL SHEETS	SHEET NO.
	15-00304-02-PV	CHAMPAIGN	412	401
MCORE PROJECT 3		CONTRACT NO. 91540		
JOB NO. C-95-306-16 ILLINOIS FED. AID PROJECT TIG-5181(058)				



FINAL SURVEY	BY	DATE
NOTE BOOK NO.		
SURVEYED AREAS		
TEMPLATES		
CHECKED AREAS		

ORIGINAL SURVEY	BY	DATE
NOTE BOOK NO.		
SURVEYED AREAS		
TEMPLATES		
CHECKED AREAS		



FILE NAME = p:\c0010720\_mcore\plans\sheet3\Project3\3-sht-FOU-xssht.dgn  
 PLOT DATE = 8/25/2016 2:06:48 PM

DESIGNED - J.L.B.	REVISED - J.A.J.
DRAWN - J.L.B.	REVISED - J.L.B.
CHECKED - S.M.W.	REVISED - S.M.W.
DATE - MARCH 2016	REVISED - AUGUST 2016

STATE OF ILLINOIS  
 DEPARTMENT OF TRANSPORTATION

CROSS SECTIONS - FOURTH STREET

SCALE : 1" = 10' HORIZ. 1" = 5' VERT. SHEET NO. 402 OF 412 SHEETS STA. 455+50.00 TO STA. 456+25.00

F.A.U. RTE.	SECTION	COUNTY	TOTAL SHEETS	SHEET NO.
	15-00304-02-PV	CHAMPAIGN	412	402
MCORE PROJECT 3		CONTRACT NO. 91540		
JOB NO. C-95-306-16		ILLINOIS FED. AID PROJECT T16-5181(058)		

LIMITS OF EARTH UNDERCUT BELOW AGG. BASE USE TO BE PAID FOR AS REMOVAL AND DISPOSAL OF UNSUITABLE MATERIAL


PROPOSED  $\phi$  FOURTH STREET

FOURTH STREET



FINAL SURVEY	SURVEYED	BY	DATE
NOTE BOOK	PLOTTED		
NO.	TEMPLATE		
	AREAS		
	CHECKED		

ORIGINAL SURVEY	SURVEYED	BY	DATE
NOTE BOOK	PLOTTED		
NO.	TEMPLATE		
	AREAS		
	CHECKED		



FILE NAME = p:\c0010720\_mcore\plans\sheets\Project3\P3-sht-FOU-xssht.dgn  
 PLOT DATE = 8/25/2016 2:06:54 PM

DESIGNED - J.L.B.	REVISED - J.A.J.
DRAWN - J.L.B.	REVISED - J.L.B.
CHECKED - S.M.W.	REVISED - S.M.W.
DATE - MARCH 2016	REVISED - AUGUST 2016

STATE OF ILLINOIS  
 DEPARTMENT OF TRANSPORTATION

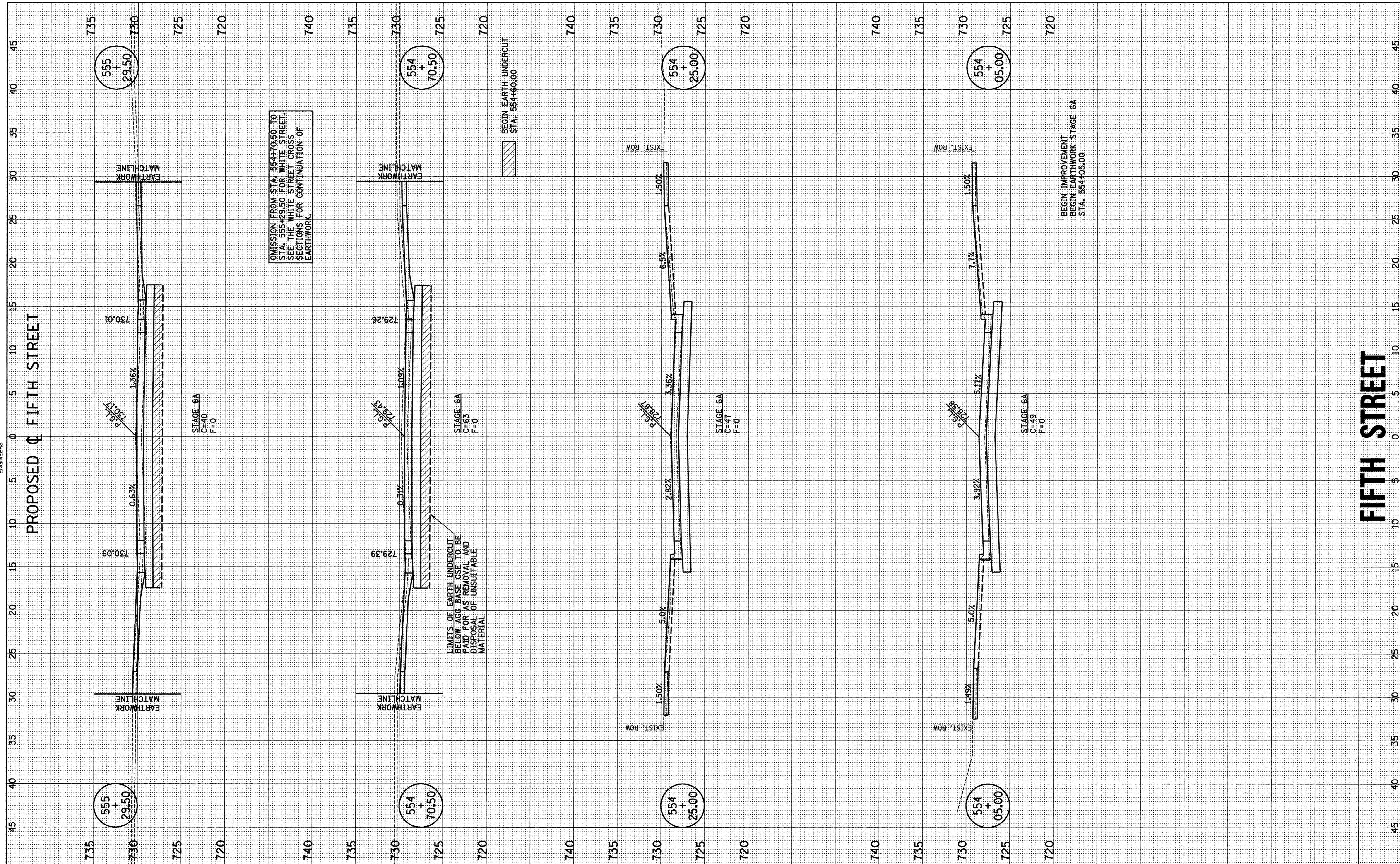
CROSS SECTIONS - FOURTH STREET

SCALE : 1/4" = 5' HOR. 1/8" = 5' VERT. SHEET NO. 403 OF 412 SHEETS STA. 456+50.00 TO STA. 456+75.00

F.A.U. RTE.	SECTION	COUNTY	TOTAL SHEETS	SHEET NO.
	15-00304-02-PV	CHAMPAIGN	412	403
MCORE PROJECT 3			CONTRACT NO. 91540	
JOB NO. C-95-306-16 ILLINOIS FED. AID PROJECT T16-5181(058)				

FINAL SURVEY  
NOTE BOOK NO. \_\_\_\_\_  
DATE \_\_\_\_\_  
BY \_\_\_\_\_

ORIGINAL SURVEY  
NOTE BOOK NO. \_\_\_\_\_  
DATE \_\_\_\_\_  
BY \_\_\_\_\_



FILE NAME = p:\c0010720\_mcore\plans\sheet3\p3-sht-FIF-xssht.dgn  
PLOT DATE = 8/25/2016 2:06:34 PM

DESIGNED - J.L.B.	REVISED - J.A.J.
DRAWN - J.L.B.	REVISED - J.L.B.
CHECKED - S.M.W.	REVISED - S.M.W.
DATE - MARCH 2016	REVISED - AUGUST 2016

STATE OF ILLINOIS  
DEPARTMENT OF TRANSPORTATION

CROSS SECTIONS - FIFTH STREET

SCALE : 1" = 5' HOR. 1" = 1' VERT. SHEET NO. 404 OF 412 SHEETS STA. 554+05.00 TO STA. 555+29.50

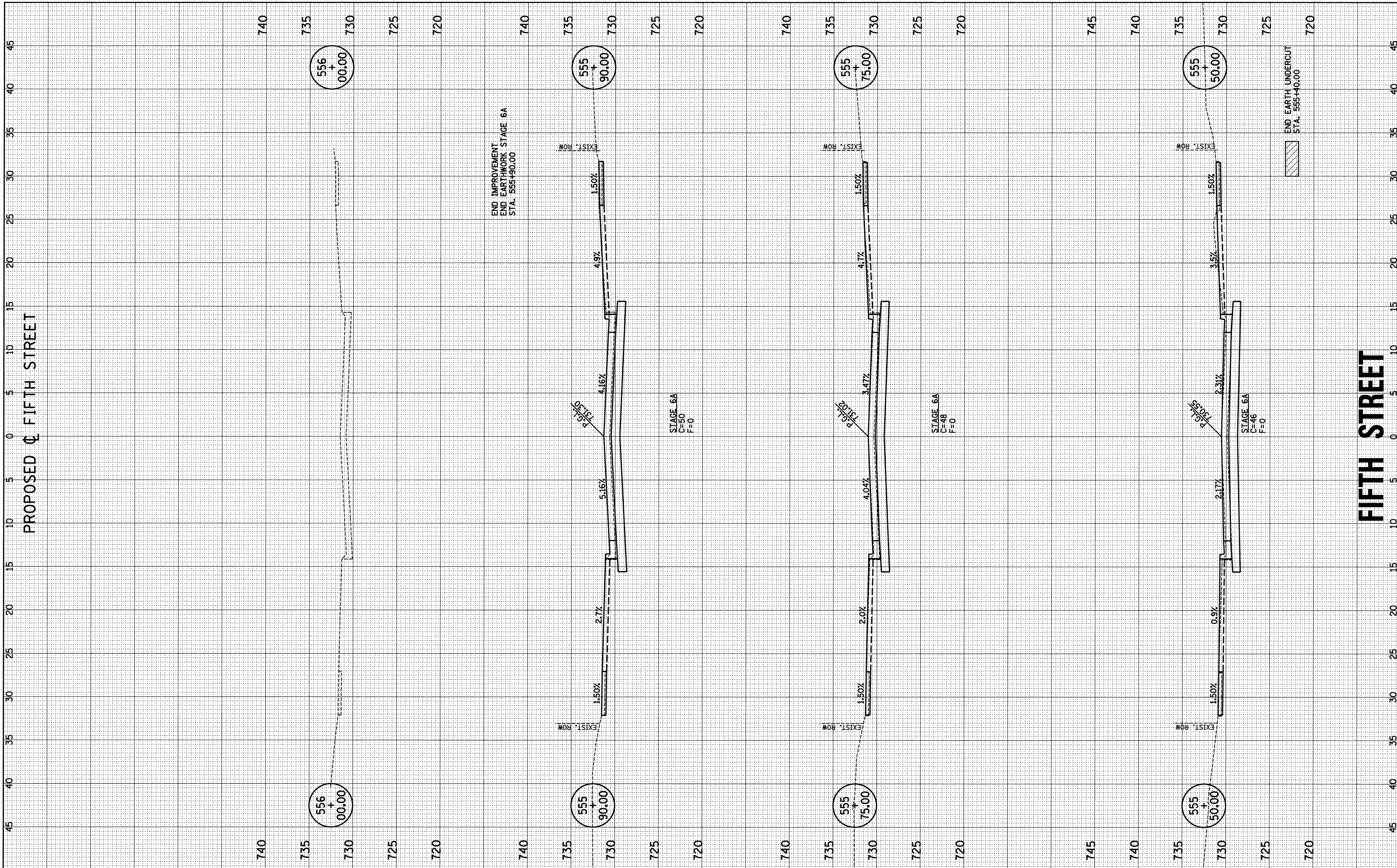
F.A.U. RTE.	SECTION	COUNTY	TOTAL SHEETS	SHEET NO.
	15-00304-02-PV	CHAMPAIGN	412	404
JOB NO. C-95-306-16 ILLINOIS FED. AID PROJECT T16-5181(058)			MCORE PROJECT 3 CONTRACT NO. 91540	

PROPOSED Q FIFTH STREET

FIFTH STREET

ORIGINAL SURVEY	BY	DATE
NOTE BOOK		
NO.		

FINAL SURVEY	BY	DATE
NOTE BOOK		
NO.		



FILE NAME = p:\c0010720\_mcore\plans\sheets\Project3\P3-sht-FIF-xssht.dgn  
 PLOT DATE = 8/25/2016 2:06:38 PM

DESIGNED - J.L.B.	REVISED - J.A.J.
DRAWN - J.L.B.	REVISED - J.L.B.
CHECKED - S.M.W.	REVISED - S.M.W.
DATE - MARCH 2016	REVISED - AUGUST 2016

STATE OF ILLINOIS  
 DEPARTMENT OF TRANSPORTATION

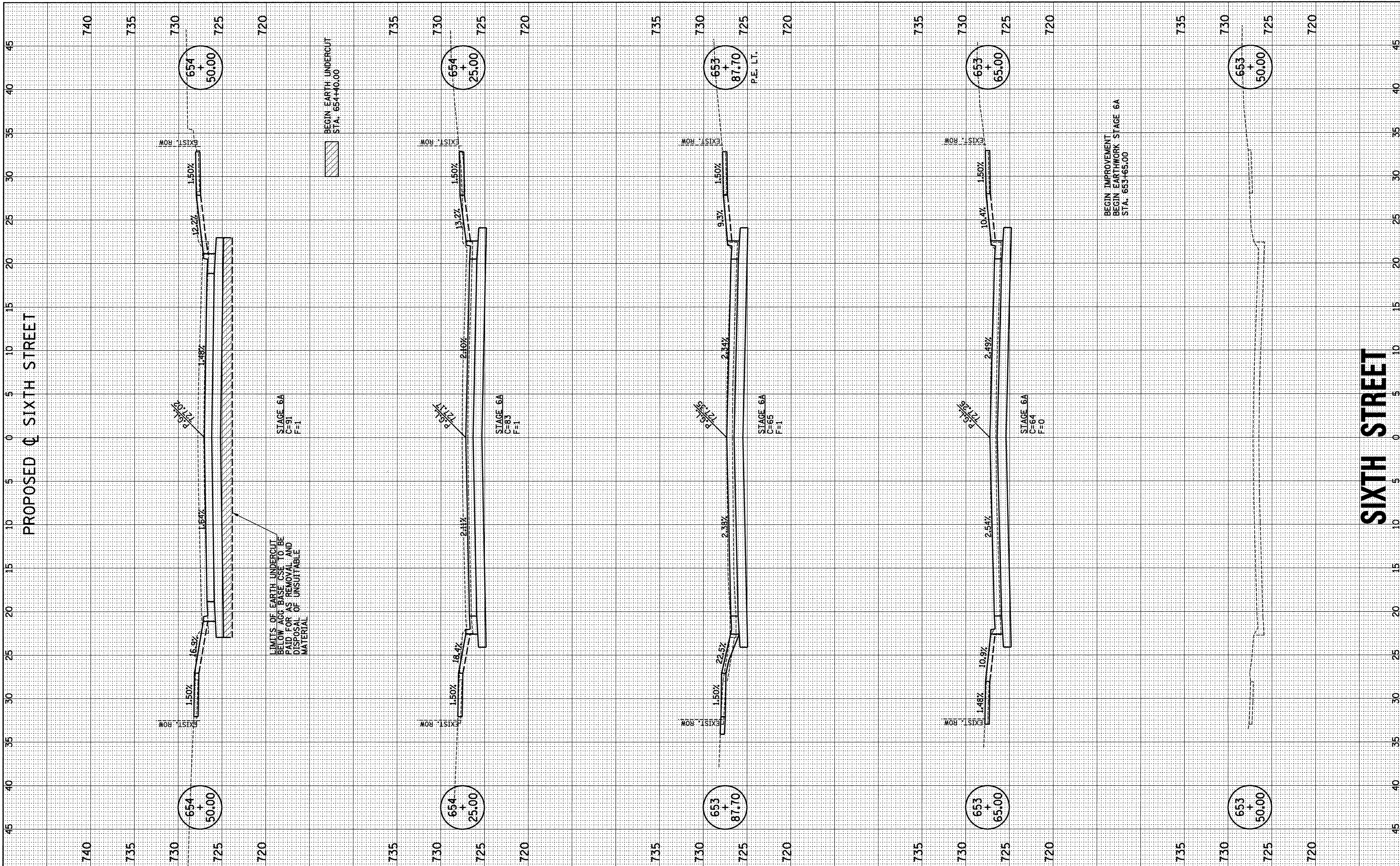
CROSS SECTIONS - FIFTH STREET

SCALE : 1" = 40' HOR. 1" = 5' VERT. SHEET NO. 405 OF 412 SHEETS STA. 555+50.00 TO STA. 556+00.00

F.A.U. RTE.	SECTION	COUNTY	TOTAL SHEETS	SHEET NO.
	15-00304-02-PV	CHAMPAIGN	412	405
MCORE PROJECT 3		CONTRACT NO. 91540		
JOB NO. C-95-306-16		ILLINOIS FED. AID PROJECT T16-51810581		

FINAL SURVEY	BY	DATE
NOTE BOOK		
NO.		

ORIGINAL SURVEY	BY	DATE
NOTE BOOK		
NO.		



FILE NAME = p:\c0010720\_mcore\plans\sheets\Project3\3-sht-SIXN-xsst.dgn  
 PLOT DATE = 8/25/2016 2:06:24 PM

DESIGNED - J.L.B.	REVISED - J.A.J.
DRAWN - J.L.B.	REVISED - J.L.B.
CHECKED - S.M.W.	REVISED - S.M.W.
DATE - MARCH 2016	REVISED - AUGUST 2016

STATE OF ILLINOIS  
DEPARTMENT OF TRANSPORTATION

CROSS SECTIONS - SIXTH STREET

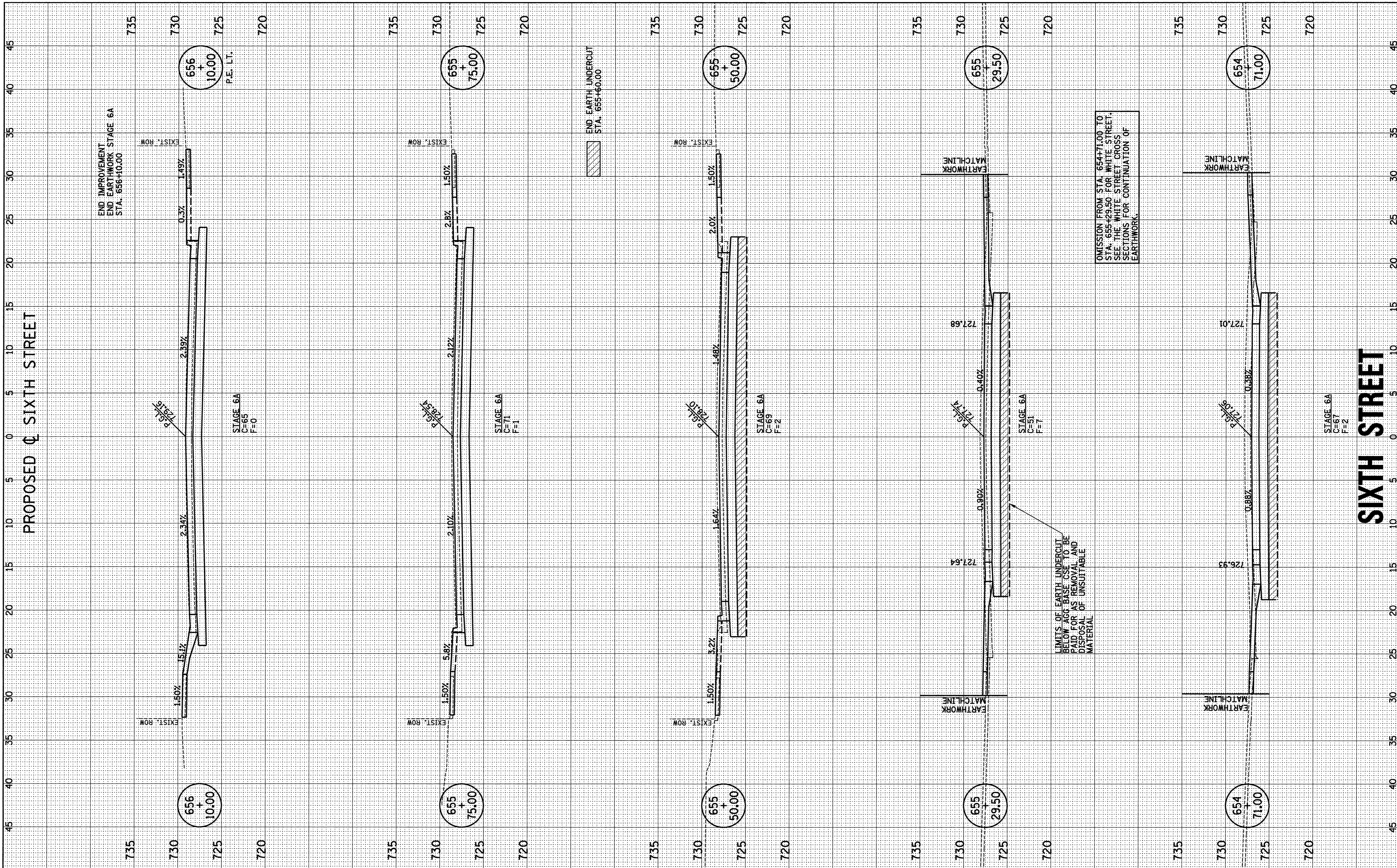
SCALE: 1" = 20' HOR. 1" = 5' VERT. SHEET NO. 406 OF 412 SHEETS STA. 653+50.00 TO STA. 654+50.00

F.A.U. RTE.	SECTION	COUNTY	TOTAL SHEETS	SHEET NO.
	15-00304-02-PV	CHAMPAIGN	412	406
MCORE PROJECT 3			CONTRACT NO. 91540	
JOB NO. C-95-306-16			ILLINOIS FED. AID PROJECT T16-5181(058)	



FINAL SURVEY	BY	DATE
PLOTTED		
REVISIONS		
AREAS CHECKED		
NO.		

ORIGINAL SURVEY	BY	DATE
PLOTTED		
REVISIONS		
AREAS CHECKED		
NO.		



PROPOSED  $\phi$  SIXTH STREET

SIXTH STREET

FILE NAME = p:\c0010720\_mcore\plans\sheets\Project3\P3-sht-SIXN-xssht.dgn  
 PLOT DATE = 8/25/2016 2:06:28 PM

DESIGNED - J.L.B.	REVISED - J.A.J.
DRAWN - J.L.B.	REVISED - J.L.B.
CHECKED - S.M.W.	REVISED - S.M.W.
DATE - MARCH 2016	REVISED - AUGUST 2016

STATE OF ILLINOIS  
 DEPARTMENT OF TRANSPORTATION

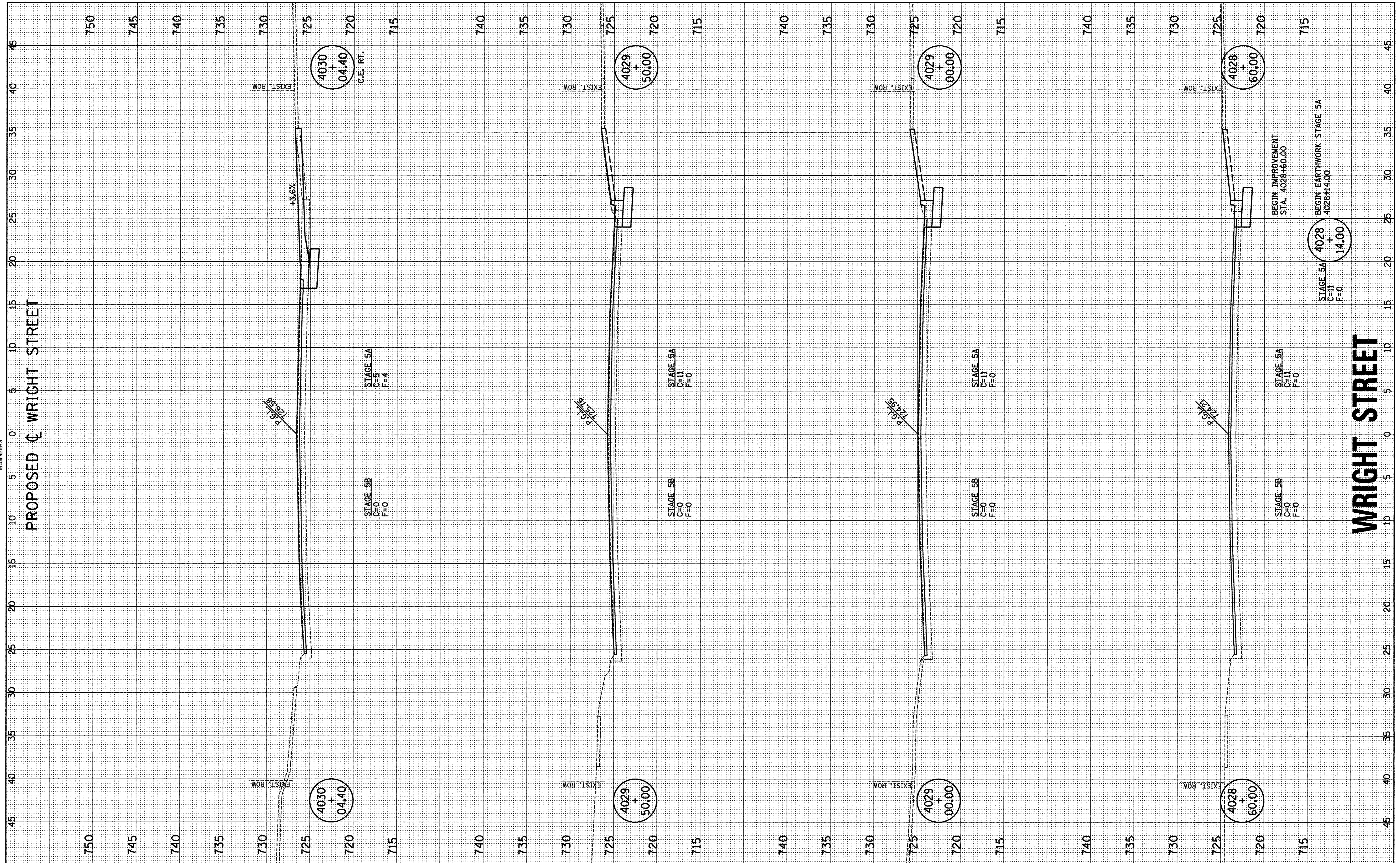
CROSS SECTIONS - SIXTH STREET

SCALE: 1" = 5' HOR, 1" = 5' VERT SHEET NO. 407 OF 412 SHEETS STA. 654+71.00 TO STA. 656+10.00

F.A.U. RTE.	SECTION	COUNTY	TOTAL SHEETS	SHEET NO.
	15-00304-02-PV	CHAMPAIGN	412	407
MCORE PROJECT 3		CONTRACT NO. 91540		
JOB NO. C-95-306-16		ILLINOIS FED. AID PROJECT TIG-5181058		

FINAL SURVEY NO.	SURVEYED BY	DATE
NOTE BOOK	TEMPLATED AREAS	CHECKED AREAS

ORIGINAL SURVEY NO.	SURVEYED BY	DATE
NOTE BOOK	TEMPLATED AREAS	CHECKED AREAS



FILE NAME = p:\c0010720\_mcore\plans\sheets\Project3\p3-sht-WRT-xssht.dgn  
 PLOT DATE = 8/25/2016 2:06:02 PM

DESIGNED - J.L.B.	REVISED - J.A.J.
DRAWN - J.L.B.	REVISED - J.L.B.
CHECKED - S.M.W.	REVISED - S.M.W.
DATE - MARCH 2016	REVISED - AUGUST 2016

STATE OF ILLINOIS  
DEPARTMENT OF TRANSPORTATION

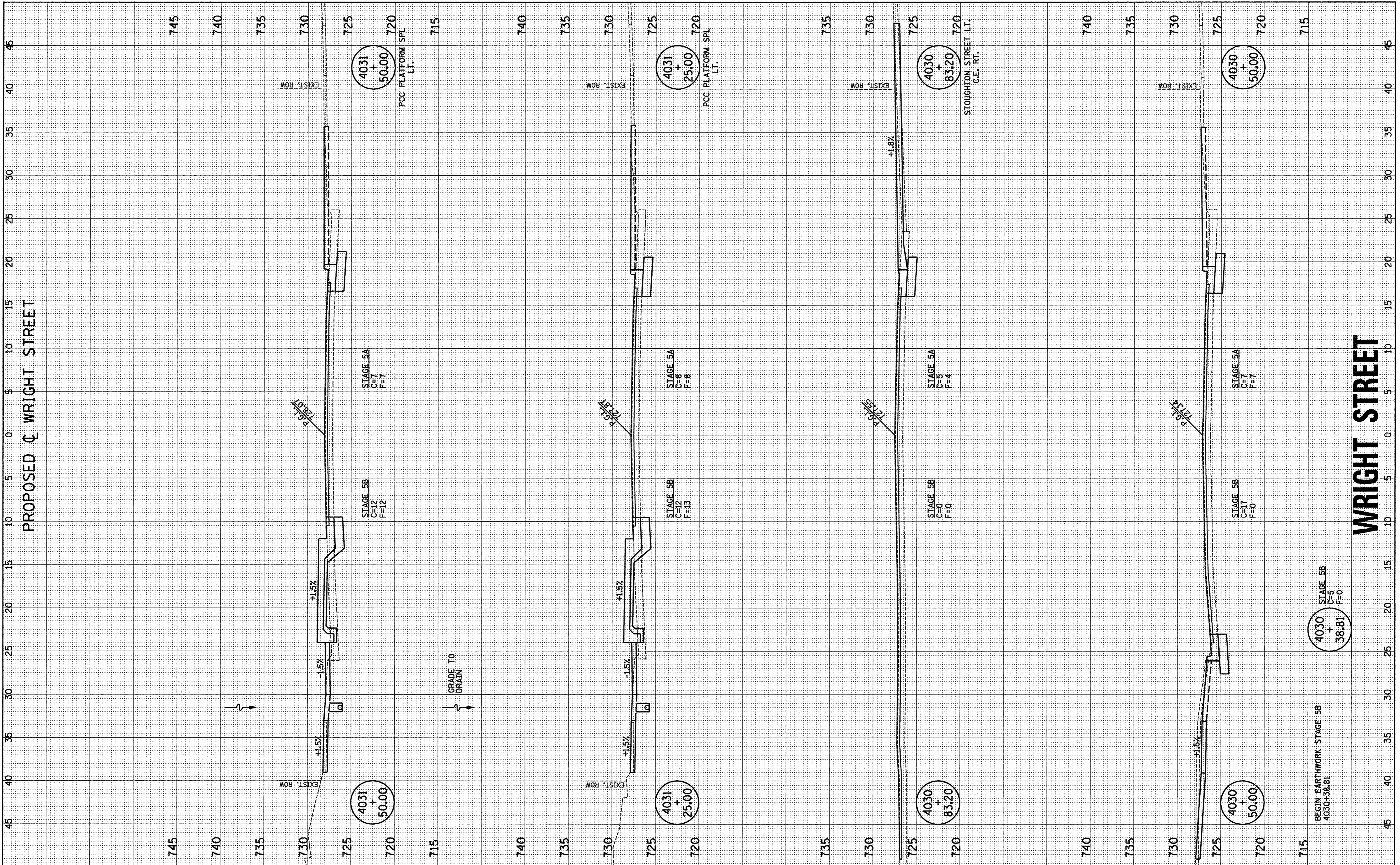
CROSS SECTIONS - WRIGHT STREET

SCALE : 1" = 50' HOR. 1" = 5' VERT. SHEET NO. 408 OF 412 SHEETS STA. 4028+60.00 TO STA. 4030+04.40

F.A.U. RTE.	SECTION	COUNTY	TOTAL SHEETS	SHEET NO.
	15-00304-02-PV	CHAMPAIGN	412	408
MCORE PROJECT 3		CONTRACT NO. 91540		
JOB NO. C-95-306-16		ILLINOIS FED. AID PROJECT T16-5181(058)		

FINAL SURVEY	BY	DATE
NOTE BOOK		
NO.		
SURVEYED		
TEMPLATE		
AREAS CHECKED		

ORIGINAL SURVEY	BY	DATE
NOTE BOOK		
NO.		
SURVEYED		
TEMPLATE		
AREAS CHECKED		



FILE NAME = p:\c0010720\_mcore\plans\sheets\Project3\P3-sht-wrt-xxsht.dgn  
 PLOT DATE = 8/25/2016 2:06:06 PM

DESIGNED - J.L.B.	REVISED - J.A.J.
DRAWN - J.L.B.	REVISED - J.L.B.
CHECKED - S.M.W.	REVISED - S.M.W.
DATE - MARCH 2016	REVISED - AUGUST 2016

STATE OF ILLINOIS  
DEPARTMENT OF TRANSPORTATION

CROSS SECTIONS - WRIGHT STREET

SCALE: 1/4" = 1' HOR. 1/8" = 1' VERT. SHEET NO. 409 OF 412 SHEETS STA. 4030+50.00 TO STA. 4031+50.00

F.A.U. RTE.	SECTION	COUNTY	TOTAL SHEETS	SHEET NO.
	15-00304-02-PV	CHAMPAIGN	412	409
MCORE PROJECT 3		CONTRACT NO. 91540		
JOB NO. C-95-306-16		ILLINOIS FED. AID PROJECT T16-5181(058)		

BEGIN EARTHWORK STAGE 5B  
4030+38.81  
 4030 + 38.81  
 STAGE 5B  
C=5  
F=0

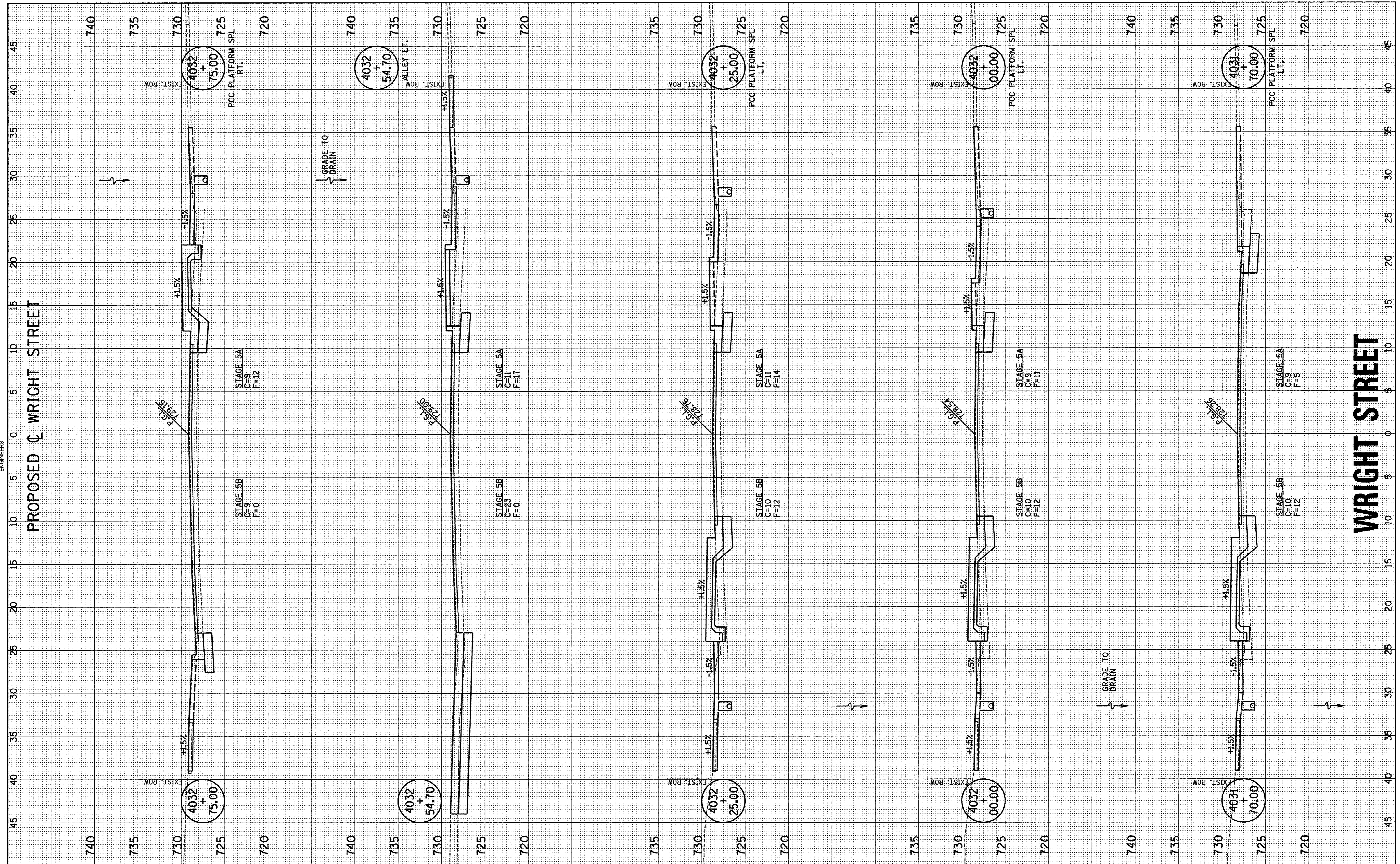
WRIGHT STREET



FINAL SURVEY	BY	DATE
NOTE BOOK		
TOTAL		
AREAS		
CHECKED		



ORIGINAL SURVEY	BY	DATE
NOTE BOOK		
TOTAL		
AREAS		
CHECKED		



FILE NAME = p:\c0010720\_mcore\plans\sheets\Project3\P3-sht-WRT-xssht.dgn  
 PLOT DATE = 8/25/2016 2:06:10 PM

DESIGNED - J.L.B.	REVISED - J.A.J.
DRAWN - J.L.B.	REVISED - J.L.B.
CHECKED - S.M.W.	REVISED - S.M.W.
DATE - MARCH 2016	REVISED - AUGUST 2016

STATE OF ILLINOIS  
 DEPARTMENT OF TRANSPORTATION


CROSS SECTIONS - WRIGHT STREET

SCALE : 1" = 10' HORIZ. 1" = 2' VERT. SHEET NO. 410 OF 412 SHEETS STA. 4031+70.00 TO STA. 4032+75.00

F.A.U. RTE.	SECTION	COUNTY	TOTAL SHEETS	SHEET NO.
	15-00304-02-PV	CHAMPAIGN	412	410
MCORE PROJECT 3			CONTRACT NO. 91540	
JOB NO. C-95-306-16 ILLINOIS FED. AID PROJECT T16-5181(058)				

FINAL SURVEY	SURVEYED	BY	DATE
NOTE BOOK	NO.		
AREAS CHECKED			
AREAS CHECKED			

ORIGINAL SURVEY	SURVEYED	BY	DATE
NOTE BOOK	NO.		
AREAS CHECKED			
AREAS CHECKED			



FILE NAME = p:\c0010720\_mcore\plans\sheets\Project3\13-sht-WRT-xssht.dgn  
 PLOT DATE = 8/25/2016 2:06:14 PM

DESIGNED	- J.L.B.	REVISED	- J.A.J.
DRAWN	- J.L.B.	REVISED	- J.L.B.
CHECKED	- S.M.W.	REVISED	- S.M.W.
DATE	- MARCH 2016	REVISED	- AUGUST 2016

STATE OF ILLINOIS  
DEPARTMENT OF TRANSPORTATION

CROSS SECTIONS - WRIGHT STREET

SCALE: 1/4" = 5' HOR. 1/8" = 1' VERT. SHEET NO. 411 OF 412 SHEETS STA. 4033+00.00 TO STA. 4033+97.00

F.A.U. RTE.	SECTION	COUNTY	TOTAL SHEETS	SHEET NO.
	15-00304-02-PV	CHAMPAIGN	412	411
MCORE PROJECT 3		CONTRACT NO. 91540		
JOB NO. C-95-306-16 ILLINOIS FED. AID PROJECT T16-5181(05B)				

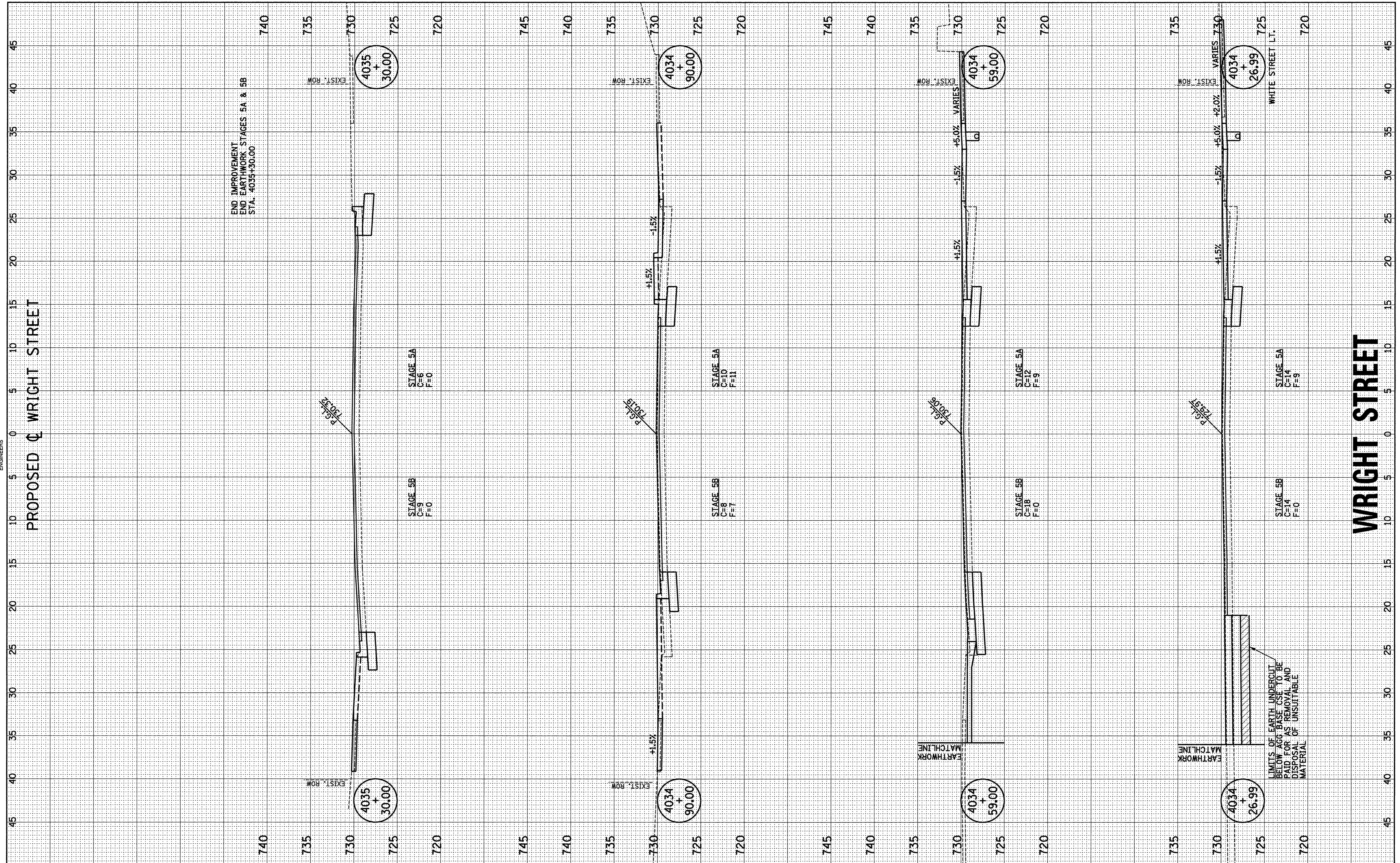
WRIGHT STREET

PROPOSED Q WRIGHT STREET

FINAL SURVEY  
 SURVEYED BY \_\_\_\_\_ DATE \_\_\_\_\_  
 NOTE BOOK NO. \_\_\_\_\_  
 TEMPLATE AREAS CHECKED \_\_\_\_\_  
 AREAS CHECKED \_\_\_\_\_



ORIGINAL SURVEY  
 SURVEYED BY \_\_\_\_\_ DATE \_\_\_\_\_  
 NOTE BOOK NO. \_\_\_\_\_  
 TEMPLATE AREAS CHECKED \_\_\_\_\_  
 AREAS CHECKED \_\_\_\_\_



FILE NAME = p:\c0010720\_mcore\plans\sheets\Project3\3-sht-wrt-xssht.dgn  
 PLOT DATE = 8/25/2016 2:06:18 PM

DESIGNED - J.L.B.	REVISED - J.A.J.
DRAWN - J.L.B.	REVISED - J.L.B.
CHECKED - S.M.W.	REVISED - S.M.W.
DATE - MARCH 2016	REVISED - AUGUST 2016

STATE OF ILLINOIS  
 DEPARTMENT OF TRANSPORTATION

CROSS SECTIONS - WRIGHT STREET

SCALE : 1" = 5' HOR  
 1" = 5' VERT SHEET NO. 412 OF 412 SHEETS STA. 4034+26.99 TO STA. 4035+30.00

F.A.U. RTE.	SECTION	COUNTY	TOTAL SHEETS	SHEET NO.
	15-00304-02-PV	CHAMPAIGN	412	412
MCORE PROJECT 3		CONTRACT NO. 91540		
JOB NO. C-95-306-16 ILLINOIS FED. AID PROJECT TIG-5181(058)				