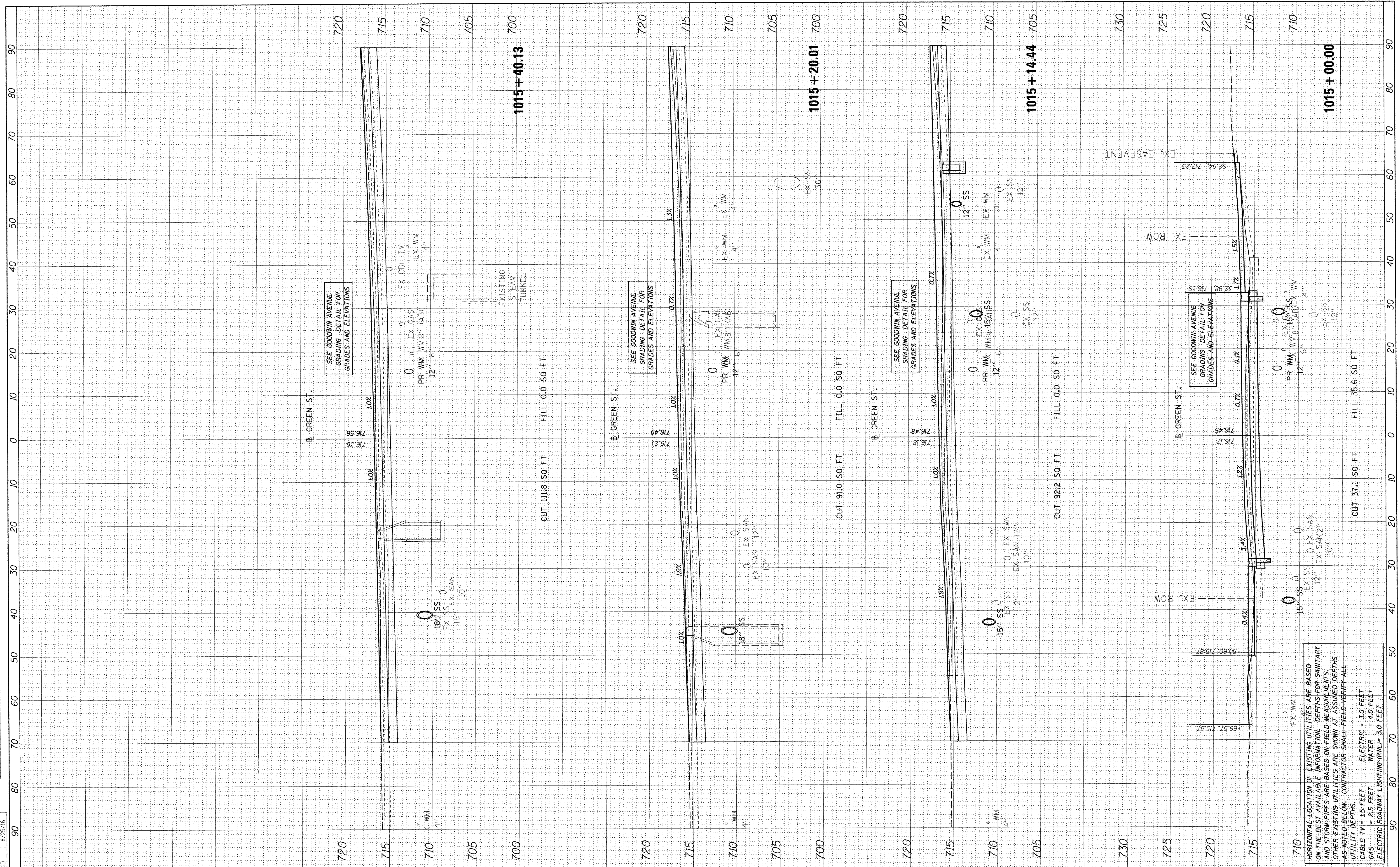


FINAL SURVEY	SURVEYED	BY	DATE
NOTE BOOK	PLOTTED		
NO.	TEMPLATE		
	AREAS CHECKED		



ORIGINAL SURVEY	SURVEYED	BY	DATE
NOTE BOOK	PLOTTED		
NO.	TEMPLATE		
	AREAS CHECKED		

LAYOUT	DLC	3/10/16
DRAWN	DLC	8/24/16
REVIEWED	MGD	8/25/16



FILE NAME = I:\14_jobs\141.0131\CAD\Road\Sheet\c-301.dgn	USER NAME = carr01216	DESIGNED - DLC	REVISED -	STATE OF ILLINOIS DEPARTMENT OF TRANSPORTATION	PROJECT 1 - GREEN STREET CROSS SECTIONS	F.A. RTE. 7126	SECTION 15-00304-01-PV	COUNTY CHAMPAIGN	TOTAL SHEETS 236	SHEET NO. 201	
Default	PLOT SCALE = 10.0000' / 1"	DRAWN - DLC	REVISED -			SCALE:	SHEET OF SHEETS	STA. 1015+00.00 TO STA. 1015+40.13	JOB NO. C-95-305-16	ILLINOIS FED. AID PROJECT	CONTRACT NO. 91539
	PLOT DATE = 8/25/2016	CHECKED - MGD	REVISED -								
		DATE - 8/26/2016	REVISED -								

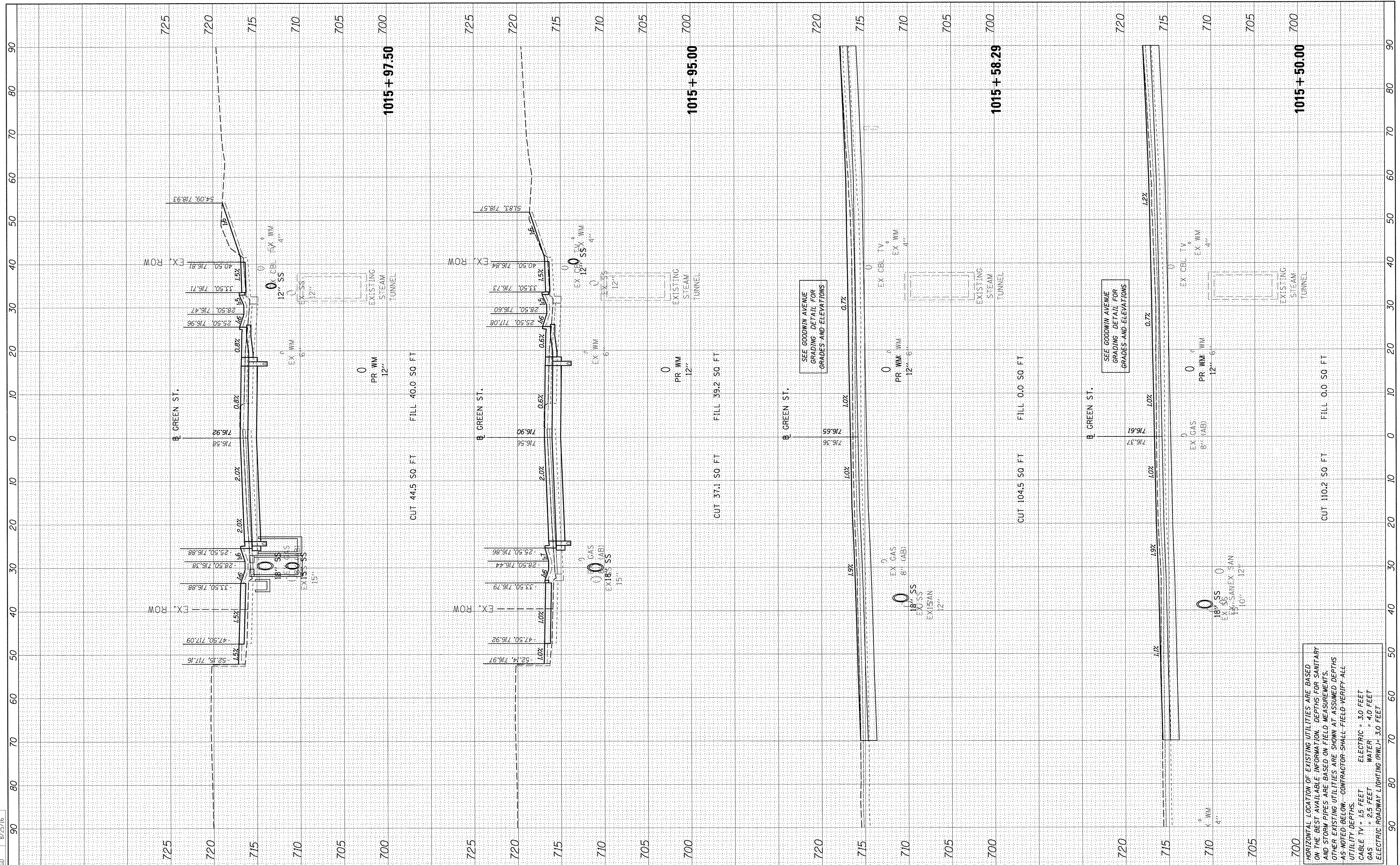
HORIZONTAL LOCATION OF EXISTING UTILITIES ARE BASED ON THE BEST AVAILABLE INFORMATION. DEPTHS FOR SANITARY AND STORM PIPES ARE BASED ON FIELD MEASUREMENTS. OTHER EXISTING UTILITIES ARE SHOWN AT ASSUMED DEPTHS AS NOTED BELOW. CONTRACTOR SHALL FIELD VERIFY ALL UTILITY DEPTHS.
 CABLE TV = 15 FEET
 GAS = 2.5 FEET
 ELECTRIC = 3.0 FEET
 WATER = 4.0 FEET
 ELECTRIC ROADWAY LIGHTING (RWL) = 3.0 FEET

FINAL SURVEY	SURVEYED	BY	DATE
NOTE BOOK	PLOTTED		
AREAS CHECKED	TEMPLATE		
	AREAS		
	CHECKED		



ORIGINAL SURVEY	EXAMINED	BY	DATE
NOTE BOOK	PLOTTED		
AREAS CHECKED	TEMPLATE		
	AREAS		
	CHECKED		

LAYOUT	DLC	3/10/16
DRAWN	DLC	8/24/16
REVIEWED	MGD	8/25/16



HORIZONTAL LOCATION OF EXISTING UTILITIES ARE BASED ON THE BEST AVAILABLE INFORMATION. DEPTHS FOR SANITARY AND STORM PIPES ARE BASED ON FIELD MEASUREMENTS. OTHER EXISTING UTILITIES ARE SHOWN AT ASSUMED DEPTHS AS NOTED BELOW - CONTRACTOR SHALL FIELD VERIFY ALL UTILITY DEPTHS.
 CABLE TV = 15 FEET ELECTRIC = 30 FEET
 GAS = 2.5 FEET WATER = 4.0 FEET
 ELECTRIC ROADWAY LIGHTING (RWL) = 3.0 FEET

FILE NAME = I:\14jobs\14L0131\CAD\Road\Sheet\c-301.dgn
 USER NAME = car-01216

DESIGNED - DLC
 DRAWN - DLC
 CHECKED - MGD
 DATE - 8/26/2016

REVISIONS:
 REVISION -
 REVISION -
 REVISION -
 REVISION -

**STATE OF ILLINOIS
 DEPARTMENT OF TRANSPORTATION**

**PROJECT 1 - GREEN STREET
 CROSS SECTIONS**

SCALE: SHEET OF SHEETS STA. 1015+50.00 TO STA. 1015+97.50

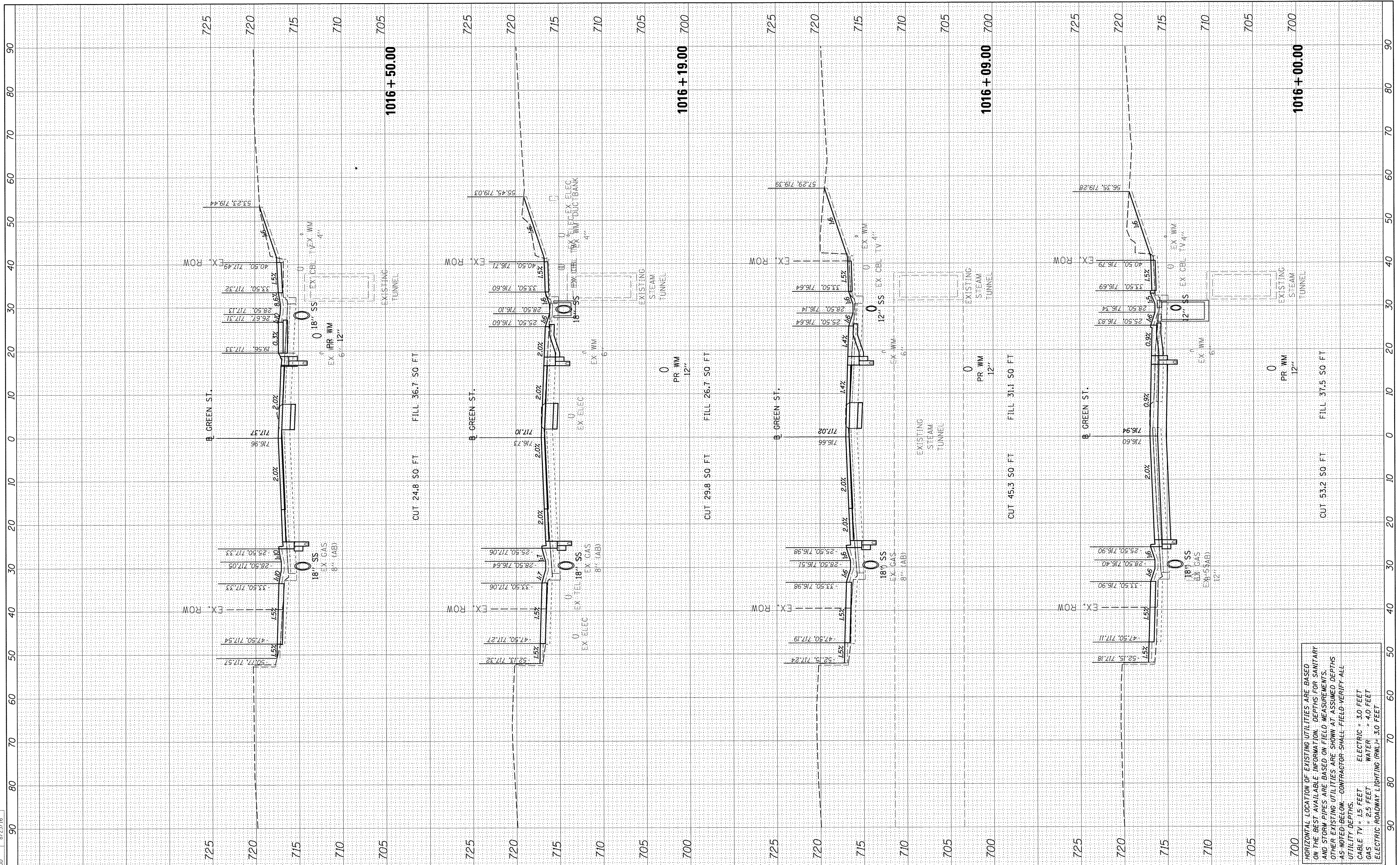
F.A. RTE.	SECTION	COUNTY	TOTAL SHEETS	SHEET NO.
7126	15-00304-01-PV	CHAMPAIGN	236	202
CONTRACT NO. 91539				
JOB NO. C-95-305-16		ILLINOIS FED. AID PROJECT T1C-5181(057)		

FINAL SURVEY	BY	DATE
SURVEYED		
PLOTTED		
NOTE BOOK		
AREAS CHECKED		



ORIGINAL SURVEY	BY	DATE
SURVEYED		
PLOTTED		
NOTE BOOK		
AREAS CHECKED		

LAYOUT	DLC	3/10/16
DRAWN	DLC	8/24/16
REVIEWED	MGD	8/25/16



HORIZONTAL LOCATION OF EXISTING UTILITIES ARE BASED ON THE BEST AVAILABLE INFORMATION. DEPTHS FOR SANITARY AND STORM PIPES ARE BASED ON FIELD MEASUREMENTS. OTHER EXISTING UTILITIES ARE SHOWN AT ASSUMED DEPTHS AS NOTED BELOW - CONTRACTOR SHALL FIELD VERIFY ALL UTILITY DEPTHS.
 CABLE TV = 15 FEET ELECTRIC = 30 FEET
 GAS = 2.5 FEET WATER = 40 FEET
 ELECTRIC ROADWAY LIGHTING (RWL) = 30 FEET

FILE NAME = I:\14jobs\14L0131\CAD\Road\Sheet\c-381.dgn
 USER NAME = carr01216

DESIGNED - DLC
 DRAWN - DLC
 CHECKED - MGD
 DATE - 8/26/2016

REVISED -
 REVISED -
 REVISED -
 REVISED -

**STATE OF ILLINOIS
 DEPARTMENT OF TRANSPORTATION**

**PROJECT 1 - GREEN STREET
 CROSS SECTIONS**

SCALE: SHEET OF SHEETS STA. 1016+00.00 TO STA. 1016+50.00

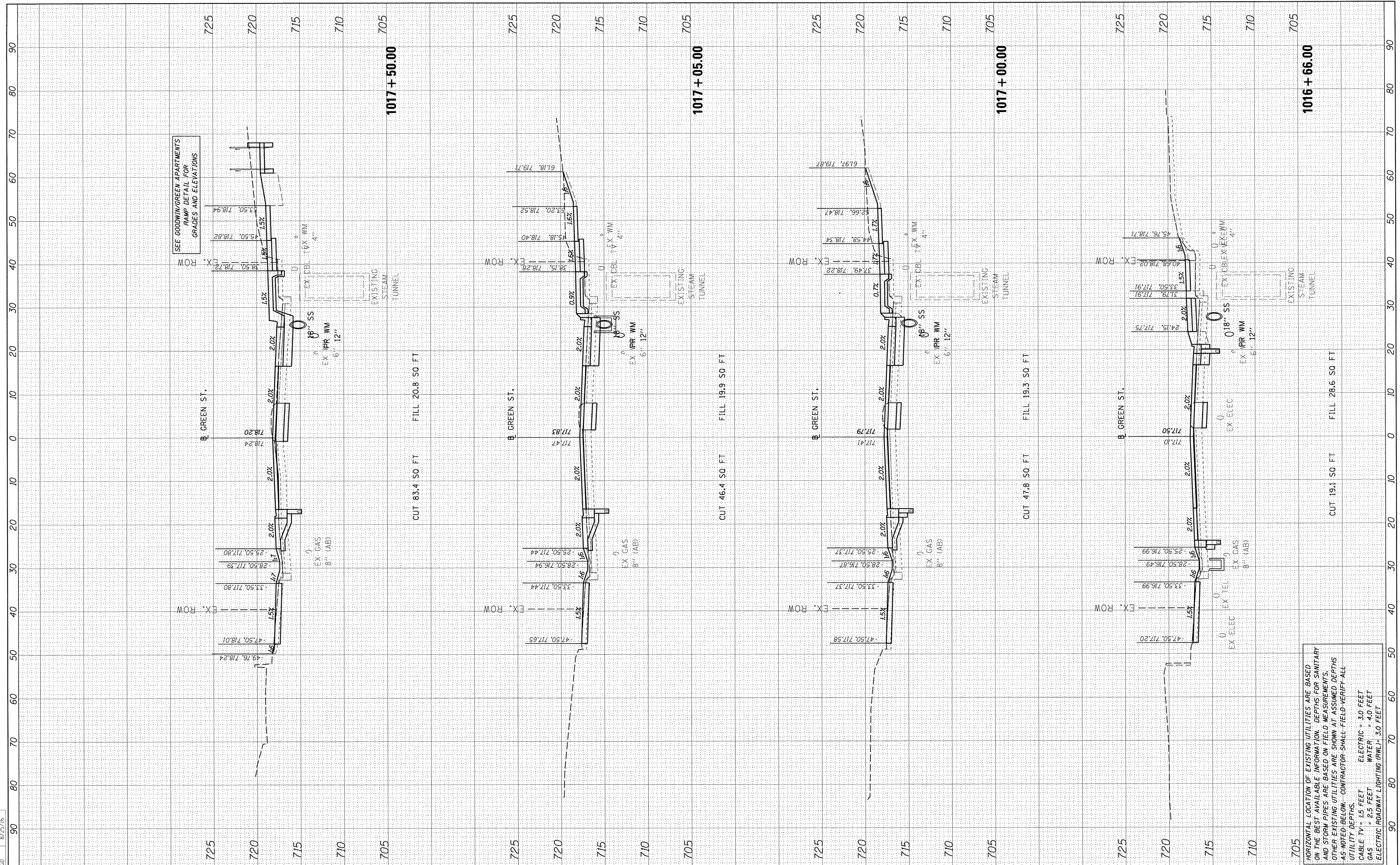
F.A. RTE.	SECTION	COUNTY	TOTAL SHEETS	SHEET NO.
7126	15-00304-01-PV	CHAMPAIGN	236	203
CONTRACT NO.91539				
JOB NO. C-95-305-16			ILLINOIS FED. AID PROJECT TIG-51810571	

FINAL SURVEY	SURVEYED	BY	DATE
NOTE BOOK	PLOTTED		
AREAS CHECKED	TEMPLATE		
	AREAS CHECKED		



ORIGINAL SURVEY	SURVEYED	BY	DATE
NOTE BOOK	PLOTTED		
AREAS CHECKED	TEMPLATE		
	AREAS CHECKED		

LAYOUT	DLC	3/10/16
DRAWN	DLC	8/24/16
REVIEWED	MGD	8/25/16



HORIZONTAL LOCATION OF EXISTING UTILITIES ARE BASED ON THE BEST AVAILABLE INFORMATION. DEPTHS FOR SANITARY AND STORM PIPES ARE BASED ON FIELD MEASUREMENTS. OTHER EXISTING UTILITIES ARE SHOWN AT ASSUMED DEPTHS AS NOTED BELOW. CONTRACTOR SHALL FIELD VERIFY ALL UTILITY DEPTHS.

CABLE TV = 15 FEET ELECTRIC = 3.0 FEET
 GAS = 2.5 FEET WATER = 4.0 FEET
 ELECTRIC ROADWAY LIGHTING (RWL) = 3.0 FEET

FILE NAME =	USER NAME =	DESIGNED -	REVISED -
I:\14\jobs\1410131\CAD\Road\Sheet\c-301.dgn	car-01216	DLC	
		DRAWN -	REVISED -
		DLC	
		CHECKED -	REVISED -
		MGD	
		DATE -	REVISED -
		8/26/2016	

**STATE OF ILLINOIS
 DEPARTMENT OF TRANSPORTATION**

**PROJECT 1 - GREEN STREET
 CROSS SECTIONS**

SCALE: SHEET OF SHEETS STA. 1016+66.00 TO STA. 1017+50.00

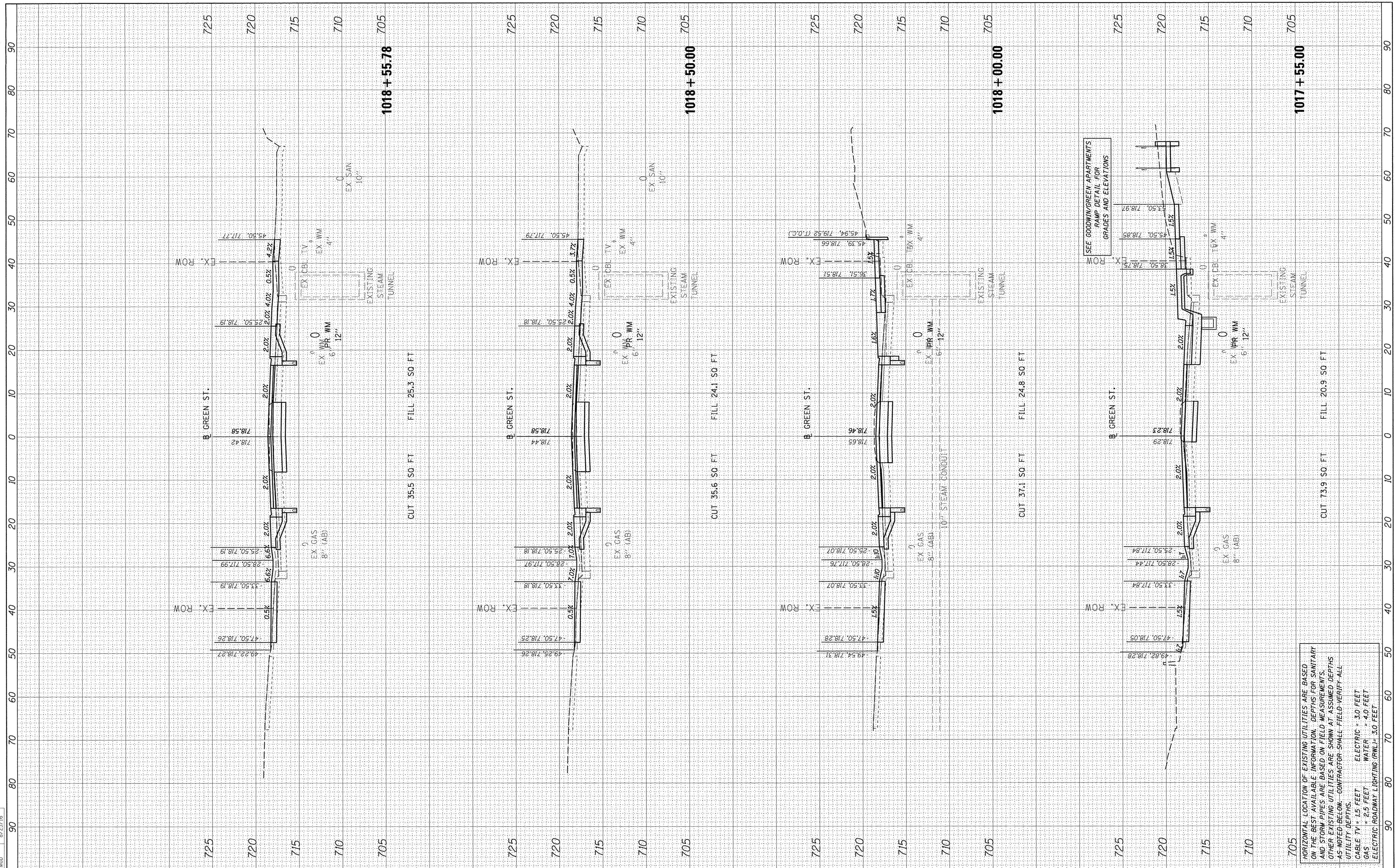
F.A. RTE.	SECTION	COUNTY	TOTAL SHEETS	SHEET NO.
7126	15-00304-01-PV	CHAMPAIGN	236	204
CONTRACT NO. 91539				
JOB NO. C-95-305-16			ILLINOIS FED. AID PROJECT TIG-5181(057)	

DATE	
BY	
FILED	
SURVEY	
NOTE BOOK	
AREAS CHECKED	
NO.	



DATE	
BY	
ORIGINAL	
SURVEY	
NOTE BOOK	
AREAS CHECKED	
NO.	

LAYOUT	DLC	3/10/16
DRAWN	DLC	8/24/16
REVIEWED	MGD	8/25/16



HORIZONTAL LOCATION OF EXISTING UTILITIES ARE BASED ON THE BEST AVAILABLE INFORMATION. DEPTHS FOR SANITARY AND STORM PIPES ARE BASED ON FIELD MEASUREMENTS. OTHER EXISTING UTILITIES ARE SHOWN AT ASSUMED DEPTHS AS NOTED BELOW. CONTRACTOR SHALL FIELD-VERIFY ALL UTILITY DEPTHS.

CABLE TV = 1.5 FEET
ELECTRIC = 3.0 FEET
GAS = 2.5 FEET
WATER = 4.0 FEET
ELECTRIC ROADWAY LIGHTING (RWLL) = 3.0 FEET

FILE NAME =	1:\14\jobs\14L0131\CAD\Road\Sheet\c-301.dgn
USER NAME =	carr01216

DESIGNED -	DLC
DRAWN -	DLC
CHECKED -	MGD
DATE -	8/26/2016

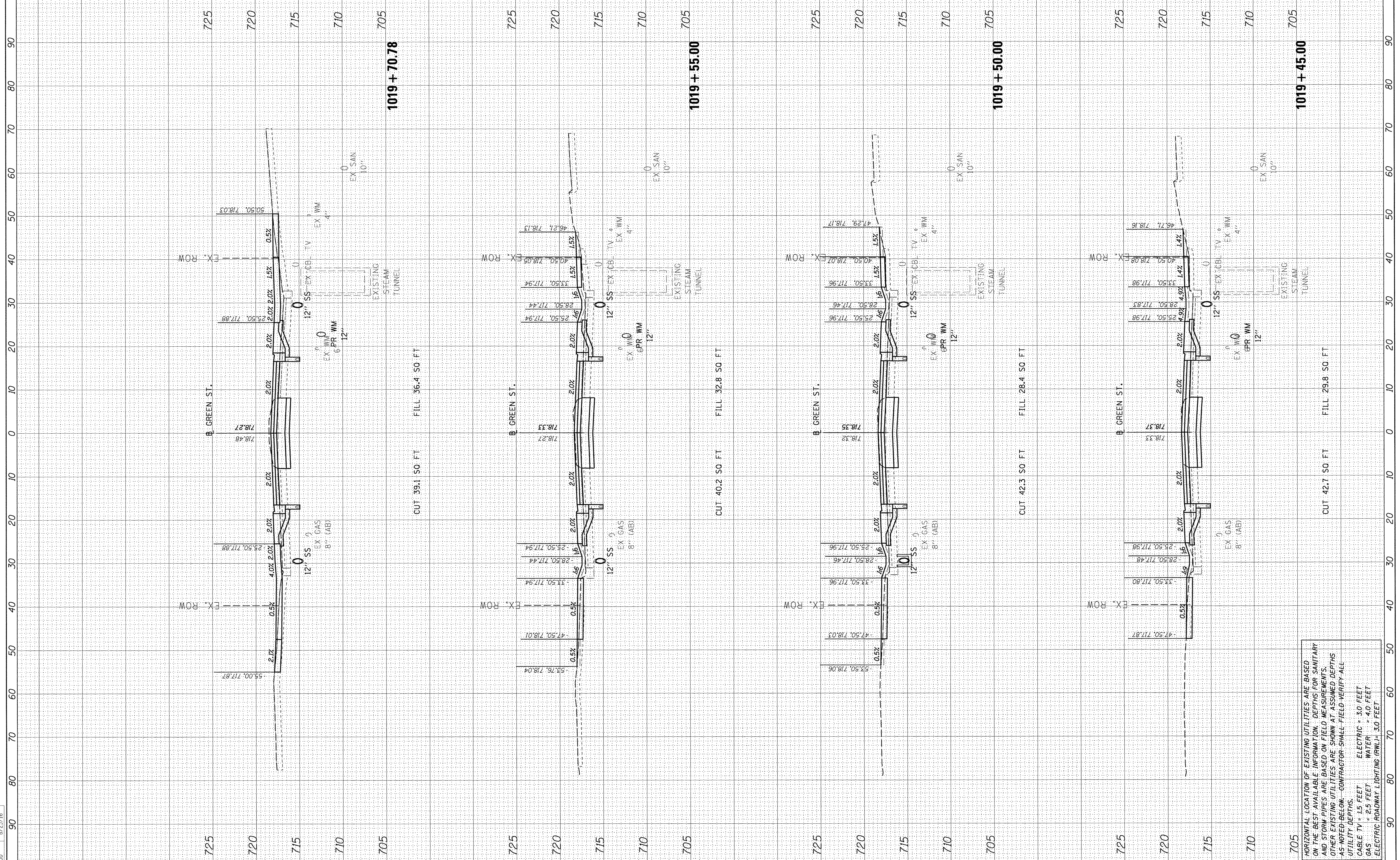
REVISED -	
REVISED -	
REVISED -	
REVISED -	

STATE OF ILLINOIS
DEPARTMENT OF TRANSPORTATION

PROJECT 1 - GREEN STREET
CROSS SECTIONS

SCALE: SHEET OF SHEETS STA. 1017+55.00 TO STA. 1018+55.78

F.A. RTE.	SECTION	COUNTY	TOTAL SHEETS	SHEET NO.
7126	15-00304-01-PV	CHAMPAIGN	236	205
CONTRACT NO. 91539				
JOB NO. C-95-305-16 ILLINOIS FED. AID PROJECT TIG-5181(057)				



HORIZONTAL LOCATION OF EXISTING UTILITIES ARE BASED ON THE BEST AVAILABLE INFORMATION. DEPTHS FOR SANITARY AND STORM PIPES ARE BASED ON FIELD MEASUREMENTS. OTHER EXISTING UTILITIES ARE SHOWN AT ASSUMED DEPTHS AS NOTED BELOW. CONTRACTOR SHALL FIELD VERIFY ALL UTILITY DEPTHS.
 CABLE TV = 3.0 FEET
 GAS = 2.5 FEET
 WATER = 4.0 FEET
 ELECTRIC = 1.5 FEET
 ELECTRIC ROADWAY LIGHTING (RWL) = 3.0 FEET

FILE NAME =	USER NAME =	DESIGNED -	REVISED -
I:\14jobs\14L0131\CAD\Road\Sheet\c-301.dgn	corr01216	DLC	
		DRAWN -	REVISED -
		DLC	
		CHECKED -	REVISED -
		MGD	
		DATE =	REVISED -
		8/26/2016	

**STATE OF ILLINOIS
 DEPARTMENT OF TRANSPORTATION**

**PROJECT 1 - GREEN STREET
 CROSS SECTIONS**

SCALE: SHEET OF SHEETS STA. 1019+45.00 TO STA. 1019+70.78

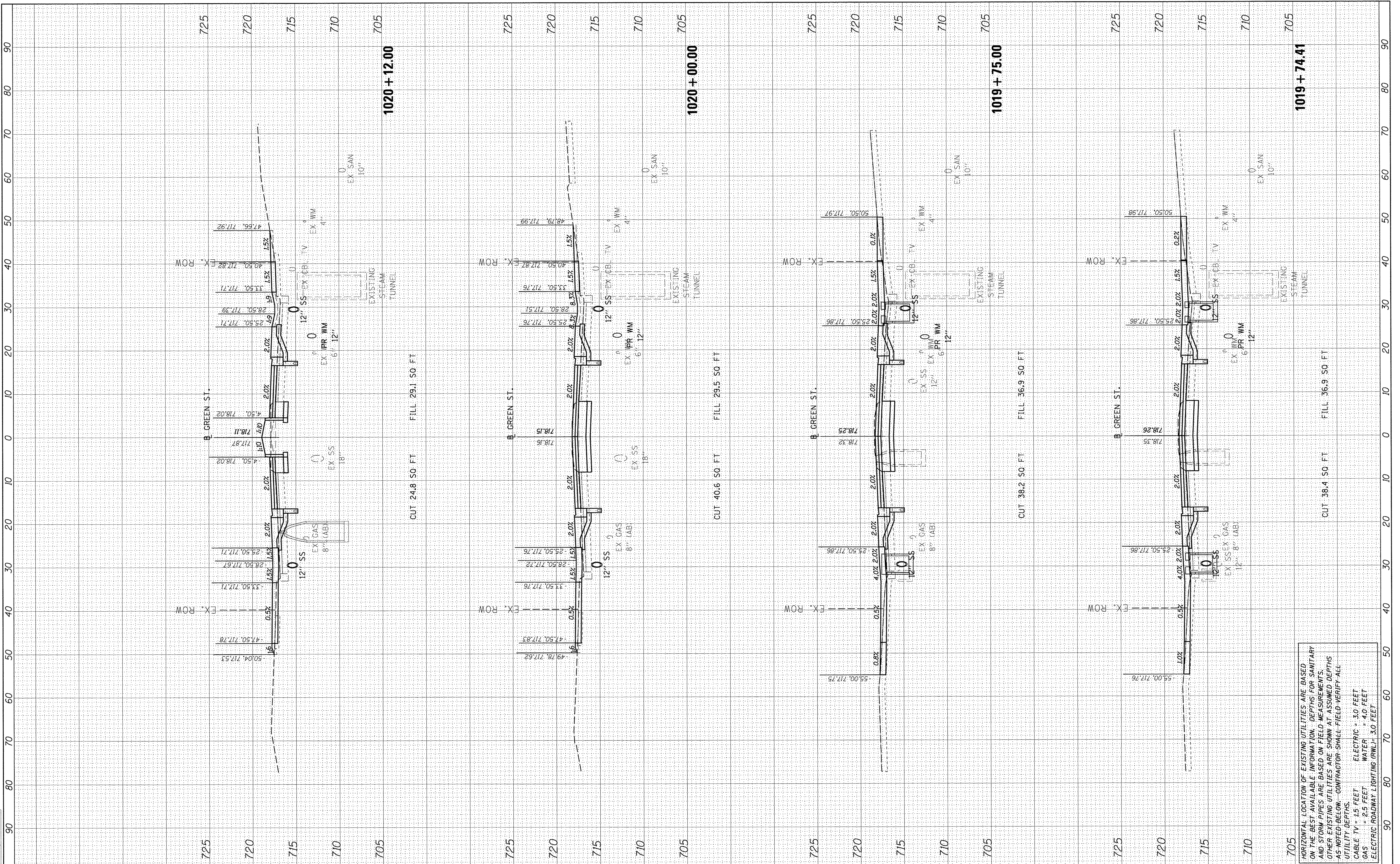
F.A. RTE.	SECTION	COUNTY	TOTAL SHEETS	SHEET NO.
7126	15-00304-01-PV	CHAMPAIGN	236	207
CONTRACT NO. 91539				
JOB NO. C-95-305-16 ILLINOIS FED. AID PROJECT TIC-5181(057)				

FINAL SURVEY	BY	DATE
SURVEYED		
NOTE BOOK		
NO.		



ORIGINAL SURVEY	BY	DATE
PLOTTED		
NOTE BOOK		
NO.		

LAYOUT	DLC	3/10/16
DRAWN	DLC	8/24/16
REVIEWED	MGD	8/25/16



HORIZONTAL LOCATION OF EXISTING UTILITIES ARE BASED ON THE BEST AVAILABLE INFORMATION. DEPTHS FOR SANITARY AND STORM PIPES ARE BASED ON FIELD MEASUREMENTS. OTHER EXISTING UTILITIES ARE SHOWN AT ASSUMED DEPTHS AS NOTED BELOW. CONTRACTOR SHALL FIELD-VERIFY ALL UTILITY DEPTHS.
 CABLE TV = 1.5 FEET ELECTRIC = 3.0 FEET
 GAS = 2.5 FEET WATER = 4.0 FEET
 ELECTRIC ROADWAY LIGHTING (RWL) = 3.0 FEET

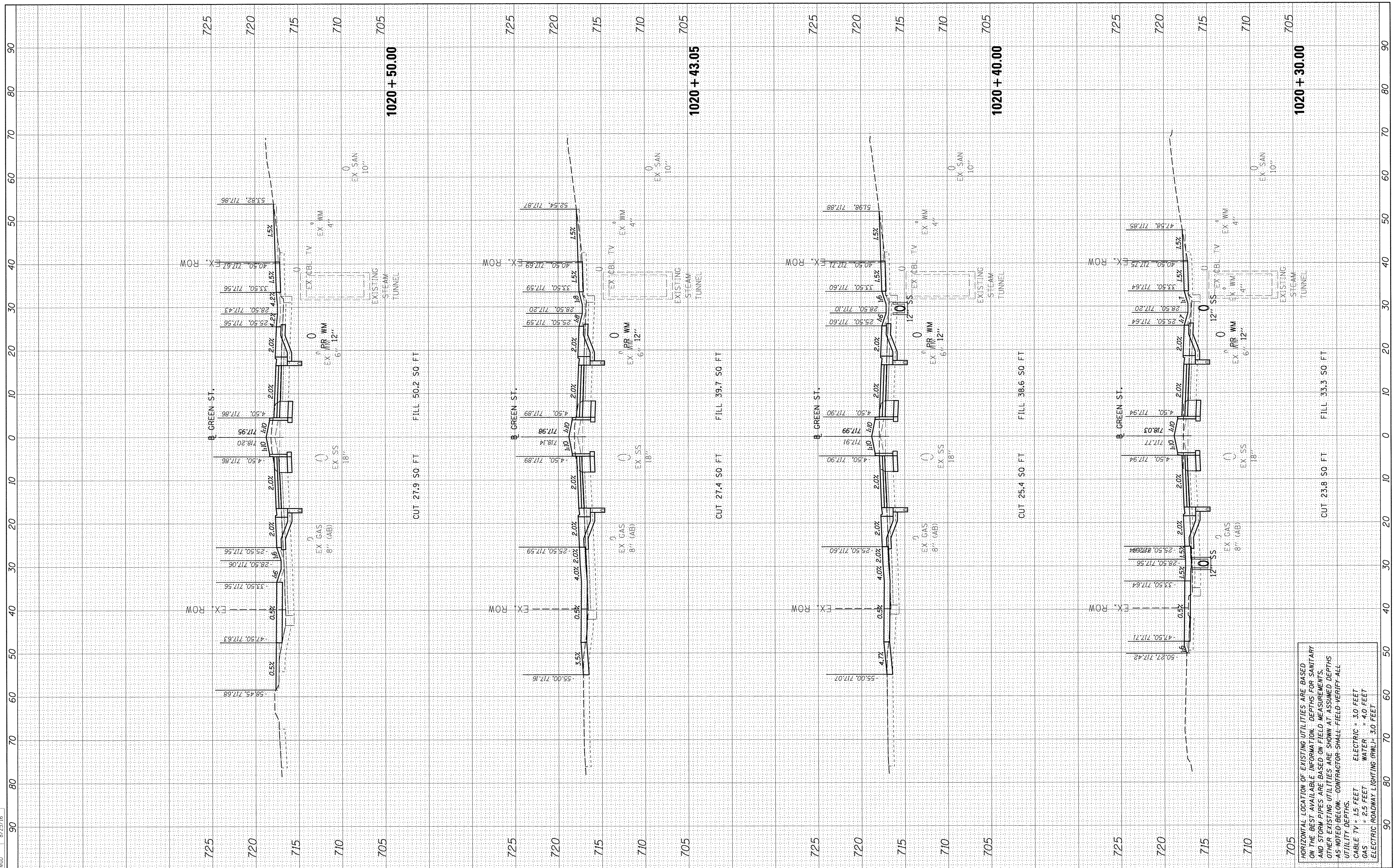
FILE NAME =	USER NAME = carr021216	DESIGNED - DLC	REVISED -	STATE OF ILLINOIS DEPARTMENT OF TRANSPORTATION				PROJECT 1 - GREEN STREET CROSS SECTIONS				F.A. RTE.	SECTION	COUNTY	TOTAL SHEETS	SHEET NO.
Default	Plot Scale = 10.0000' / in.	DRAWN - DLC	REVISED -					SCALE:	SHEET	OF	SHEETS	STA. 1019+74.41	TO STA. 1020+12.00	7126	15-00304-01-PV	CHAMPAIGN
	Plot Date = 8/25/2016	CHECKED - MGD	REVISED -									CONTRACT NO. 91539				
		DATE - 8/26/2016	REVISED -									JOB NO. C-95-305-16 ILLINOIS FED. AID PROJECT TIG-5181(057)				

DATE	
BY	
SURVEYED	
PLOTTED	
NOTE BOOK	
AREAS CHECKED	



DATE	
BY	
ORIGINAL SURVEY	
PLOTTED	
NOTE BOOK	
AREAS CHECKED	

LAYOUT	DLC	3/10/16
DRAWN	DLC	8/24/16
REVIEWED	MGD	8/25/16



HORIZONTAL LOCATION OF EXISTING UTILITIES ARE BASED ON THE BEST AVAILABLE INFORMATION. DEPTHS FOR SANITARY AND STORM PIPES ARE BASED ON FIELD MEASUREMENTS. OTHER EXISTING UTILITIES ARE SHOWN AT ASSUMED DEPTHS AS NOTED BELOW. CONTRACTOR SHALL FIELD VERIFY ALL UTILITY DEPTHS.
 CABLE TV = 3.0 FEET
 GAS = 1.5 FEET
 WATER = 4.0 FEET
 ELECTRIC ROADWAY LIGHTING (RWL) = 3.0 FEET

FILE NAME = I:\14 jobs\14L0131\CAD\Road\Sheet\c-301.dgn
 USER NAME = car-01216

DESIGNED - DLC
 DRAWN - DLC
 CHECKED - MGD
 DATE - 8/26/2016

REVISED -
 REVISED -
 REVISED -
 REVISED -

**STATE OF ILLINOIS
 DEPARTMENT OF TRANSPORTATION**

**PROJECT 1 - GREEN STREET
 CROSS SECTIONS**

SCALE: SHEET OF SHEETS STA. 1020+30.00 TO STA. 1020+50.00

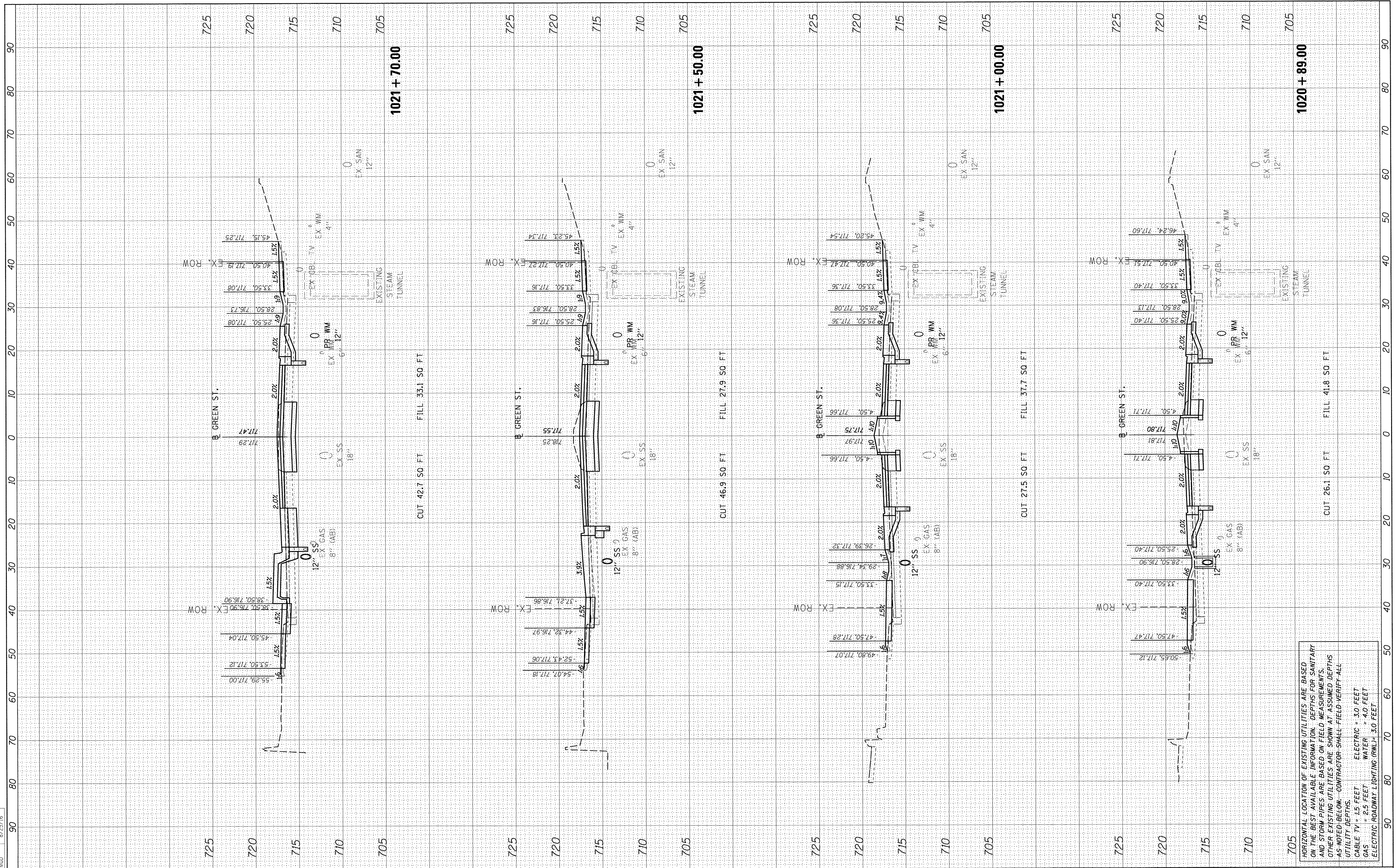
F.A. RT.	SECTION	COUNTY	TOTAL SHEETS	SHEET NO.
7126	15-00304-01-PV	CHAMPAIGN	236	209
CONTRACT NO. 91539			JOB NO. C-95-305-16 ILLINOIS FED. AID PROJECT TIG-51810571	

FINAL SURVEY PLOTTED	BY	DATE
NOTE BOOK NO.		
AREAS CHECKED		



ORIGINAL SURVEY PLOTTED	BY	DATE
NOTE BOOK NO.		
AREAS CHECKED		

LAYOUT	DLC	3/10/16
DRAWN	DLC	8/24/16
REVIEWED	MGD	8/25/16



HORIZONTAL LOCATION OF EXISTING UTILITIES ARE BASED ON THE BEST AVAILABLE INFORMATION. DEPTHS FOR SANITARY AND STORM PIPES ARE BASED ON FIELD MEASUREMENTS. OTHER EXISTING UTILITIES ARE SHOWN AT ASSUMED DEPTHS AS NOTED BELOW - CONTRACTOR SHALL FIELD VERIFY ALL UTILITY DEPTHS.
 CABLE TV = 3.0 FEET
 GAS = 2.5 FEET
 WATER = 4.0 FEET
 ELECTRIC (RWL) = 3.0 FEET

FILE NAME = I:\14jobs\14L0131\CAD\Road\Sheet\c-301.dgn
 USER NAME = car-01216

DESIGNED - DLC
 DRAWN - DLC
 CHECKED - MGD
 DATE - 8/26/2016

REVISED -
 REVISED -
 REVISED -
 REVISED -

**STATE OF ILLINOIS
 DEPARTMENT OF TRANSPORTATION**

**PROJECT 1 - GREEN STREET
 CROSS SECTIONS**

SCALE: SHEET OF SHEETS STA. 1020+89.00 TO STA. 1021+70.00


F.A. RTE.	SECTION	COUNTY	TOTAL SHEETS	SHEET NO.
7126	15-00304-01-PV	CHAMPAIGN	236	210
CONTRACT NO.91539				
JOB NO. C-95-305-16		ILLINOIS FED. AID PROJECT TIG-51810571		

FINAL SURVEY PLOTTED	DATE
NOTE BOOK	
AREAS CHECKED	
NO.	



ORIGINAL SURVEY PLOTTED	DATE
NOTE BOOK	
AREAS CHECKED	
NO.	

LAYOUT	DLC	3/10/16
DRAWN	DLC	8/24/16
REVIEWED	MCD	8/25/16



RIGHT SIDE BACK OF SIDEWALK OFFSET/ELEVATION SHOWN AT CONSTANT OFFSET TO HELP ESTABLISH GRADE. PROPOSED SIDEWALK TO BE EXTENDED TO FACE OF EXISTING STRUCTURE AT THE ESTABLISHED GRADE.

RIGHT SIDE BACK OF SIDEWALK OFFSET/ELEVATION SHOWN AT CONSTANT OFFSET TO HELP ESTABLISH GRADE. PROPOSED SIDEWALK TO BE EXTENDED TO FACE OF EXISTING STRUCTURE AT THE ESTABLISHED GRADE.

HORIZONTAL LOCATION OF EXISTING UTILITIES ARE BASED ON THE BEST AVAILABLE INFORMATION. DEPTHS FOR SANITARY AND STORM PIPES ARE BASED ON FIELD MEASUREMENTS. OTHER EXISTING UTILITIES ARE SHOWN AT ASSUMED DEPTHS AS NOTED BELOW. CONTRACTOR SHALL FIELD VERIFY ALL UTILITY DEPTHS.
 CABLE TV = 1.5 FEET
 GAS = 2.5 FEET
 ELECTRIC = 3.0 FEET
 WATER = 4.0 FEET
 ELECTRIC ROADWAY LIGHTING (RWLY) = 3.0 FEET

FILE NAME = I:\14\jobs\14L0131\CAD\Road\Sheet\c-301.dgn
 USER NAME = car-01216

DESIGNED - DLC
 DRAWN - DLC
 CHECKED - MCD
 DATE - 8/26/2016

REVISED -
 REVISED -
 REVISED -
 REVISED -

STATE OF ILLINOIS
 DEPARTMENT OF TRANSPORTATION

PROJECT 1 - GREEN STREET
 CROSS SECTIONS

SCALE: SHEET OF SHEETS STA. 1021+99.31 TO STA. 1022+46.00

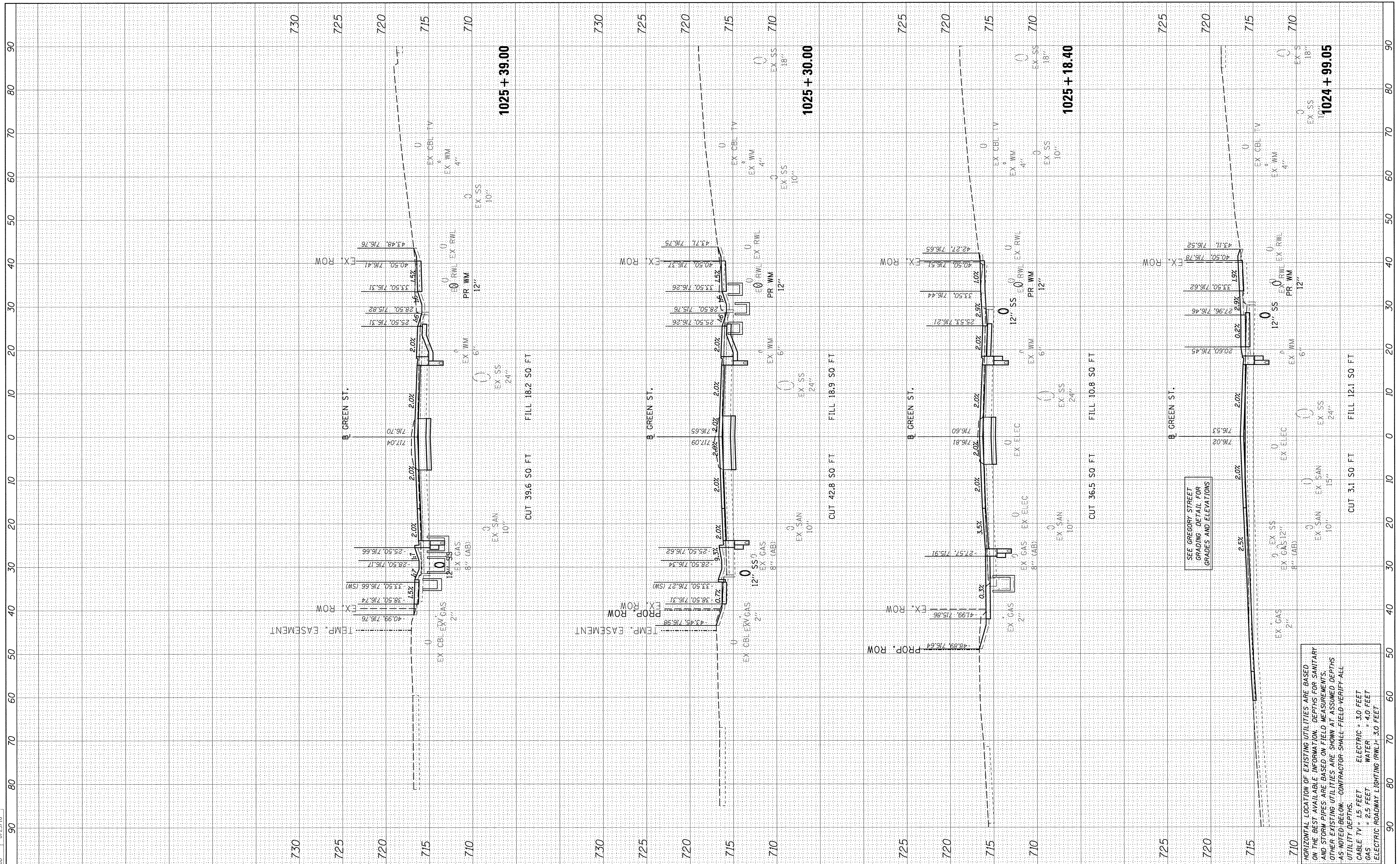
F.A. RTE.	SECTION	COUNTY	TOTAL SHEETS	SHEET NO.
7126	15-00304-01-PV	CHAMPAIGN	236	211
CONTRACT NO. 91539				
JOB NO. C-95-305-16			ILLINOIS FED. AID PROJECT TIG-5181(057)	

DATE	
BY	
FINAL SURVEY	
PLOTTED	
NOTE BOOK	
AREAS CHECKED	
NO.	



DATE	
BY	
ORIGINAL SURVEY	
PLOTTED	
NOTE BOOK	
AREAS CHECKED	
NO.	

LAYOUT	DLC	3/10/16
DRAWN	DLC	8/24/16
REVIEWED	MGD	8/25/16



SEE GREGORY STREET GRADING DETAIL FOR GRADES AND ELEVATIONS

HORIZONTAL LOCATION OF EXISTING UTILITIES ARE BASED ON THE BEST AVAILABLE INFORMATION. DEPTHS FOR SANITARY AND STORM PIPES ARE BASED ON FIELD MEASUREMENTS. OTHER EXISTING UTILITIES ARE SHOWN AT ASSUMED DEPTHS AS NOTED BELOW. CONTRACTOR SHALL FIELD VERIFY ALL UTILITY DEPTHS.
 CABLE TV = 3.0 FEET
 GAS = 2.5 FEET
 WATER = 4.0 FEET
 ELECTRIC ROADWAY LIGHTING (RWL) = 3.0 FEET

FILE NAME =	1:\14\jobs\14L0131\CAD\Road\Sheet\c-301.dgn
USER NAME =	carr-01216

DESIGNED -	DLC	REVISED -	
DRAWN -	DLC	REVISED -	
CHECKED -	MGD	REVISED -	
DATE -	8/26/2016	REVISED -	
PLOT SCALE =	10.0000' / 1" =		
PLOT DATE =	8/25/2016		

STATE OF ILLINOIS
DEPARTMENT OF TRANSPORTATION

PROJECT 1 - GREEN STREET
CROSS SECTIONS

SCALE: SHEET OF SHEETS STA. 1024+99.05 TO STA. 1025+39.00

F.A. RTE.	SECTION	COUNTY	TOTAL SHEETS	SHEET NO.
7126	15-00304-01-PV	CHAMPAIGN	236	214
CONTRACT NO. 91539				
JOB NO. C-95-305-16 ILLINOIS FED. AID PROJECT TIG-5181(057)				

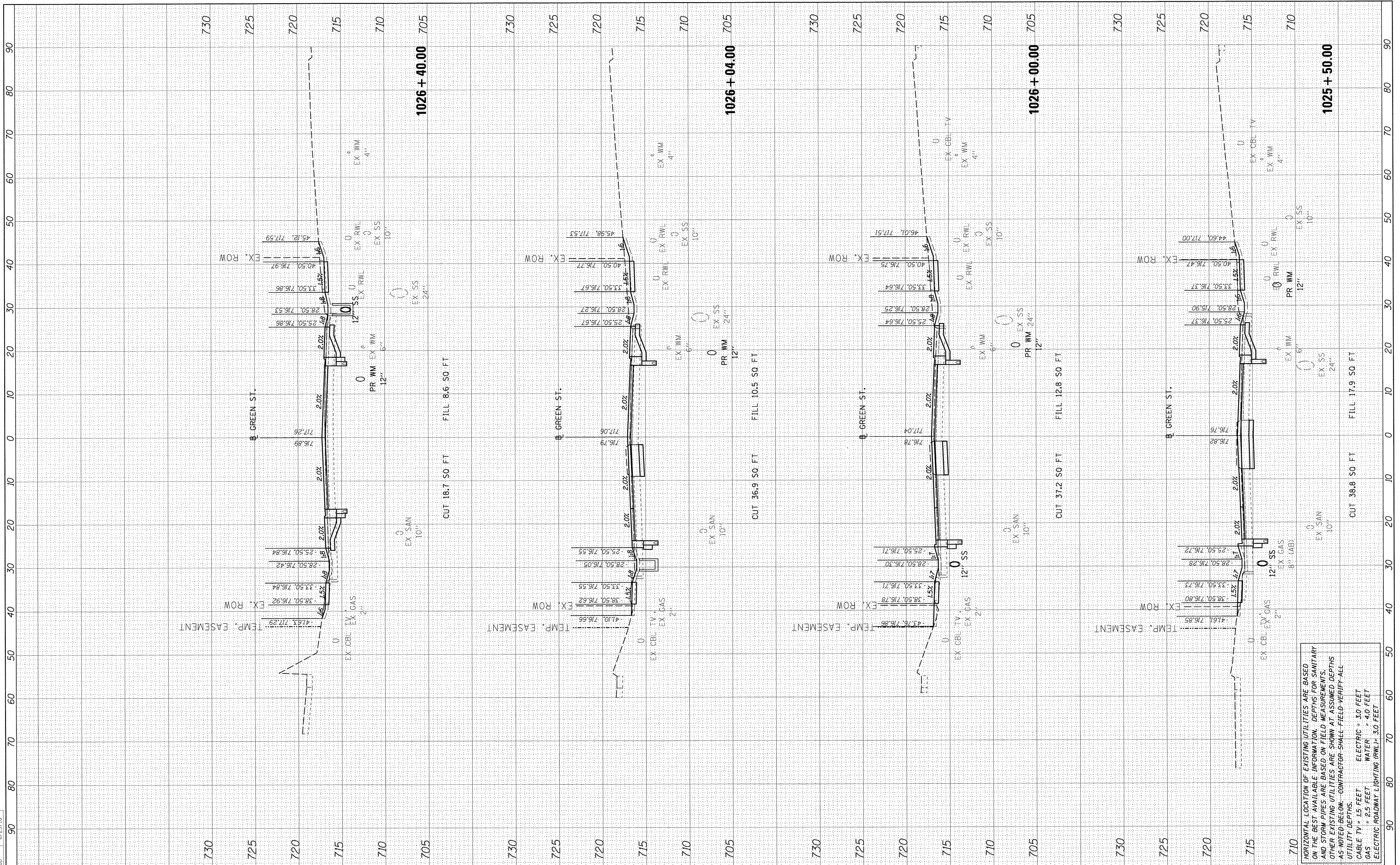
DATE	BY

© Copyright Hanson Professional Services Inc.

HANSON
Hanson Professional Services Inc.

DATE	BY

LAYOUT	DLC	3/10/16
DRAWN	DLC	8/24/16
REVIEWED	MGD	8/25/16



HORIZONTAL LOCATION OF EXISTING UTILITIES ARE BASED ON THE BEST AVAILABLE INFORMATION. DEPTHS FOR SANITARY AND STORM PIPES ARE BASED ON FIELD MEASUREMENTS. OTHER EXISTING UTILITIES ARE SHOWN AT ASSUMED DEPTHS AS NOTED BELOW. CONTRACTOR SHALL FIELD VERIFY ALL UTILITY DEPTHS.

CABLE TV = 3.0 FEET	ELECTRIC = 3.0 FEET
WATER = 4.0 FEET	WATER = 4.0 FEET
GAS = 2.5 FEET	WATER = 4.0 FEET
ELECTRIC ROADWAY LIGHTING (RWL) = 3.0 FEET	

FILE NAME = i:\14\jobs\14L0131\CAD\Road\Sheet\c-301.dgn

USER NAME = carr01216

DESIGNED -	DLC	REVISED -	
DRAWN -	DLC	REVISED -	
CHECKED -	MGD	REVISED -	
PLOT DATE =	8/25/2016	REVISED -	

DESIGNED -	DLC	REVISED -	
DRAWN -	DLC	REVISED -	
CHECKED -	MGD	REVISED -	
DATE -	8/26/2016	REVISED -	

**STATE OF ILLINOIS
DEPARTMENT OF TRANSPORTATION**

**PROJECT 1 - GREEN STREET
CROSS SECTIONS**

SCALE: SHEET OF SHEETS STA. 1025+50.00 TO STA. 1026+40.00

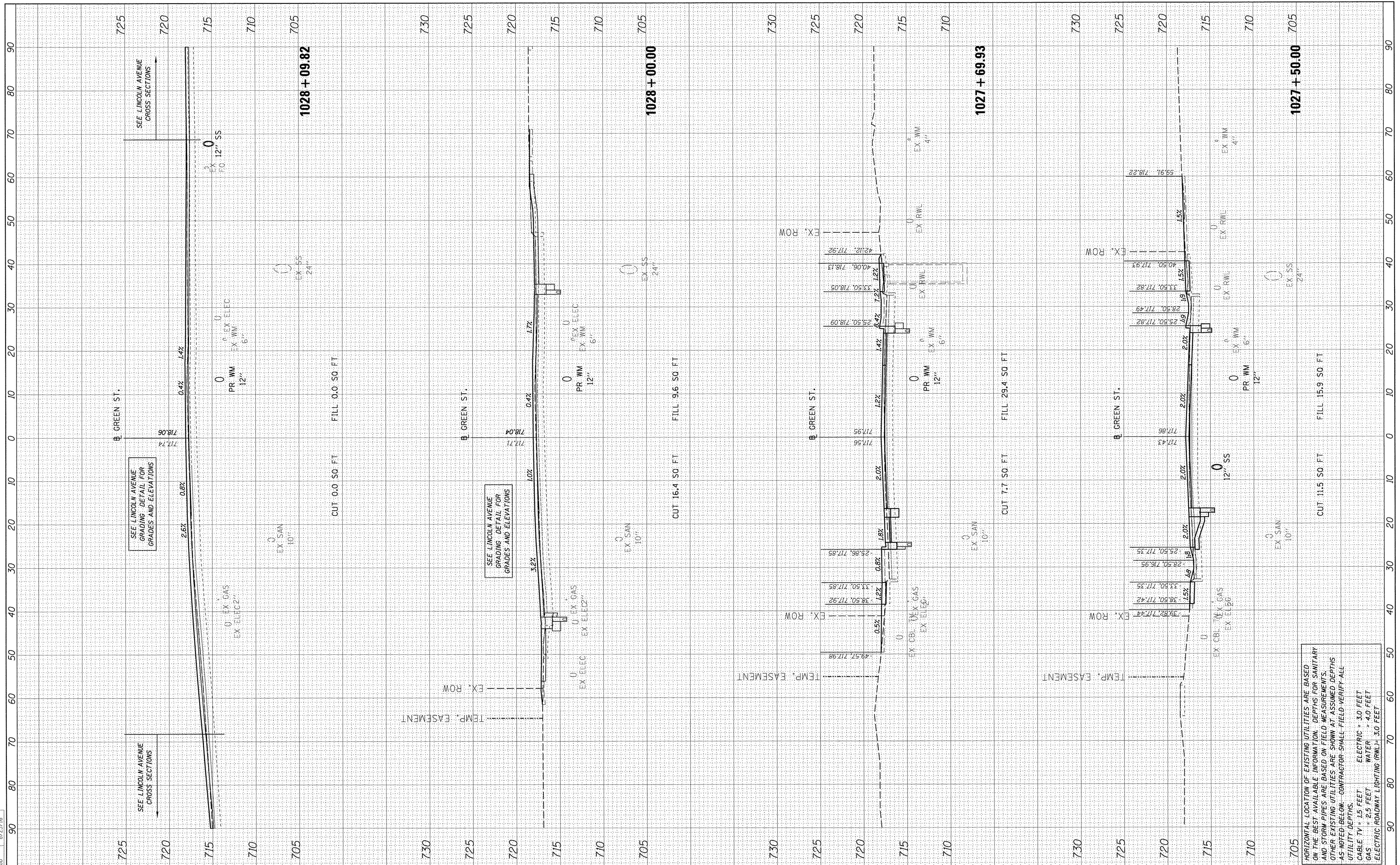
F.A. RTE.	SECTION	COUNTY	TOTAL SHEETS	SHEET NO.
7126	15-00304-01-PV	CHAMPAIGN	236	215
CONTRACT NO. 91539				
JOB NO. C-95-305-16		ILLINOIS FED. AID PROJECT	TIG-5181(057)	

BY	DATE



BY	DATE

LAYOUT	DLC	3/10/16
DRAWN	DLC	8/24/16
REVIEWED	MGD	8/25/16



HORIZONTAL LOCATION OF EXISTING UTILITIES ARE BASED ON THE BEST AVAILABLE INFORMATION. DEPTHS FOR SANITARY AND STORM PIPES ARE BASED ON FIELD MEASUREMENTS. OTHER EXISTING UTILITIES ARE SHOWN AT ASSUMED DEPTHS AS NOTED BELOW. CONTRACTOR SHALL FIELD-VERIFY ALL UTILITY DEPTHS.
 CABLE TV = 1.5 FEET ELECTRIC = 3.0 FEET
 GAS = 2.5 FEET WATER = 4.0 FEET
 ELECTRIC ROADWAY LIGHTING (RWL) = 3.0 FEET

FILE NAME =	USER NAME =	DESIGNED -	REVISED -
I:\14\jobs\14L0131\CA0\Road\Sheet\c-301.dgn	car01216	DLC	-
		DRAWN -	REVISED -
		DLC	-
		CHECKED -	REVISED -
		MGD	-
		DATE -	REVISED -
		8/26/2016	-

**STATE OF ILLINOIS
DEPARTMENT OF TRANSPORTATION**

**PROJECT 1 - GREEN STREET
CROSS SECTIONS**

F.A. RTE.	SECTION	COUNTY	TOTAL SHEETS	SHEET NO.
7126	15-00304-01-PV	CHAMPAIGN	236	217
CONTRACT NO. 91539				
JOB NO. C-95-305-16 ILLINOIS FED. AID PROJECT TIG-518105(7)				


SCALE: SHEET OF SHEETS STA. 1027+50.00 TO STA. 1028+09.82

FINAL SURVEY	SURVEYED	BY	DATE
NOTE BOOK	PLOTTED		
NO.	TEMPLATE		
	AREAS CHECKED		



ORIGINAL SURVEY	SURVEYED	BY	DATE
NOTE BOOK	PLOTTED		
NO.	TEMPLATE		
	AREAS CHECKED		

LAYOUT	DLC	3/10/16
DRAWN	DLC	8/24/16
REVIEWED	MGD	8/25/16



FILE NAME =	USER NAME =	DESIGNED =	REVISED =
I:\14_jobs\1410131\CAD\Road\Sheet\c-301.dgn	corr01216	DLC	-
		DRAWN =	REVISED =
		DLC	-
		CHECKED =	REVISED =
		MGD	-
		DATE =	REVISED =
		8/26/2016	-

**STATE OF ILLINOIS
DEPARTMENT OF TRANSPORTATION**

**PROJECT 1 - GREEN STREET
CROSS SECTIONS**

SCALE: SHEET OF SHEETS STA. 1028+35.41 TO STA. 1029+00.00

F.A. RTE.	SECTION	COUNTY	TOTAL SHEETS	SHEET NO.
7126	15-00304-01-PV	CHAMPAIGN	236	218
CONTRACT NO.91539			TIC-5181(057)	

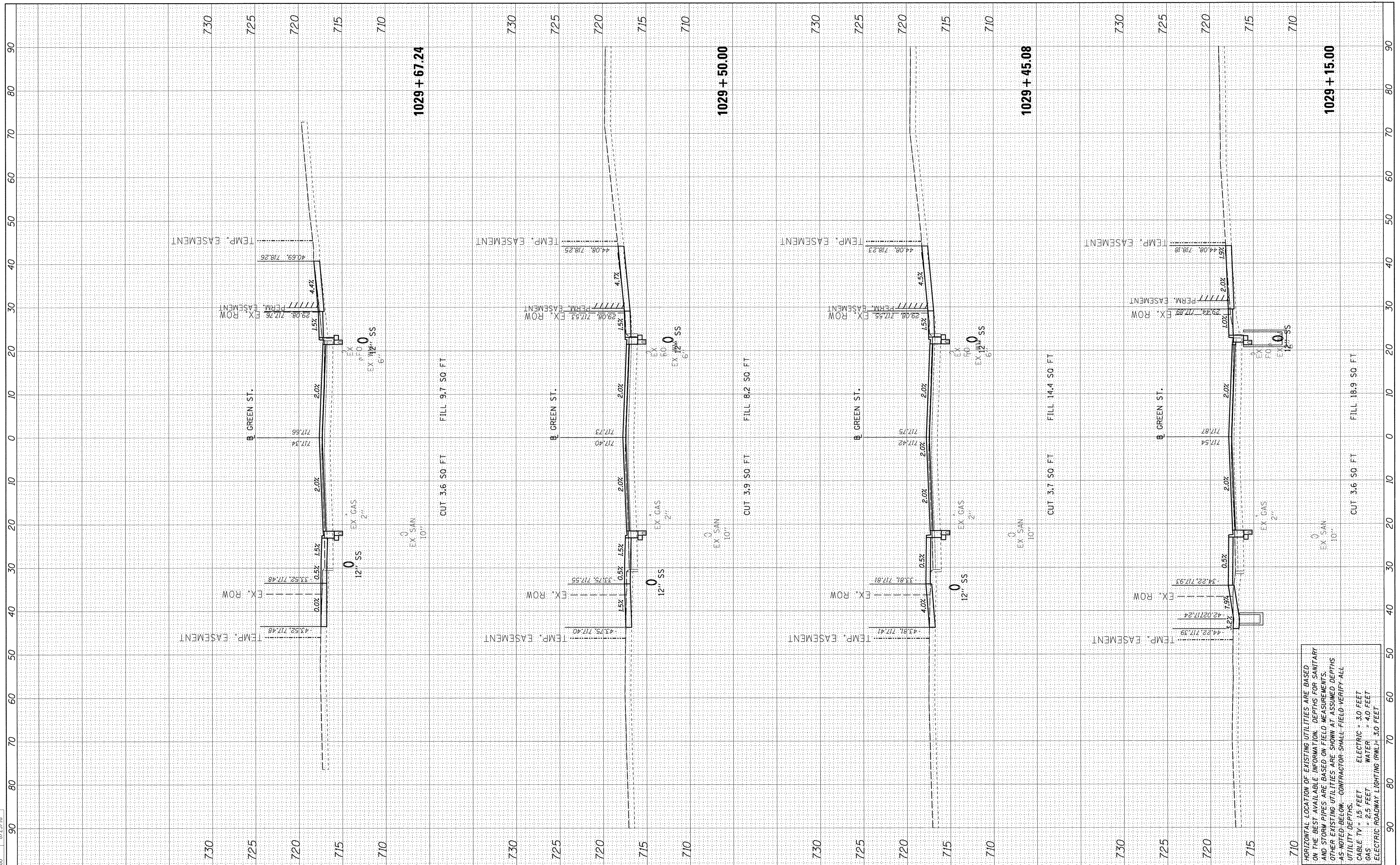
HORIZONTAL LOCATION OF EXISTING UTILITIES ARE BASED ON THE BEST AVAILABLE INFORMATION. DEPTHS FOR SANITARY AND STORM PIPES ARE BASED ON FIELD MEASUREMENTS. OTHER EXISTING UTILITIES ARE SHOWN AT ASSUMED DEPTHS AS NOTED BELOW. CONTRACTOR SHALL FIELD VERIFY ALL UTILITY DEPTHS.
CABLE TV = 1.5 FEET ELECTRIC = 3.0 FEET
GAS = 2.5 FEET WATER = 4.0 FEET
ELECTRIC ROADWAY LIGHTING (RWL) = 3.0 FEET

FINAL SURVEY	BY	DATE
SURVEYED		
PLOTTED		
NOTE BOOK		
AREAS CHECKED		
NO.		



ORIGINAL SURVEY	BY	DATE
SURVEYED		
PLOTTED		
NOTE BOOK		
AREAS CHECKED		
NO.		

LAYOUT	DLC	3/10/16
DRAWN	DLC	8/24/16
REVIEWED	MGD	8/25/16



HORIZONTAL LOCATION OF EXISTING UTILITIES ARE BASED ON THE BEST AVAILABLE INFORMATION. DEPTHS FOR SANITARY AND STORM PIPES ARE BASED ON FIELD MEASUREMENTS. OTHER EXISTING UTILITIES ARE SHOWN AT ASSUMED DEPTHS AS NOTED BELOW. CONTRACTOR SHALL FIELD-VERIFY ALL UTILITY DEPTHS.
 CABLE TV = 1.5 FEET ELECTRIC = 3.0 FEET
 GAS = 2.5 FEET WATER = 4.0 FEET
 ELECTRIC ROADWAY LIGHTING (RWL) = 3.0 FEET

FILE NAME = I:\14_jobs\14L0131\CAD\Road\Sheet\c-301.dgn
 USER NAME = carr-01216

DESIGNED	-	DLC
DRAWN	-	DLC
CHECKED	-	MGD
DATE	-	8/26/2016
REVISION	-	
REVISION	-	
REVISION	-	
REVISION	-	

**STATE OF ILLINOIS
DEPARTMENT OF TRANSPORTATION**

**PROJECT 1 - GREEN STREET
CROSS SECTIONS**

SCALE: SHEET OF SHEETS STA. 1029+15.00 TO STA. 1029+67.24

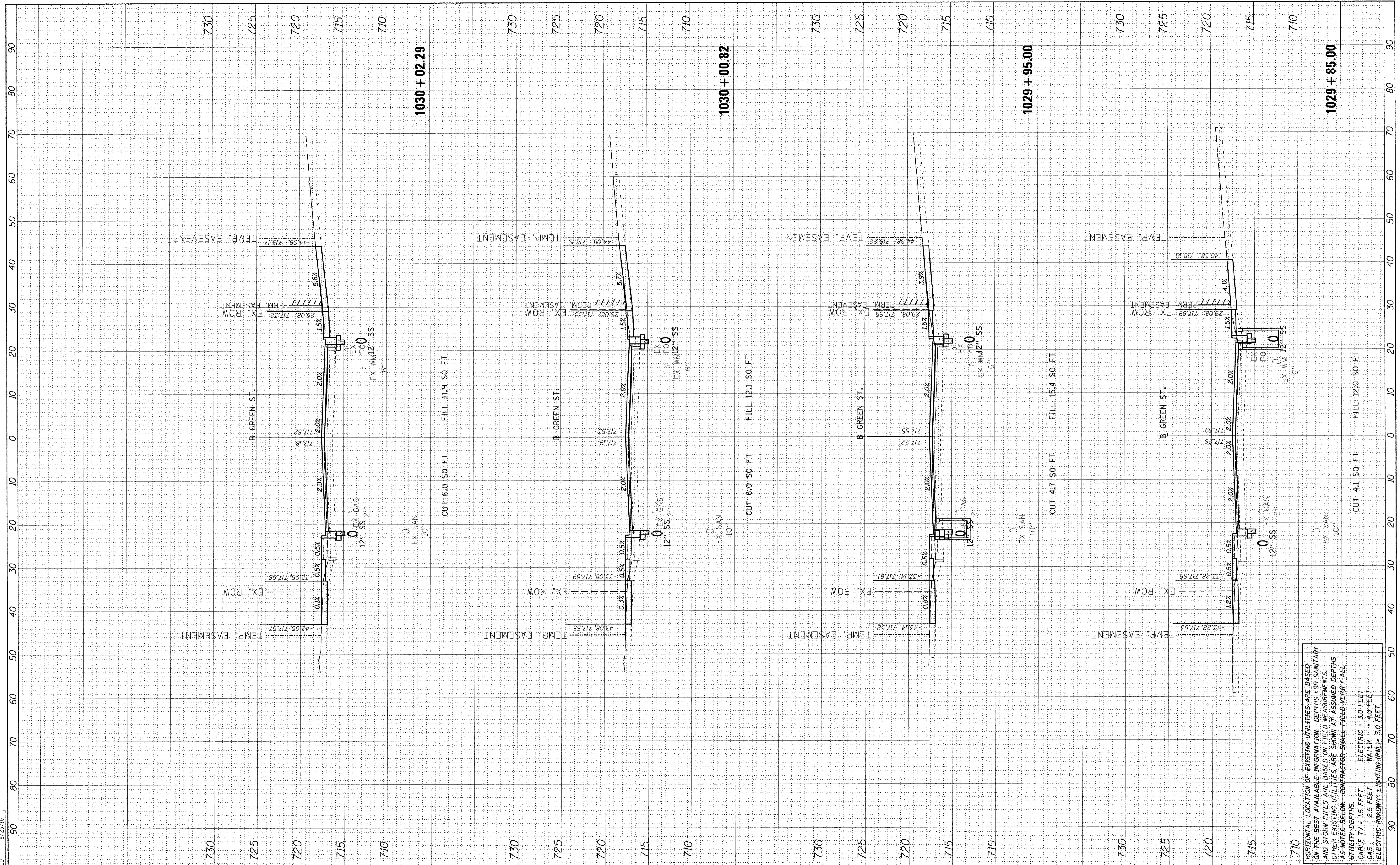
F.A. RTE.	SECTION	COUNTY	TOTAL SHEETS	SHEET NO.
7126	15-00304-01-PV	CHAMPAIGN	236	219
CONTRACT NO. 91539			JOB NO. C-95-305-16 ILLINOIS FED. AID PROJECT TIG-5181(057)	

FINAL SURVEY PLOTTED	DATE
NOTE BOOK NO.	
SURVEYED	BY
PLATTED	
TEMP. EASEMENT	
PERM. EASEMENT	
EX. ROW	
AREAS CHECKED	



ORIGINAL SURVEY PLOTTED	DATE
NOTE BOOK NO.	
SURVEYED	BY
PLATTED	
TEMP. EASEMENT	
PERM. EASEMENT	
EX. ROW	
AREAS CHECKED	

LAYOUT	D.C.	3/10/16
DRAWN	D.C.	8/24/16
REVIEWED	MGD	8/25/16



HORIZONTAL LOCATION OF EXISTING UTILITIES ARE BASED ON THE BEST AVAILABLE INFORMATION. DEPTHS FOR SANITARY AND STORM PIPES ARE BASED ON FIELD MEASUREMENTS. OTHER EXISTING UTILITIES ARE SHOWN AT ASSUMED DEPTHS AS NOTED BELOW. CONTRACTOR SHALL FIELD VERIFY ALL UTILITY DEPTHS.
 CABLE TV = 1.5 FEET ELECTRIC = 3.0 FEET
 GAS = 2.5 FEET WATER = 4.0 FEET
 ELECTRIC ROADWAY LIGHTING (RWL) = 3.0 FEET

FILE NAME = I:\14\jobs\14L0131\CAD\Road\Sheet\c-301.dgn
 USER NAME = cor-01216

DESIGNED - DLC
 DRAWN - DLC
 CHECKED - MGD
 PLOT DATE = 8/25/2016

REVISD -
 REVISD -
 REVISD -
 REVISD -

**STATE OF ILLINOIS
 DEPARTMENT OF TRANSPORTATION**

**PROJECT 1 - GREEN STREET
 CROSS SECTIONS**

SCALE: SHEET OF SHEETS STA. 1029+85.00 TO STA. 1030+02.29


F.A. RTE.	SECTION	COUNTY	TOTAL SHEETS	SHEET NO.
7126	15-00304-01-PV	CHAMPAIGN	236	220
CONTRACT NO.91539				
JOB NO. C-95-305-16		ILLINOIS FED. AID PROJECT TIG-5181(057)		

FINAL SURVEY	SURVEYED	BY	DATE
NOTE BOOK	PLOTTED		
AREAS CHECKED	TEMPLATE		
NO.	AREAS CHECKED		



ORIGINAL SURVEY	SURVEYED	BY	DATE
NOTE BOOK	PLOTTED		
AREAS CHECKED	TEMPLATE		
NO.	AREAS CHECKED		

LAYOUT	DLC	3/10/16
DRAWN	DLC	8/24/16
REVIEWED	MGD	8/25/16



HORIZONTAL LOCATION OF EXISTING UTILITIES ARE BASED ON THE BEST AVAILABLE INFORMATION. DEPTHS FOR SANITARY AND STORM PIPES ARE BASED ON FIELD MEASUREMENTS. OTHER EXISTING UTILITIES ARE SHOWN AT ASSUMED DEPTHS AS NOTED BELOW - CONTRACTOR SHALL FIELD VERIFY ALL UTILITY DEPTHS.
 CABLE TV = 1.5 FEET ELECTRIC = 3.0 FEET
 GAS = 2.5 FEET WATER = 4.0 FEET
 ELECTRIC ROADWAY LIGHTING (RWL) = 3.0 FEET

FILE NAME = I:\14\jobs\14L0131\CAD\Road\Sheet\c-301.dgn
 USER NAME = car-01216

PLOT SCALE = 10.0000' / 1"
 PLOT DATE = 8/25/2016

DESIGNED - DLC
 DRAWN - DLC
 CHECKED - MGD
 DATE - 8/26/2016

REVISED -
 REVISED -
 REVISED -
 REVISED -

**STATE OF ILLINOIS
 DEPARTMENT OF TRANSPORTATION**

**PROJECT 1 - GREEN STREET
 CROSS SECTIONS**

SCALE: SHEET OF SHEETS STA. 1030+20.00 TO STA. 1030+97.16

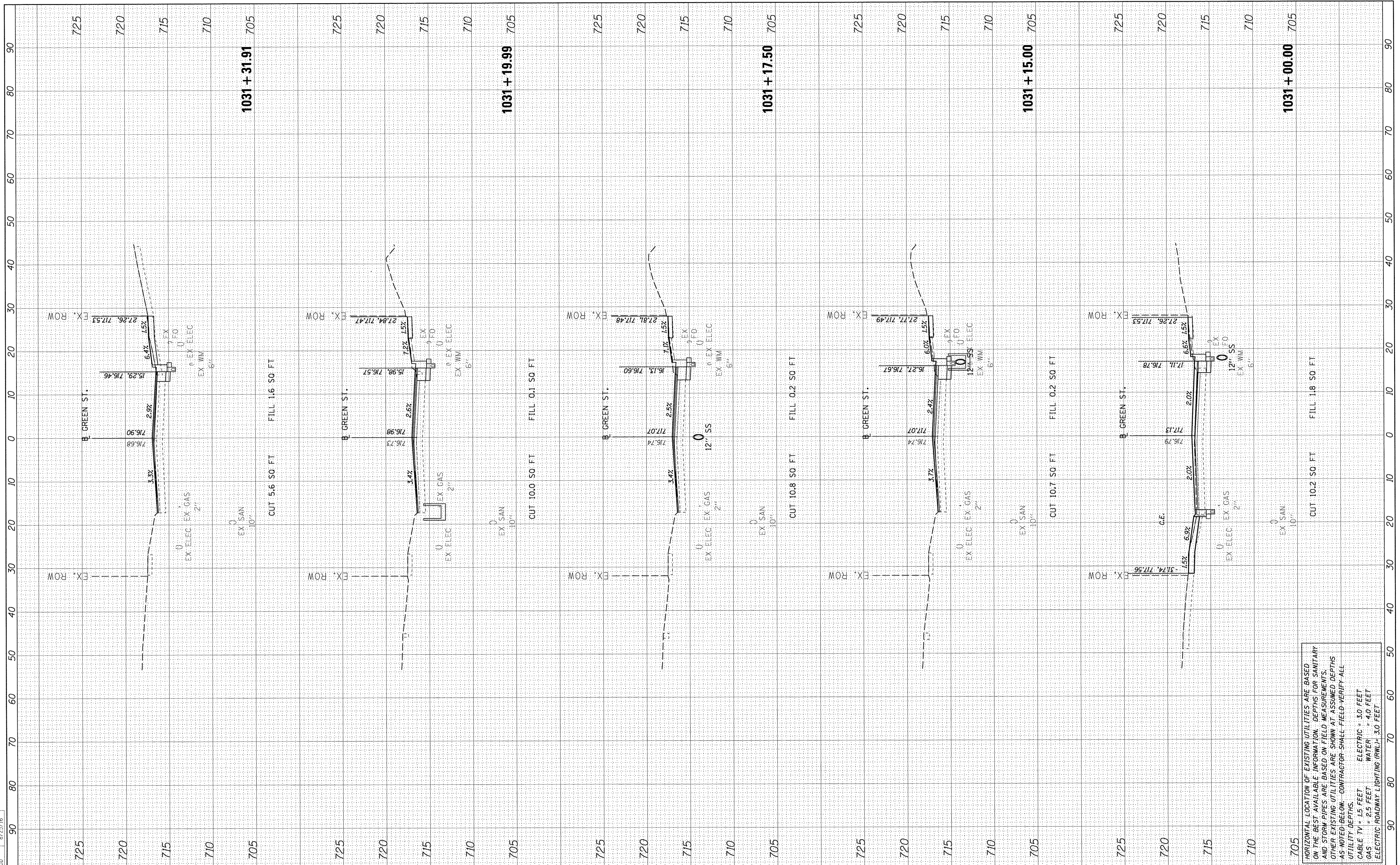
F.A. RTE.	SECTION	COUNTY	TOTAL SHEETS	SHEET NO.
7126	15-00304-01-PV	CHAMPAIGN	236	221
CONTRACT NO.91539				
JOB NO. C-95-305-16		ILLINOIS FED. AID PROJECT	TIG-518110571	

FINAL SURVEY	SURVEYED	BY	DATE
NOTE BOOK	PLOTTED		
NO.	TEMPLATE		
	AREAS CHECKED		



ORIGINAL SURVEY	SURVEYED	BY	DATE
NOTE BOOK	PLOTTED		
NO.	TEMPLATE		
	AREAS CHECKED		

LAYOUT	DLC	3/10/16
DRAWN	DLC	8/24/16
REVIEWED	MGD	8/25/16



HORIZONTAL LOCATION OF EXISTING UTILITIES ARE BASED ON THE BEST AVAILABLE INFORMATION. DEPTHS FOR SANITARY AND STORM PIPES ARE BASED ON FIELD MEASUREMENTS. OTHER EXISTING UTILITIES ARE SHOWN AT ASSUMED DEPTHS AS NOTED BELOW - CONTRACTOR SHALL FIELD VERIFY ALL UTILITY DEPTHS.
 CABLE TV = 15 FEET ELECTRIC = 3.0 FEET
 GAS = 2.5 FEET WATER = 4.0 FEET
 ELECTRIC ROADWAY LIGHTING (RWL) = 3.0 FEET

FILE NAME =	USER NAME =	DESIGNED -	REVISED -
I:\14 jobs\14L0131\CAD\Road\Sheet\c-301.dgn	car-01216	DLC	-
		DRAWN -	REVISED -
		DLC	-
		CHECKED -	REVISED -
		MGD	-
		DATE -	REVISED -
		8/26/2016	-

**STATE OF ILLINOIS
DEPARTMENT OF TRANSPORTATION**

**PROJECT 1 - GREEN STREET
CROSS SECTIONS**

SCALE: SHEET OF SHEETS STA. 1031+00.00 TO STA. 1031+31.91


F.A. RTE.	SECTION	COUNTY	TOTAL SHEETS	SHEET NO.
7126	15-00304-01-PV	CHAMPAIGN	236	222
CONTRACT NO.91539				
JOB NO. C-95-305-16		ILLINOIS FED. AID PROJECT TIG-51810571		

FINAL SURVEY PLOTTED	BY	DATE
NOTE BOOK NO.		
AREAS CHECKED		



ORIGINAL SURVEY PLOTTED	BY	DATE
NOTE BOOK NO.		
AREAS CHECKED		

LAYOUT	DLC	3/10/16
DRAWN	DLC	8/24/16
REVIEWED	MGD	8/25/16



FILE NAME = I:\14jobs\1418131\CAD\Road\Sheet\c-301.dgn
 USER NAME = car-01216

DESIGNED - DLC	REVISIED -
DRAWN - DLC	REVISIED -
CHECKED - MGD	REVISIED -
DATE - 8/26/2016	REVISIED -

**STATE OF ILLINOIS
DEPARTMENT OF TRANSPORTATION**

**PROJECT 1 - GREEN STREET
CROSS SECTIONS**

SCALE: SHEET OF SHEETS STA. 1031+50.00 TO STA. 1031+97.50

F.A. RT.	SECTION	COUNTY	TOTAL SHEETS	SHEET NO.
7126	15-00304-01-PV	CHAMPAIGN	236	223
CONTRACT NO. 91539				
JOB NO. C-95-305-16 ILLINOIS FED. AID PROJECT TIG-5181057				

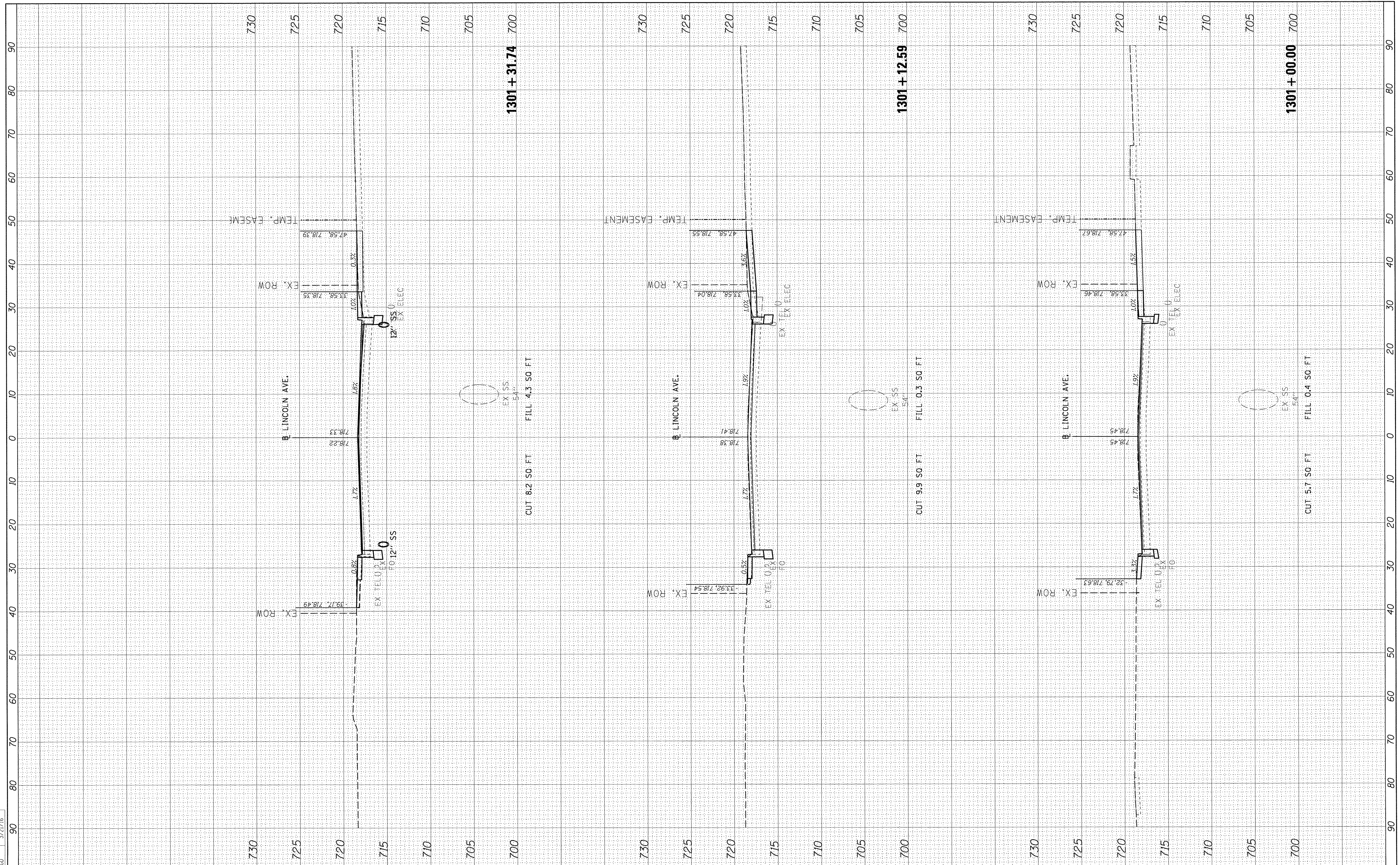
HORIZONTAL LOCATION OF EXISTING UTILITIES ARE BASED ON THE BEST AVAILABLE INFORMATION. DEPTHS FOR SANITARY AND STORM PIPES ARE BASED ON FIELD MEASUREMENTS. OTHER EXISTING UTILITIES ARE SHOWN AT ASSUMED DEPTHS AS NOTED BELOW. CONTRACTOR SHALL FIELD VERIFY ALL UTILITY DEPTHS.
 UTILITY DEPTHS:
 CABLE TV = 1.5 FEET
 GAS = 2.5 FEET
 ELECTRIC = 3.0 FEET
 WATER = 4.0 FEET
 ELECTRIC ROADWAY LIGHTING (RWL) = 3.0 FEET

FINAL SURVEY PLOTTED	BY	DATE
NOTE BOOK NO.		
AREAS CHECKED		



ORIGINAL SURVEY PLOTTED	BY	DATE
NOTE BOOK NO.		
AREAS CHECKED		

LAYOUT	DLC	3/10/16
DRAWN	DLC	3/21/16
REVIEWED	MGD	3/21/16



FILE NAME = I:\14jobs\14L013\CAD\Road\Sheet\c-302.dgn
 USER NAME = carr01216

DESIGNED - DLC	REVISD -
DRAWN - DLC	REVISD -
CHECKED - MGD	REVISD -
DATE - 8/26/2016	REVISD -

DESIGNED - DLC	REVISD -
DRAWN - DLC	REVISD -
CHECKED - MGD	REVISD -
DATE - 8/26/2016	REVISD -

**STATE OF ILLINOIS
DEPARTMENT OF TRANSPORTATION**

**PROJECT 1 - LINCOLN AVENUE
CROSS SECTIONS**

SCALE: SHEET OF SHEETS STA. 1301+00.00 TO STA. 1301+31.74

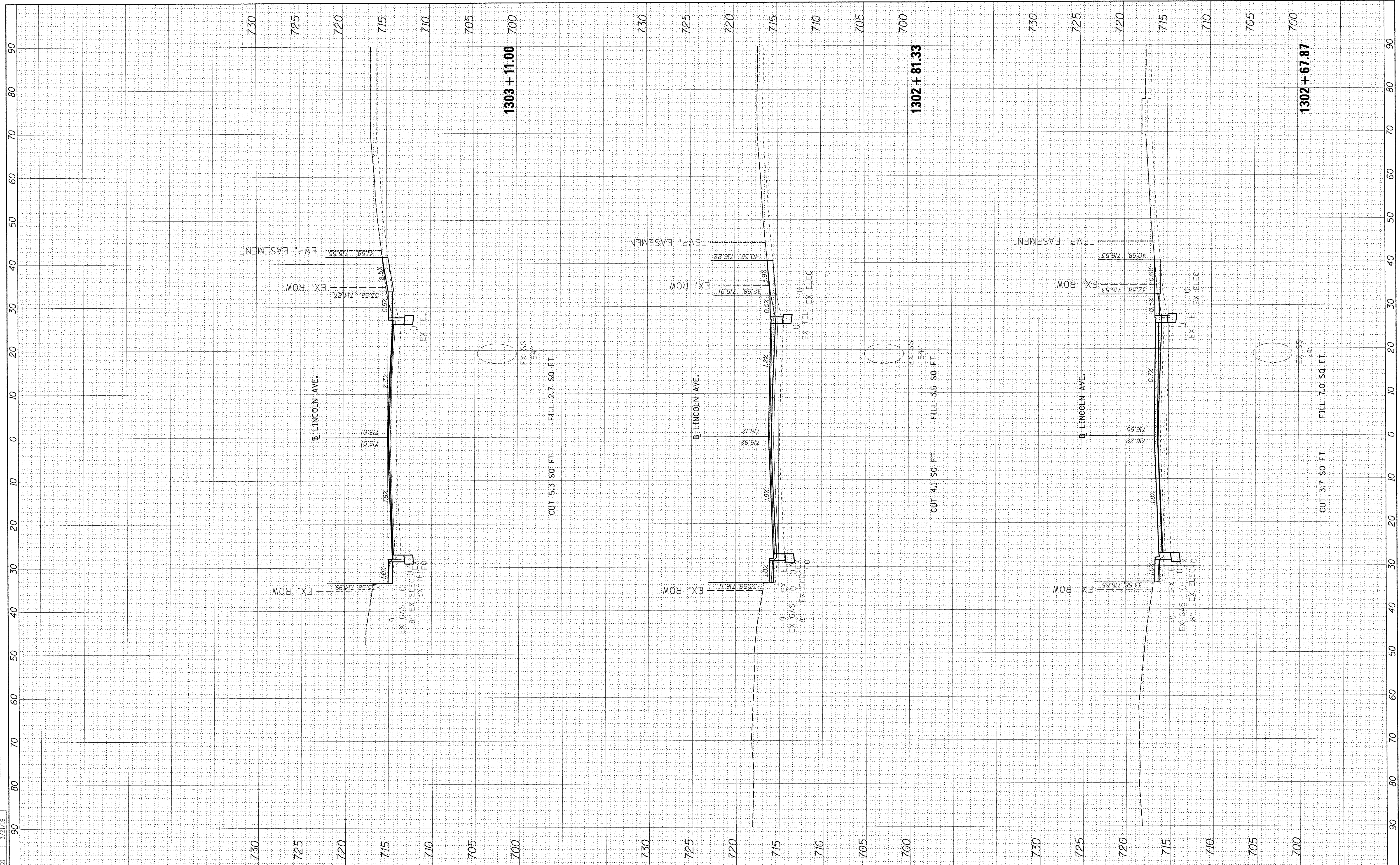
F.A. RTE. 7126	SECTION 15-00304-01-PV	COUNTY CHAMPAIGN	TOTAL SHEETS 236	SHEET NO. 224
CONTRACT NO. 91539			JOB NO. C-95-305-16 ILLINOIS FED. AID PROJECT TIG-5181057	

FINAL SURVEY	SURVEYED	BY	DATE
NOTE BOOK	PLOTTED		
NO.	TEMPLATE		
	AREAS CHECKED		
	AREAS CHECKED		



ORIGINAL SURVEY	SURVEYED	BY	DATE
NOTE BOOK	PLOTTED		
NO.	TEMPLATE		
	AREAS CHECKED		
	AREAS CHECKED		

LAYOUT	DLC	3/10/16
DRAWN	DLC	3/21/16
REVIEWED	MGD	3/21/16



FILE NAME = I:\14\jobs\14L0131\CAD\Road\Sheet\c-302.dgn
 USER NAME = c0rr01216

DESIGNED - DLC
 DRAWN - DLC
 CHECKED - MGD
 DATE - 8/26/2016

REVISED -
 REVISED -
 REVISED -
 REVISED -

**STATE OF ILLINOIS
 DEPARTMENT OF TRANSPORTATION**

**PROJECT 1 - LINCOLN AVENUE
 CROSS SECTIONS**

SCALE: SHEET OF SHEETS STA. 1302+67.87 TO STA. 1303+11.00

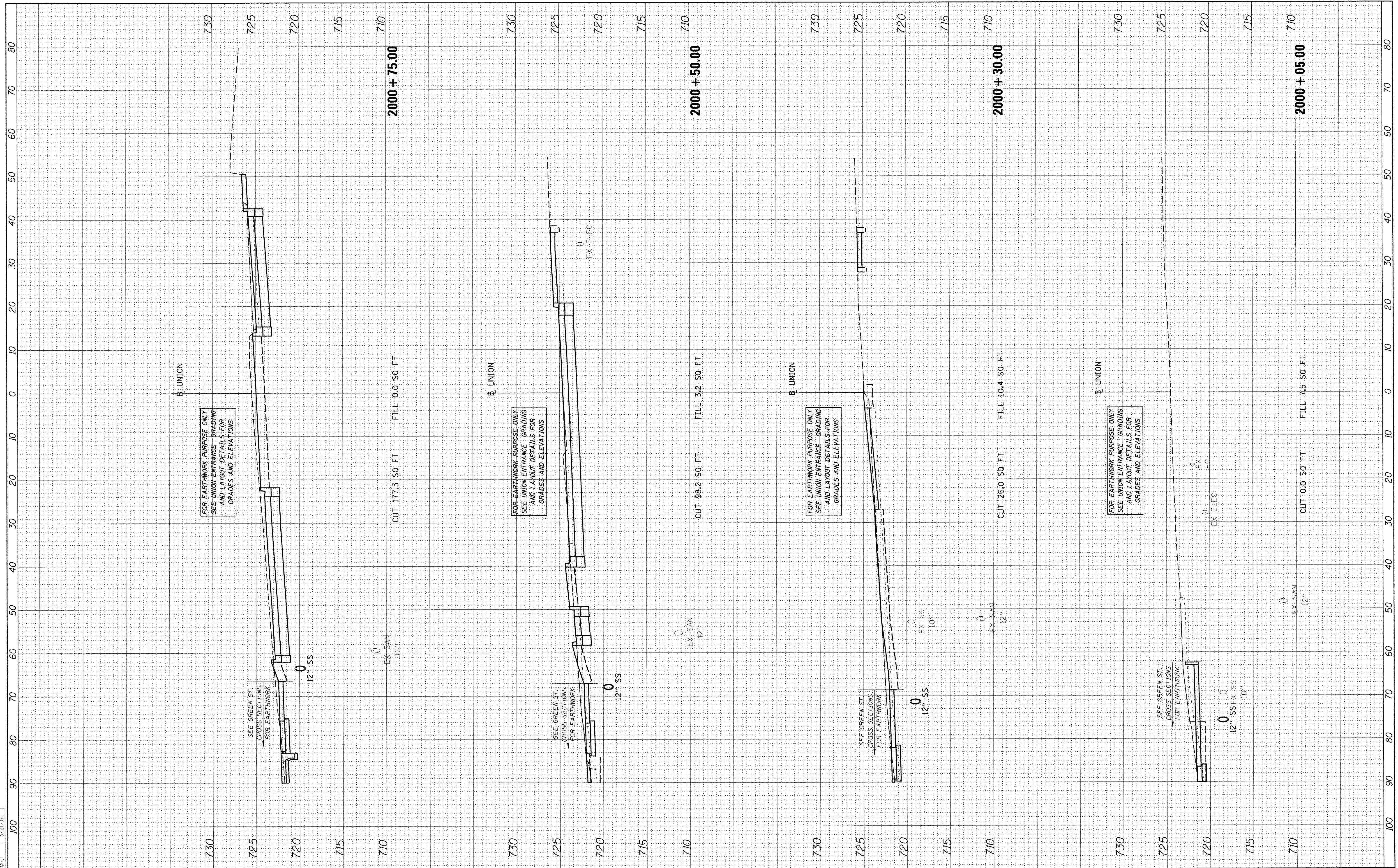
F.A. RTE.	SECTION	COUNTY	TOTAL SHEETS	SHEET NO.
7126	15-00304-01-PV	CHAMPAIGN	236	225
CONTRACT NO. 91539				
JOB NO. C-95-305-16 ILLINOIS FED. AID PROJECT TIG-5181(057)				

FINAL SURVEY	SURVEYED	BY	DATE
NOTE BOOK	PLOTTED		
NO.	TEMPLATE		
	AREAS CHECKED		
	AREAS CHECKED		



ORIGINAL SURVEY	SURVEYED	BY	DATE
NOTE BOOK	PLOTTED		
NO.	TEMPLATE		
	AREAS CHECKED		
	AREAS CHECKED		

LAYOUT	DLC	3/10/16
DRAWN	DLC	3/21/16
REVIEWED	MGD	3/21/16



FILE NAME =	USER NAME =	DESIGNED =	REVISED =
I:\14jobs\14L0131\CAD\Road\Sheet\c-303.dgn	car-01216	DLC	-
		DRAWN =	REVISED =
		DLC	-
		CHECKED =	REVISED =
		MGD	-
		DATE =	REVISED =
		8/26/2016	-

**STATE OF ILLINOIS
DEPARTMENT OF TRANSPORTATION**

PROJECT 1 - UNION GRADING			
CROSS SECTIONS			
SCALE:	SHEET	OF	SHEETS
			STA. 2000+05.00 TO STA. 2000+75.00

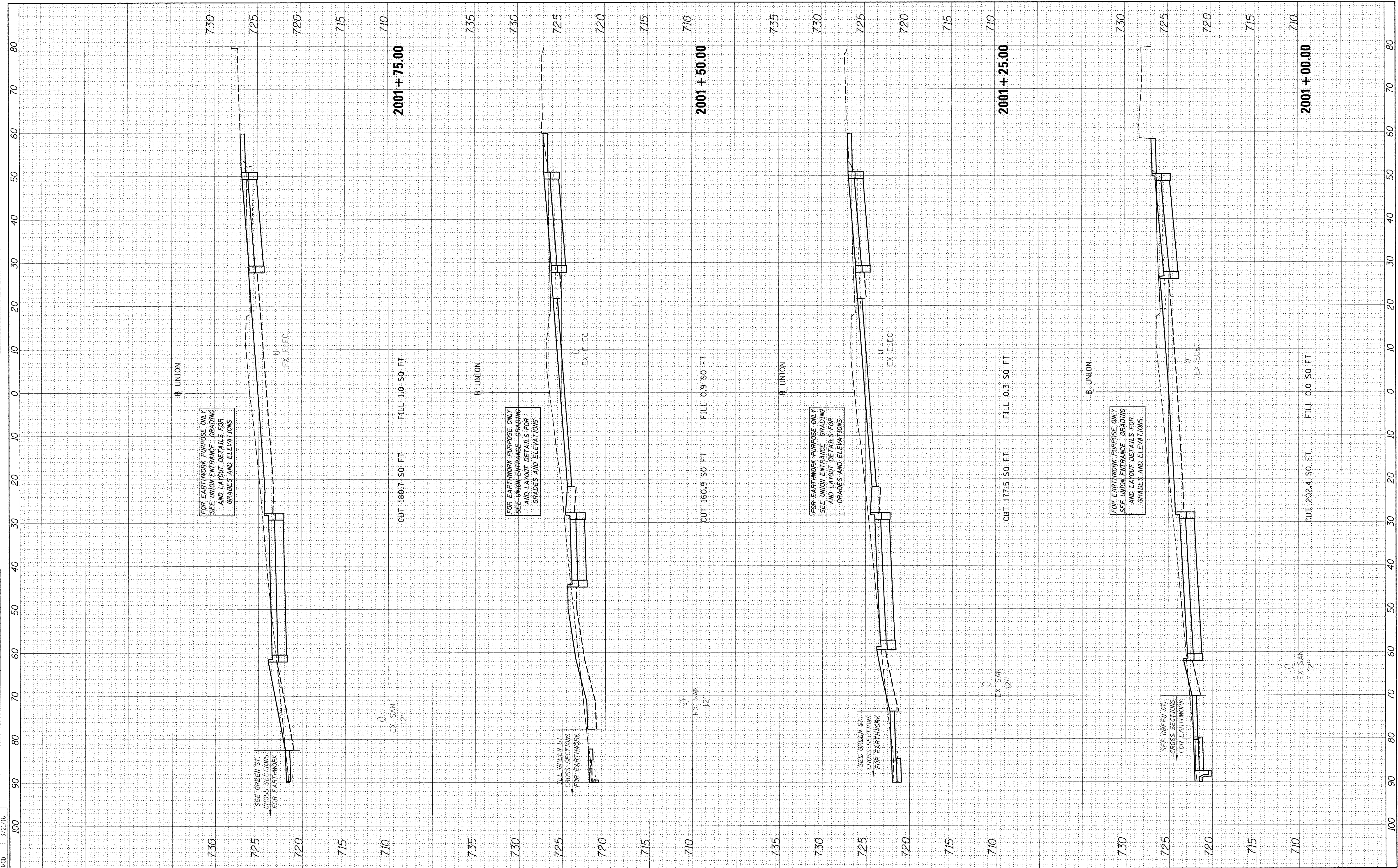
F.A. RTE.	SECTION	COUNTY	TOTAL SHEETS	SHEET NO.
7126	15-00304-01-PV	CHAMPAIGN	236	226
CONTRACT NO. 91539				
JOB NO. C-95-305-16		ILLINOIS FED. AID PROJECT	TIG-51810571	

FINAL SURVEY	SURVEYED	BY	DATE
NOTE BOOK	NO. _____		
AREAS CHECKED	AREAS CHECKED		



ORIGINAL SURVEY	SURVEYED	BY	DATE
NOTE BOOK	NO. _____		
AREAS CHECKED	AREAS CHECKED		

LAYOUT	DLC	3/10/16
DRAWN	DLC	3/21/16
REVIEWED	MGD	3/21/16



FILE NAME = I:\14 jobs\141.0131\CAD\Road\Sheet\c_303.dgn
 USER NAME = carr01216

DESIGNED - DLC
 DRAWN - DLC
 CHECKED - MGD
 DATE - 8/26/2016

REVISIONS:
 REVISED -
 REVISED -
 REVISED -
 REVISED -

**STATE OF ILLINOIS
 DEPARTMENT OF TRANSPORTATION**

**PROJECT 1 - UNION GRADING
 CROSS SECTIONS**

SCALE: SHEET OF SHEETS STA. 2001+00.00 TO STA. 2001+75.00

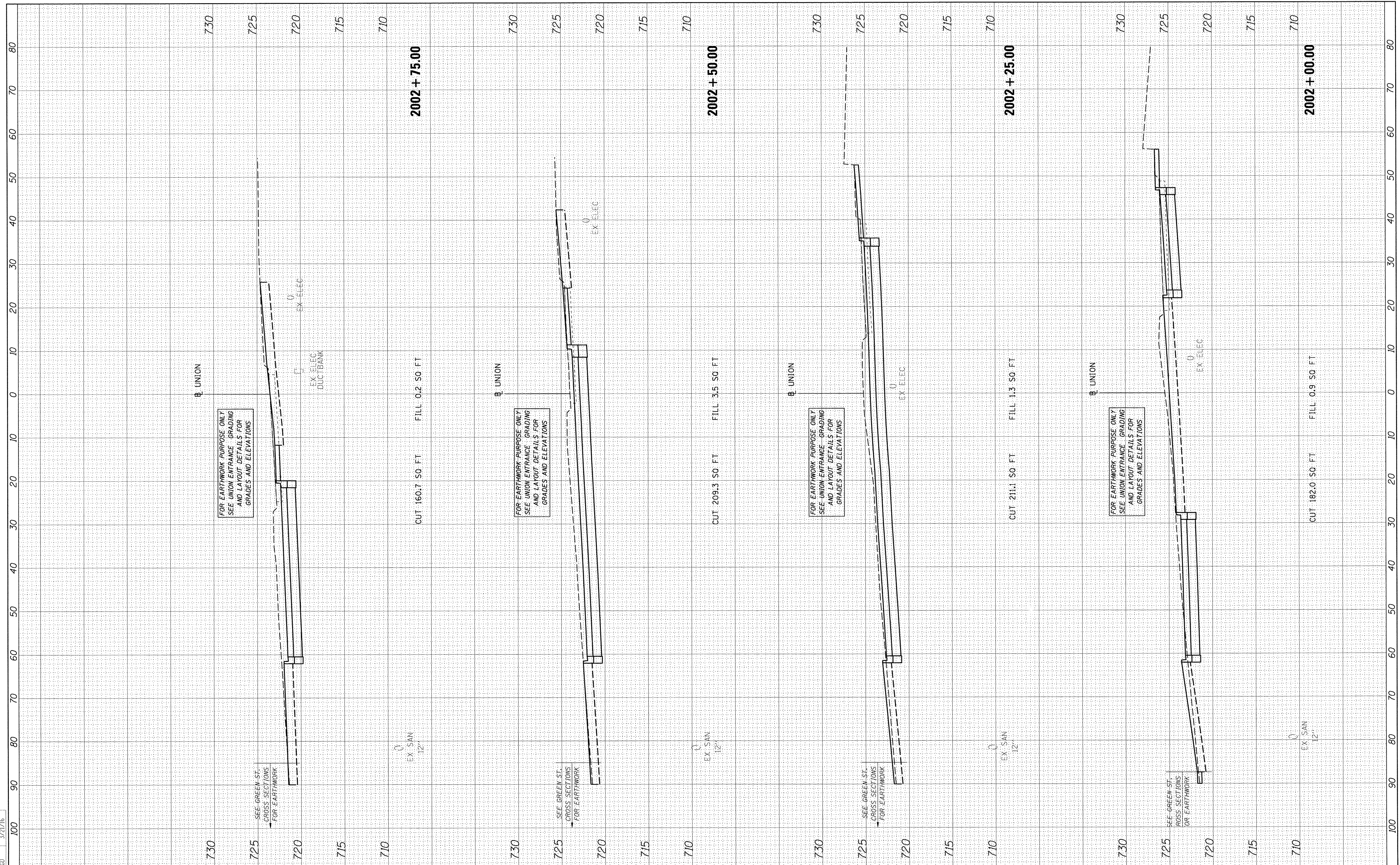
F.A. RTE.	SECTION	COUNTY	TOTAL SHEETS	SHEET NO.
7126	15-00304-01-PV	CHAMPAIGN	236	227
CONTRACT NO. 91539			TIG-51810571	

FINAL SURVEY	SURVEYED	BY	DATE
NOTE BOOK	PLOTTED		
NO.	AREAS CHECKED		



ORIGINAL SURVEY	SURVEYED	BY	DATE
NOTE BOOK	PLOTTED		
NO.	AREAS CHECKED		

LAYOUT	DLC	3/10/16
DRAWN	DLC	3/21/16
REVIEWED	MGD	3/21/16



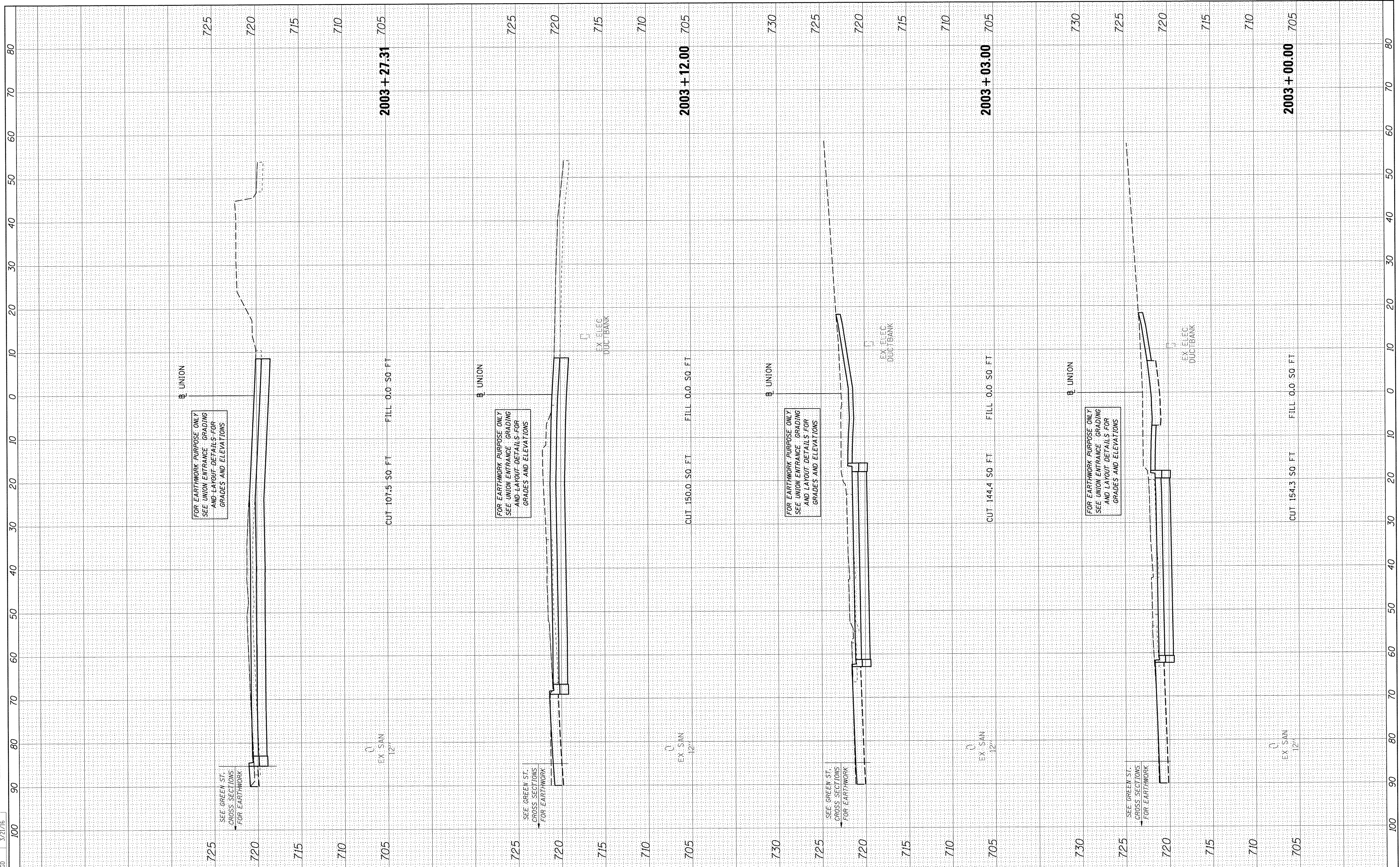
FILE NAME =	USER NAME = cor-01216	DESIGNED - DLC	REVISED -
I:\14\jobs\14L0131\CA0\Road\Sheet\c-383.dgn		DRAWN - DLC	REVISED -
		CHECKED - MGD	REVISED -
Default		DATE - 8/26/2016	REVISED -

**STATE OF ILLINOIS
DEPARTMENT OF TRANSPORTATION**

PROJECT 1 - UNION GRADING			
CROSS SECTIONS			
SCALE:	SHEET	OF	SHEETS
			STA. 2002+00.00 TO STA. 2002+75.00

F.A. RTE.	SECTION	COUNTY	TOTAL SHEETS	SHEET NO.
7126	15-00304-01-PV	CHAMPAIGN	236	228
CONTRACT NO. 91539			JOB NO. C-95-305-16 ILLINOIS FED. AID PROJECT T1C-5181(057)	

LAYOUT	DLC	3/10/16
DRAWN	DLC	3/21/16
REVISED	MGD	3/21/16



FILE NAME = I:\14_jobs\141.0131\CAD\Road\Sheet\c-303.dgn
 USER NAME = corr01216

DESIGNED - DLC
 DRAWN - DLC
 CHECKED - MGD
 DATE - 8/26/2016

REVISED -
 REVISED -
 REVISED -
 REVISED -

**STATE OF ILLINOIS
 DEPARTMENT OF TRANSPORTATION**

**PROJECT 1 - UNION GRADING
 CROSS SECTIONS**

SCALE: SHEET OF SHEETS STA. 2003+00.00 TO STA. 2003+27.31

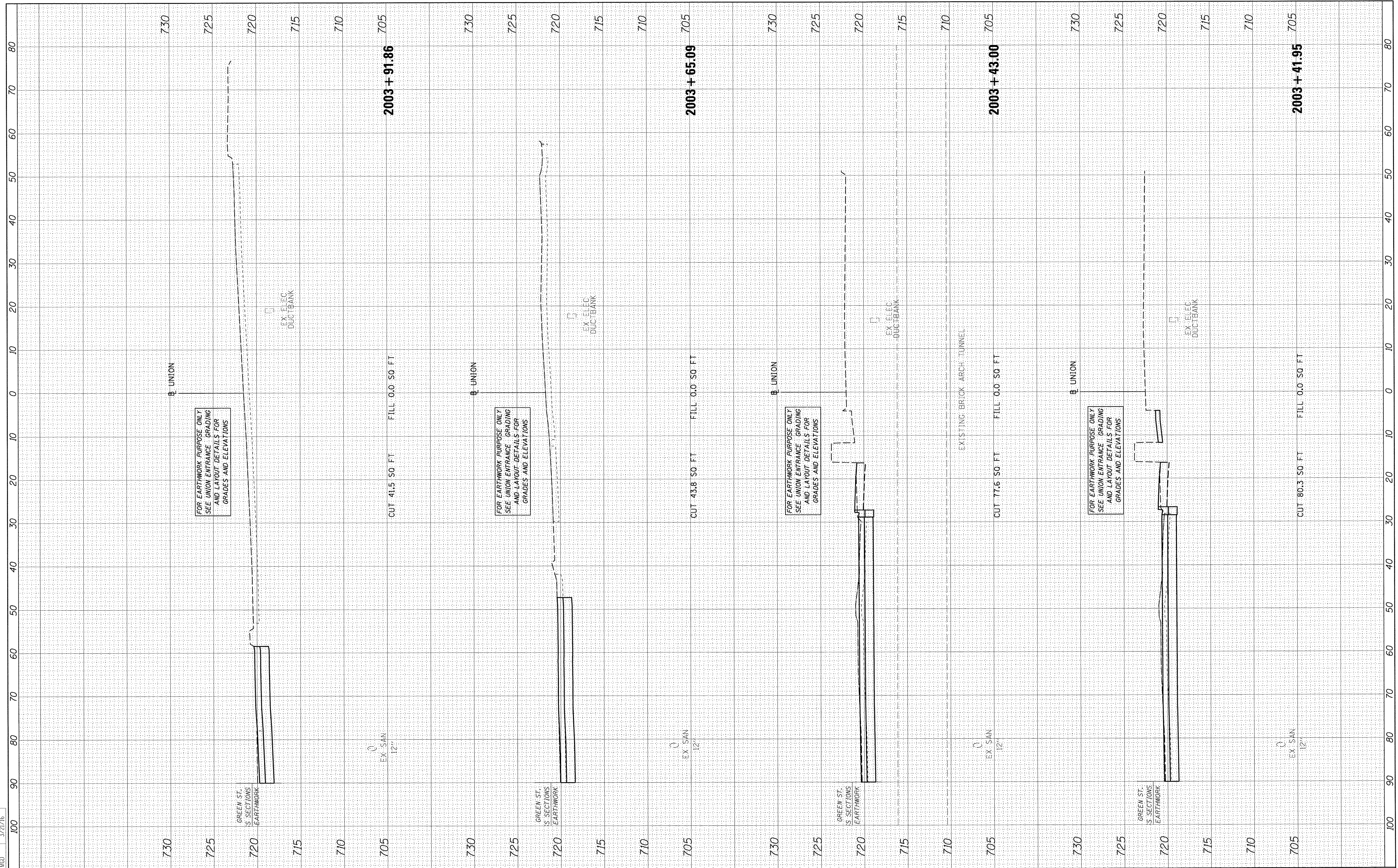
F.A. RTE.	SECTION	COUNTY	TOTAL SHEETS	SHEET NO.
7126	15-00304-01-PV	CHAMPAIGN	236	229
JOB NO. C-95-305-16			ILLINOIS FED. AID PROJECT T16-5181(057)	
			CONTRACT NO.91539	

FINAL SURVEY	SURVEYED	BY	DATE
NOTE BOOK	PLOTTED		
NO.	TEMPLATE		
	AREAS CHECKED		
	AREAS CHECKED		



ORIGINAL SURVEY	SURVEYED	BY	DATE
NOTE BOOK	PLOTTED		
NO.	TEMPLATE		
	AREAS CHECKED		
	AREAS CHECKED		

LAYOUT	DLC	3/10/16
DRAWN	DLC	3/21/16
REVIEWED	MGD	3/21/16



FILE NAME = I:\14\jobs\14L0131\CAD\Road\Sheet\c-303.dgn
 USER NAME = car-01216

DESIGNED - DLC
 DRAWN - DLC
 CHECKED - MGD
 DATE - 8/26/2016

REVISED -
 REVISED -
 REVISED -
 REVISED -

**STATE OF ILLINOIS
 DEPARTMENT OF TRANSPORTATION**

**PROJECT 1 - UNION GRADING
 CROSS SECTIONS**

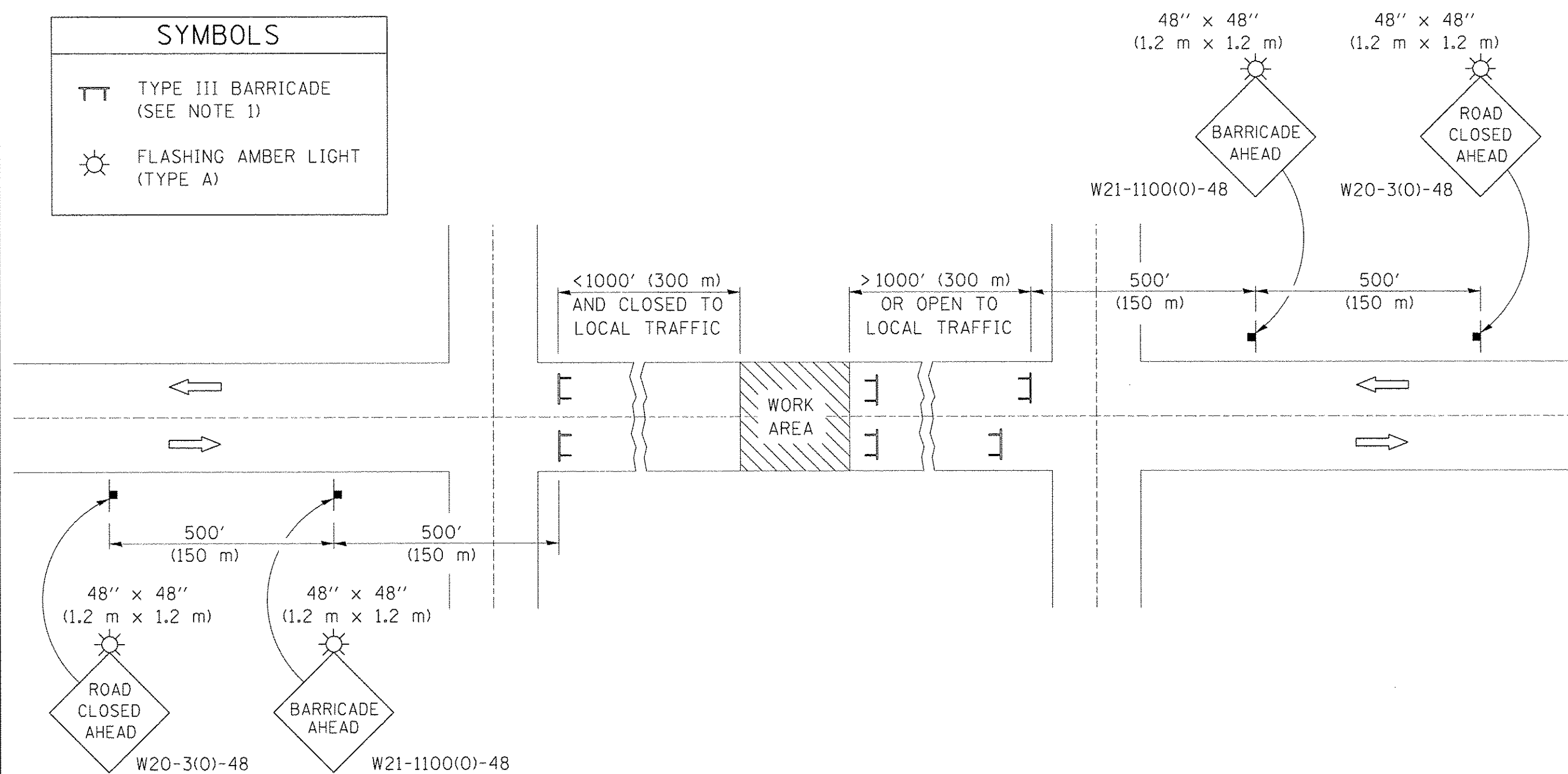
SCALE: SHEET OF SHEETS STA. 2003+41.95 TO STA. 2003+91.86

F.A. RTE.	SECTION	COUNTY	TOTAL SHEETS	SHEET NO.
7126	15-00304-01-PV	CHAMPAIGN	236	230
CONTRACT NO.91539				
JOB NO. C-95-305-16		ILLINOIS FED. AID PROJECT T1C-5181(057)		

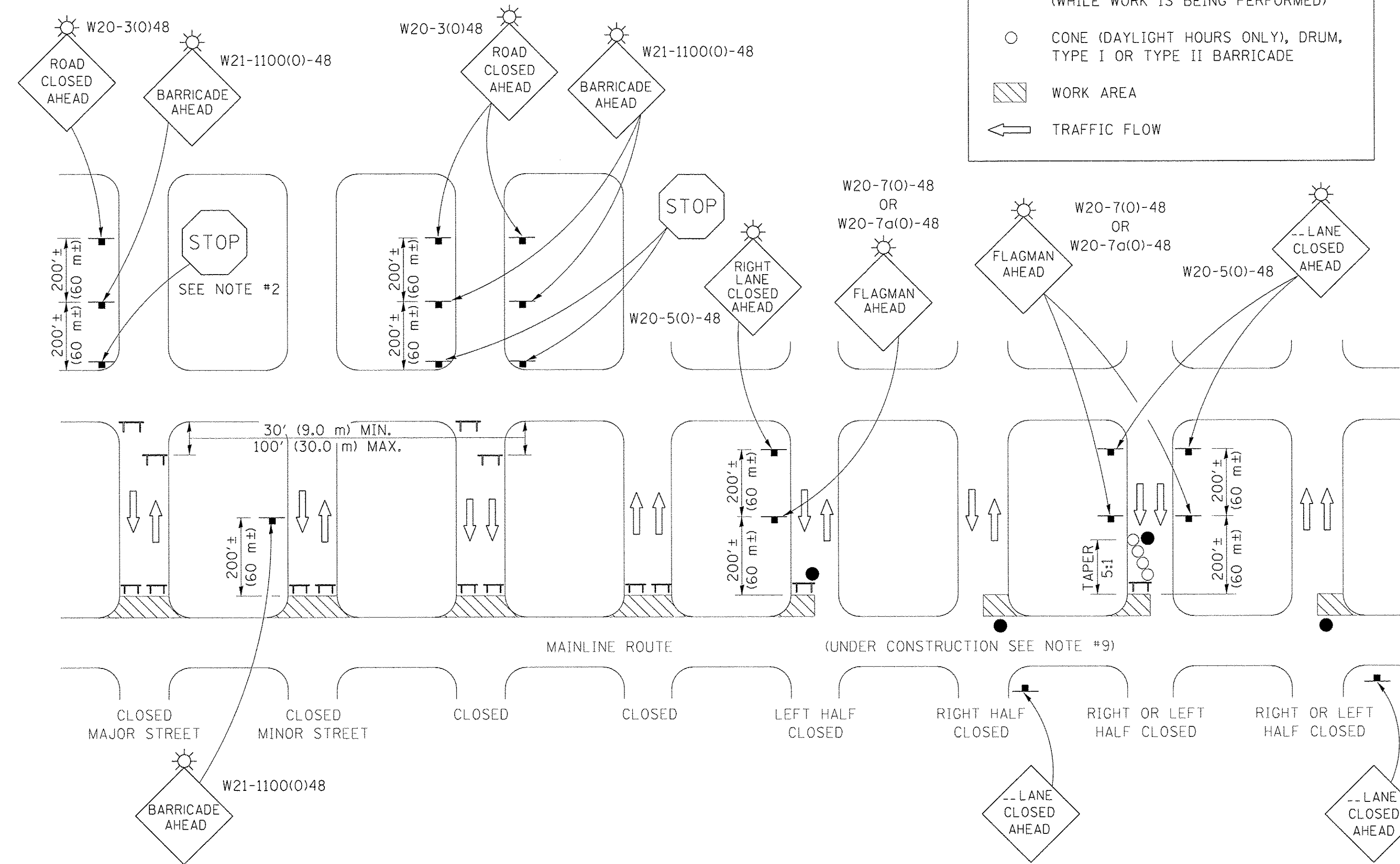
ROAD CLOSURE

SIDEROAD / STREET CLOSURE

SYMBOLS	
	TYPE III BARRICADE (SEE NOTE 1)
	FLASHING AMBER LIGHT (TYPE A)



SYMBOLS	
	TYPE III BARRICADE (SEE NOTE)
	FLASHING LIGHT
	FLAGGER WITH TRAFFIC CONTROL SIGN (WHILE WORK IS BEING PERFORMED)
	CONE (DAYLIGHT HOURS ONLY), DRUM, TYPE I OR TYPE II BARRICADE
	WORK AREA
	TRAFFIC FLOW



GENERAL NOTES

- TYPE III BARRICADES SHALL BE AS SHOWN ON STANDARD 701901 "TYPICAL APPLICATIONS OF TYPE III BARRICADES CLOSING A ROAD". EACH TYPE III BARRICADE SHALL HAVE TWO FLASHING AMBER LIGHTS MOUNTED ABOVE IT.
- IF THE ROAD IS OPEN TO LOCAL TRAFFIC OR EXCEEDS 1000' (300 m), ANOTHER SET OF TYPE III BARRICADES, EQUIPPED AS IN NOTE 1 ABOVE, SHALL BE PLACED AT EACH END OF THE WORK AREA.
- WHEN A STOP CONDITION EXISTS, NO SIGNS ARE REQUIRED IN ADVANCE OF THE "STOP" SIGN WHEN THE ROAD IS CLOSED WITHIN 100' (30 m) OF THE INTERSECTION.
- STANDARD 701901 SHALL APPLY FOR THE PLACEMENT & DESIGN OF TYPE III BARRICADES.
- IF A TYPE III BARRICADE WITH AN ATTACHED SIGN PANEL WHICH MEETS NCHRP 350 IS NOT AVAILABLE, THE SIGNS MAY BE MOUNTED ON AN NCHRP 350 TEMPORARY SIGN SUPPORT DIRECTLY IN FRONT OF THE BARRICADE.
- REFLECTORIZED STRIPING SHALL APPEAR ON BOTH SIDES OF THE TYPE III BARRICADES IF ROAD IS OPEN TO LOCAL TRAFFIC.
- ALL SIGNS SHALL BE POST MOUNTED IF THE CLOSURE TIME EXCEEDS FOUR DAYS.
- A MINIMUM OF TWO FLASHING LIGHTS SHALL BE USED AT NIGHT ON EACH APPROACH IN ADVANCE OF THE WORK AREA. FLASHING LIGHTS SHALL BE INSTALLED ABOVE THE FIRST TWO SIGNS IN THE SERIES.
- LONGITUDINAL DIMENSIONS MAY BE ADJUSTED SLIGHTLY TO FIT FIELD CONDITIONS.
- FORMS BT. 725 AND BT. 726 ARE REQUIRED.
- WHEN A SIDEROAD INTERSECTS THE HIGHWAY ON WHICH WORK IS BEING PERFORMED, ADDITIONAL TRAFFIC DEVICES SHALL BE ERECTED AND PROVIDED AS DIRECTED BY THE ENGINEER.
- AN ADDITIONAL SIGN MAY BE REQUIRED AT A MAJOR INTERSECTING ROAD IN ADVANCE OF THE CLOSURE. THE ADDITIONAL SIGN SHALL GIVE THE DISTANCE TO THE BARRICADE IN MILES OR FRACTIONS OF A MILE.

GENERAL NOTES

- TYPE III BARRICADES SHALL BE AS SHOWN ON "TYPICAL APPLICATIONS OF TYPE III BARRICADES CLOSING A ROAD". EACH TYPE III BARRICADE SHALL HAVE TWO FLASHING AMBER LIGHTS MOUNTED ABOVE IT.
- WHERE A STOP CONDITION EXISTS, AS SHOWN ABOVE, WARNING SIGNS MAY BE OMITTED IN ADVANCE OF THE "STOP" SIGN.
- STANDARD 701901 SHALL APPLY FOR THE PLACEMENT & MANUFACTURE OF TYPE III BARRICADES.
- ALL SIGNS SHALL BE POST MOUNTED IF THE CLOSURE TIME EXCEEDS FOUR DAYS.
- ONE FLASHING LIGHT IS REQUIRED ABOVE EACH ADVANCE WARNING SIGN DURING HOURS OF DARKNESS.
- LONGITUDINAL DIMENSIONS MAY BE ADJUSTED SLIGHTLY TO FIT FIELD CONDITIONS.
- FORMS BT 725 AND BT 726 ARE REQUIRED.
- THE MAINLINE ROUTE TEMPORARY TRAFFIC CONTROL SHALL BE IN ACCORDANCE WITH THE PLANS, SPECIAL PROVISIONS AND STANDARD SPECIFICATIONS.
- ALL FLAGGERS REQUIRED AT SIDE ROADS AND ENTRANCES REMAINING OPEN TO TRAFFIC AND/OR ADDITIONAL BARRICADES REQUIRED BY THE ENGINEER TO CLOSE SIDE ROADS AND ENTRANCES WILL BE PAID FOR ACCORDING TO ARTICLE 109.04.

Note: All dimensions are in INCHES (millimeters) unless otherwise shown.

LAYOUT	2/4/16
DRAWN	RLA
REVIEWED	

FILE NAME = Z:\Plans\sheets\Project1\p1-sht-standard02.dgn
 PLOT DATE = 8/25/2016 12:22:33 PM

DESIGNED -
 DRAWN - RLA
 CHECKED -
 DATE - 8/26/2016

REVISED -
 REVISED -
 REVISED -
 REVISED -

STATE OF ILLINOIS
 DEPARTMENT OF TRANSPORTATION

TRAFFIC CONTROL & PROTECTION DEVICES
 (ROAD & SIDE ROAD CLOSURES)

SCALE: SHEET NO. OF SHEETS STA. TO STA.

DISTRICT 5 DETAIL NO. 7020000

F.A.U. RTE.	SECTION	COUNTY	TOTAL SHEETS	SHEET NO.
7126	15-00304-01-PV	CHAMPAIGN	236	231
MCORE PROJECT 1			CONTRACT NO. 91539	
JOB NO. C-95-305-16 ILLINOIS FED. AID PROJECT TIG-5181(057)				

SIGN R7-I 101

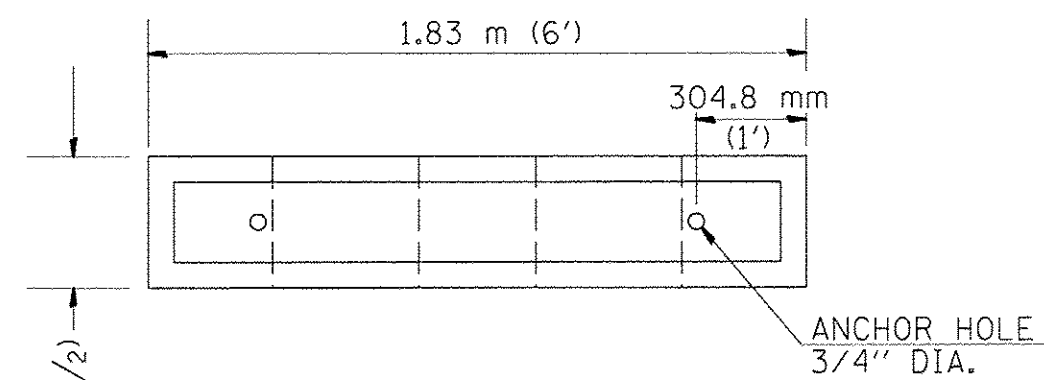


COLOR: LEGEND AND BORDER GREEN NON-REFLECTORIZED
BACKGROUND WHITE REFLECTORIZED

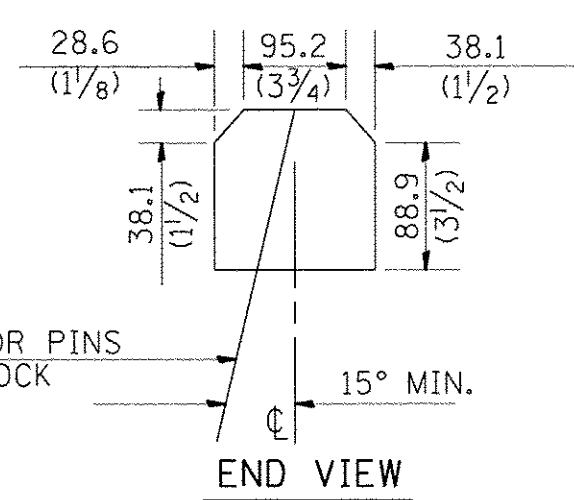
SIGN SIZE	DIMENSIONS							
	A	B	C	D	E	F	G	H
152.4 x 304.8 (6 x 12)	340.8 (12)	152.4 (6)	38.1 (1.5)	114.3 (4.5)	29.2 (1.15)	86.4 (3.4)	116.8 (4.6)	101.6 (4.0)

SIGN SIZE	SERIES Lines	Margin	Border	BLK Std
152.4 x 304.8 (6 x 12)	1/3A	9.5 (0.37)	9.5 (0.37)	B5-126

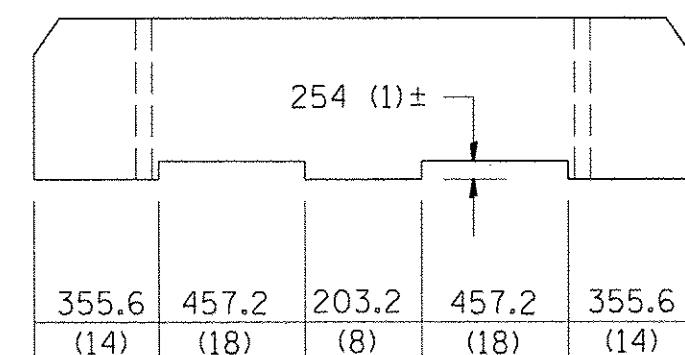
To be used with R7-8
• \$ = SERIES 3A "S"



PLAN VIEW



END VIEW



ELEVATION VIEW

NOTE: NOMINAL DIMENSIONS OF BLOCKS MAY VARY
CLASS P.C. CONCRETE SHALL BE USED THROUGHOUT.

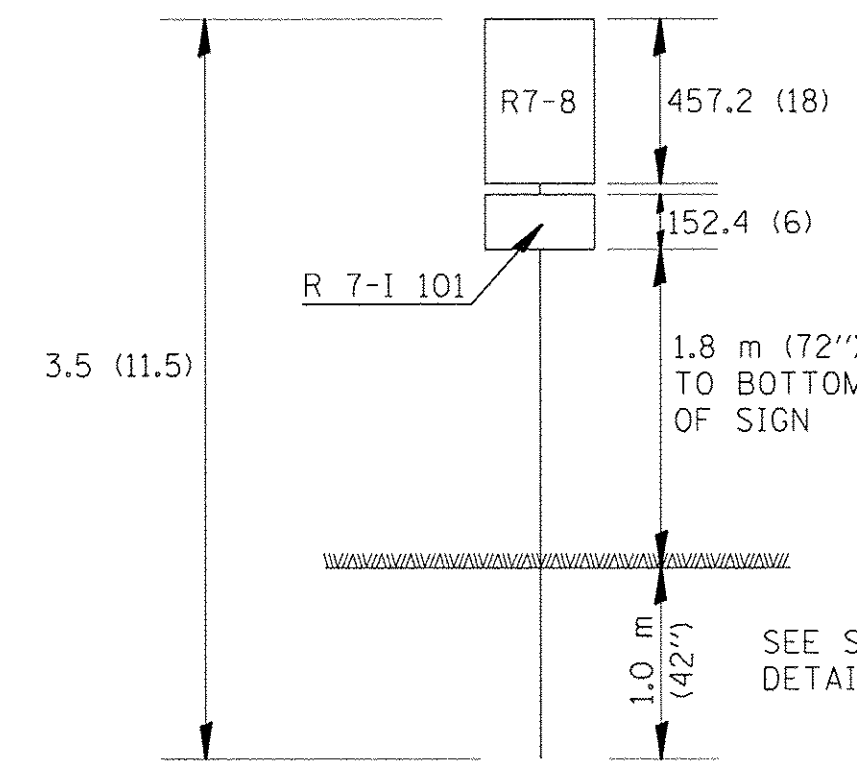
BUMPER BLOCK DETAIL

SIGN R7-8



COLORS
LEGEND AND BORDER - GREEN
WHITE SYMBOL ON BLUE BACKGROUND
BACKGROUND - WHITE

ARROW
(USE ARROW AT
LOCATIONS WHERE
THERE ARE TWO
HANDICAP SPOTS
NEXT TO EACH OTHER.

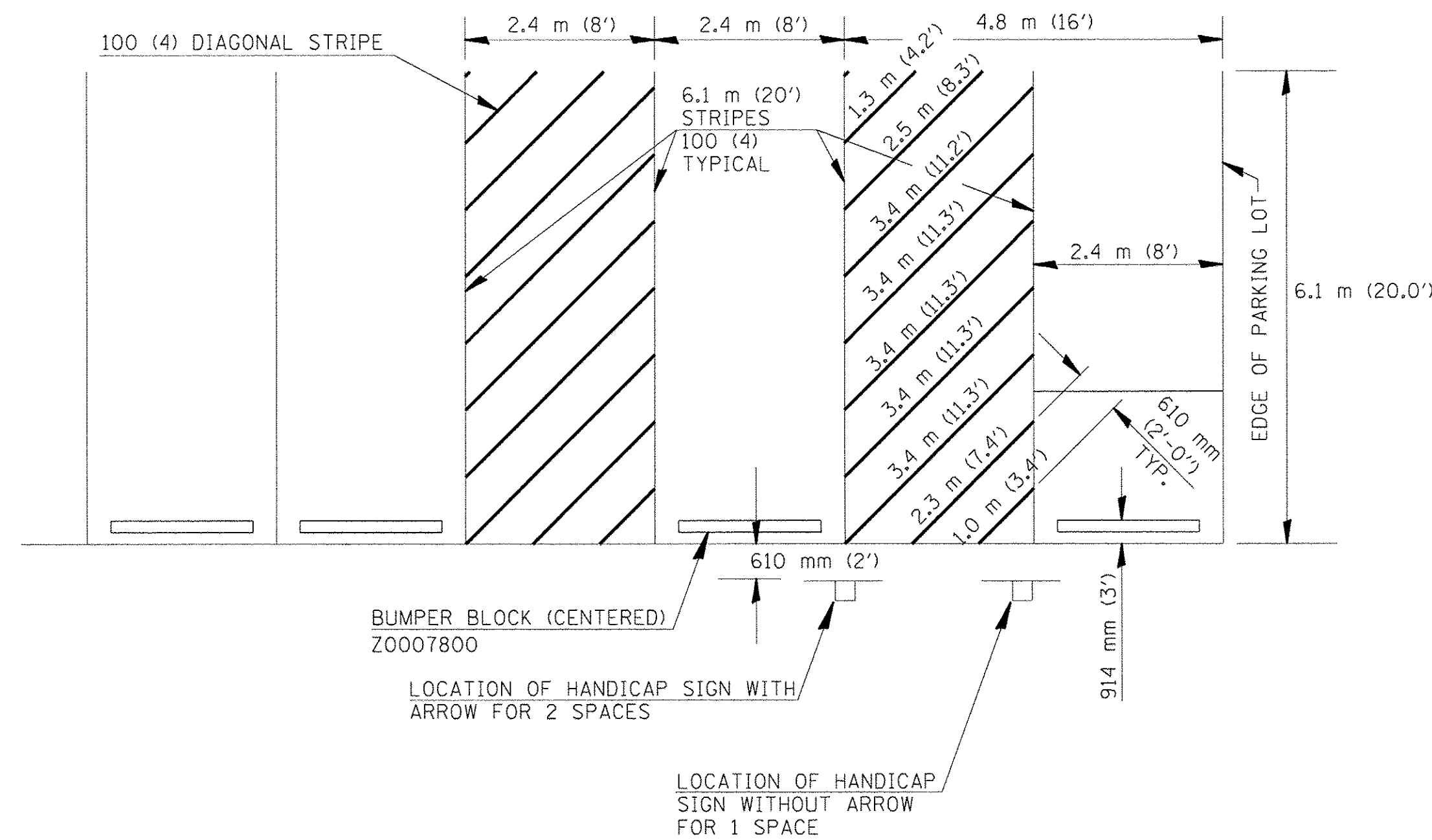


ESTIMATED QUANTITY

72900110 METAL POST - TYPE A = 3.5 m (11.5')	
72000100 SIGN PANEL R 7-I 101	.046 m ² (0.5 SQ.FT.)
72000100 SIGN PANEL R 7-8	.139 m ² (1.5 SQ.FT.)
TOTAL =	.185 m² (2.0 SQ.FT.)

SEE STD. 720011 & 729001 FOR
DETAILS OF METAL POST, TYPE A

SIGN POST DETAILS



THIS DRAWING HAS NO SCALE.

ESTIMATED QUANTITY OF PAVEMENT
MARKING-LINE 100 mm (4'') (FOR 1 SPACE)
TOTAL DIAGONALS = 24.4 m (80')

SEE DETAIL FOR HANDICAP SIGN.

DETAIL OF PARKING SPACES

Note: All dimensions are in INCHES
(millimeters) unless otherwise shown.

LAYOUT
DRAWN
REVIEWED
2/4/16
RLA

FILE NAME =
Z:\Plans\Sheets\Project1\P1-sht-standard03.dgn
PLOT DATE =
8/25/2016 12:22:35 PM

DESIGNED -
DRAWN - RLA
CHECKED -
DATE - 8/26/2016

REVISED -
REVISED -
REVISED -
REVISED -

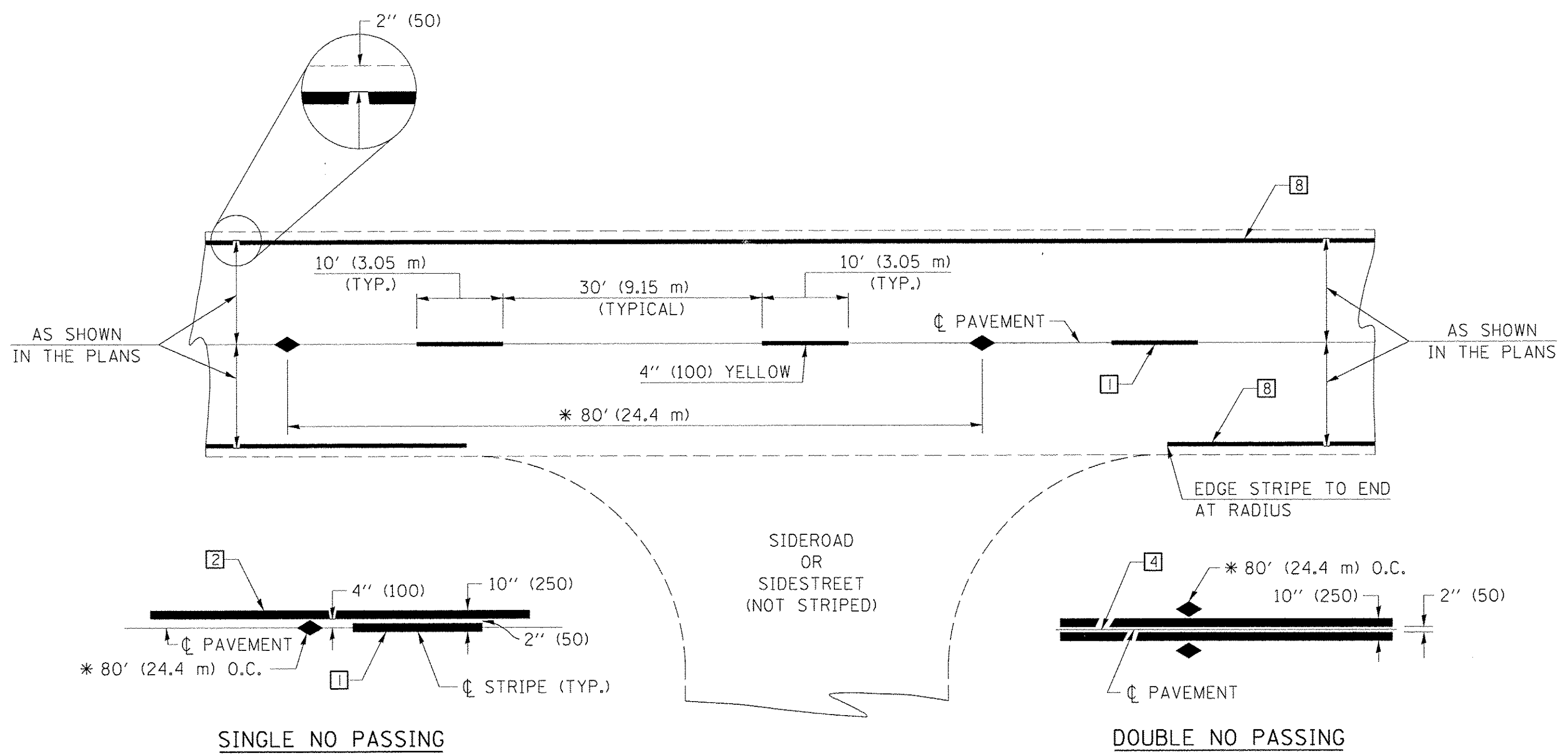
STATE OF ILLINOIS
DEPARTMENT OF TRANSPORTATION

DISABLED PARKING

SCALE: SHEET NO. OF SHEETS STA. TO STA.

DISTRICT 5 DETAIL NO. 72000100

F.A.I.J. RTE.	SECTION	COUNTY	TOTAL SHEETS	SHEET NO.
7126	15-00304-01-PV	CHAMPAIGN	236	232
MCCORE PROJECT 1			CONTRACT NO. 91539	
JOB NO. C-95-305-16		ILLINOIS	FED. AID PROJECT T1G-5181(057)	



* REDUCE TO 40' (12.2 m) O.C. ON CURVES WITH POSTED OR ADVISORY SPEEDS OF 45 mph (70 km/h) OR LESS.

TWO LANE/TWO WAY

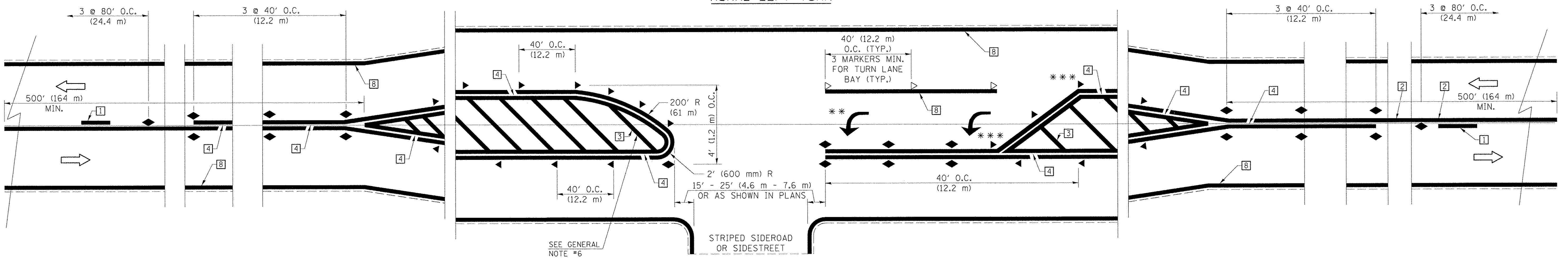
TYPICAL PAVEMENT MARKING LEGEND

- 1 4" (100) SKIP-DASH (YELLOW)
- 2 4" (100) SOLID (YELLOW)
- 3 12" (300) DIAGONAL (YELLOW)
- 4 4" (100) DOUBLE YELLOW (NARROW)
- 5 RESERVED
- 6 RESERVED
- 7 4" (100) SKIP-DASH (WHITE)
- 8 4" (100) SOLID (WHITE)
- 9 12" (300) DIAGONAL (WHITE)
- 10 6" (150) SOLID (WHITE)
- 11 24" (600) STOP BAR (WHITE)
- 12 8" (200) SOLID (WHITE)
- 13 4" (100) LANE LINE EXTENSIONS (WHITE)
- 14 4" (100) PARKING WHITE

TYPICAL PAVEMENT MARKERS LEGEND

- ◆ TWO-WAY AMBER MARKER
- ▶ ONE-WAY AMBER MARKER
- ▷ ONE-WAY CRYSTAL MARKER

RURAL LEFT TURN



*** REDUCE SPACING IF NECESSARY TO ASSURE MARKERS AT CORNER POINTS.

** TURN ARROWS SHALL BE PLACED AS SHOWN ON SHEET #2.

Note: All dimensions are in INCHES (millimeters) unless otherwise shown.

LAYOUT
DRAWN
REVIEWED

FILE NAME = Z:\Plans\Sheets\Project1\PI-sht-standard04.dgn
PLOT DATE = 8/25/2016 12:22:39 PM

DESIGNED -	REVISED -
DRAWN - RLA	REVISED -
CHECKED -	REVISED -
DATE - 8/26/2016	REVISED -

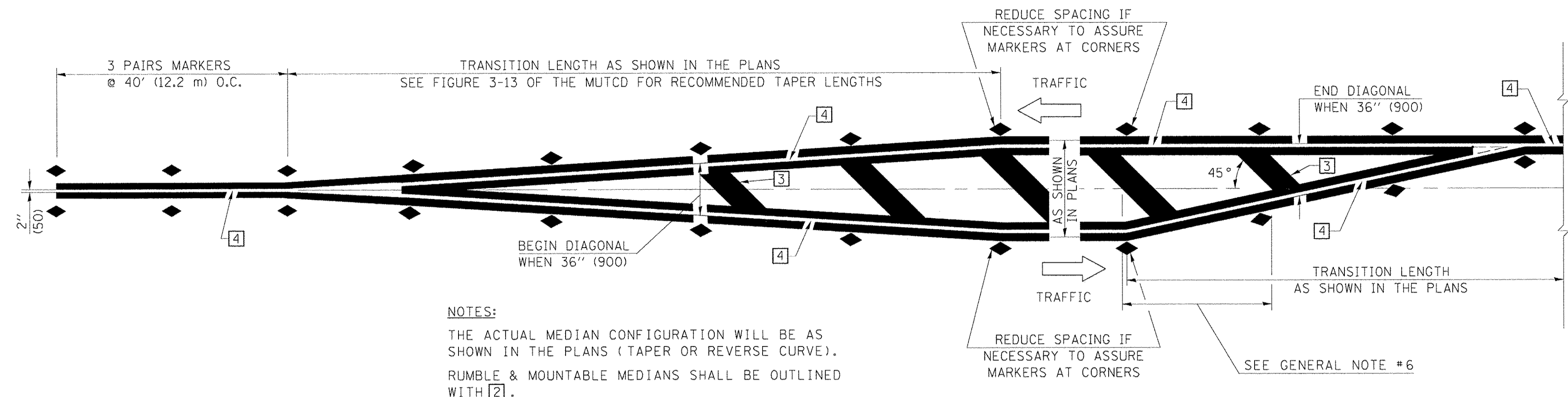
STATE OF ILLINOIS
DEPARTMENT OF TRANSPORTATION

**PAVEMENT MARKING AND MARKERS
(RURAL & URBAN APPLICATION)**

SCALE: SHEET NO. OF SHEETS STA. TO STA.

DISTRICT 5 DETAIL NO. 7800AAAA

F.A.U. RTE.	SECTION	COUNTY	TOTAL SHEETS	SHEET NO.
7126	15-00304-01-PV	CHAMPAIGN	236	233
MCORE PROJECT 1			CONTRACT NO. 91539	
JOB NO. C-95-305-16 ILLINOIS FED. AID PROJECT TIG-5181057				

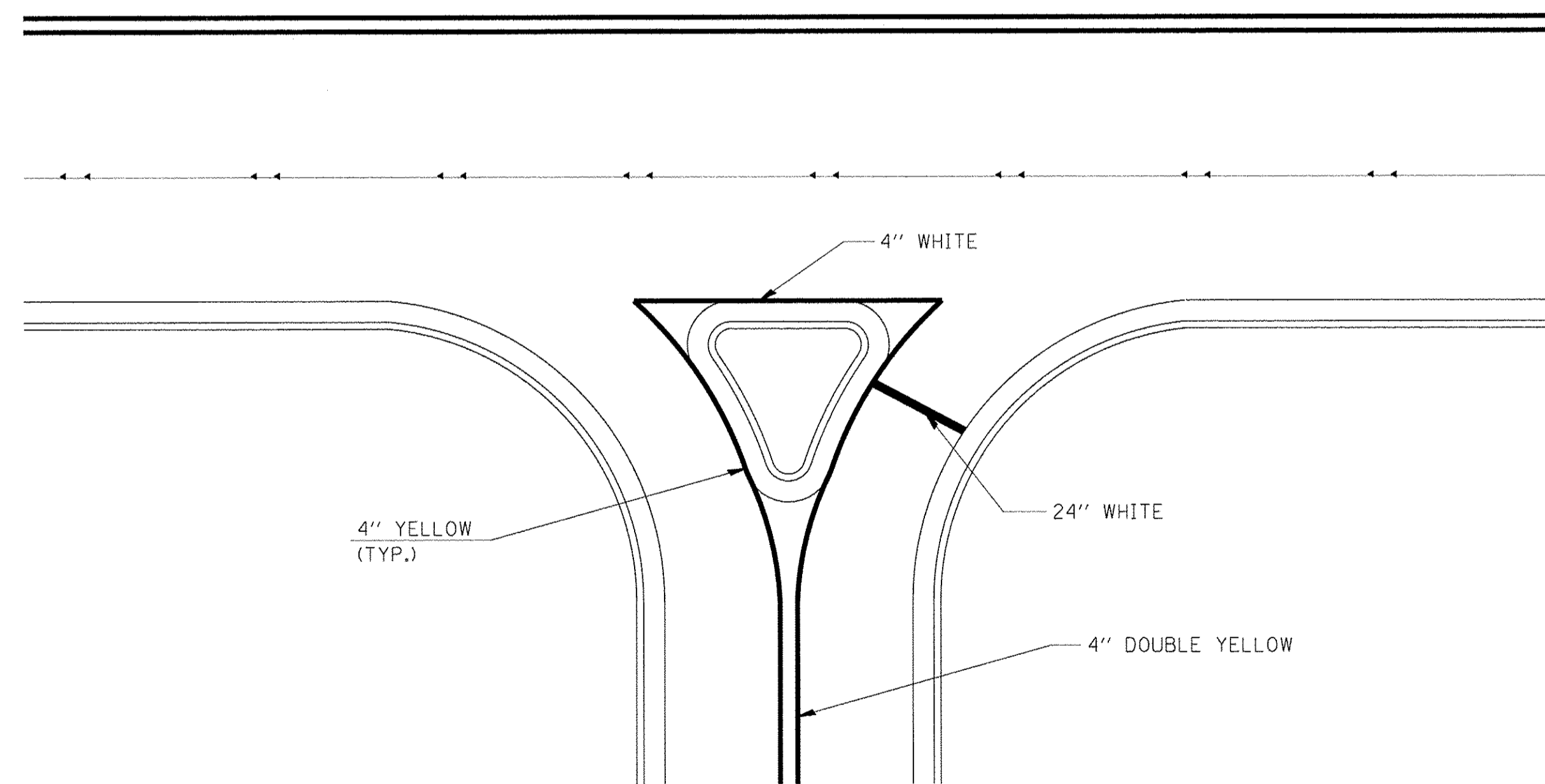


NOTES:
 THE ACTUAL MEDIAN CONFIGURATION WILL BE AS SHOWN IN THE PLANS (TAPER OR REVERSE CURVE).
 RUMBLE & MOUNTABLE MEDIANS SHALL BE OUTLINED WITH [2].

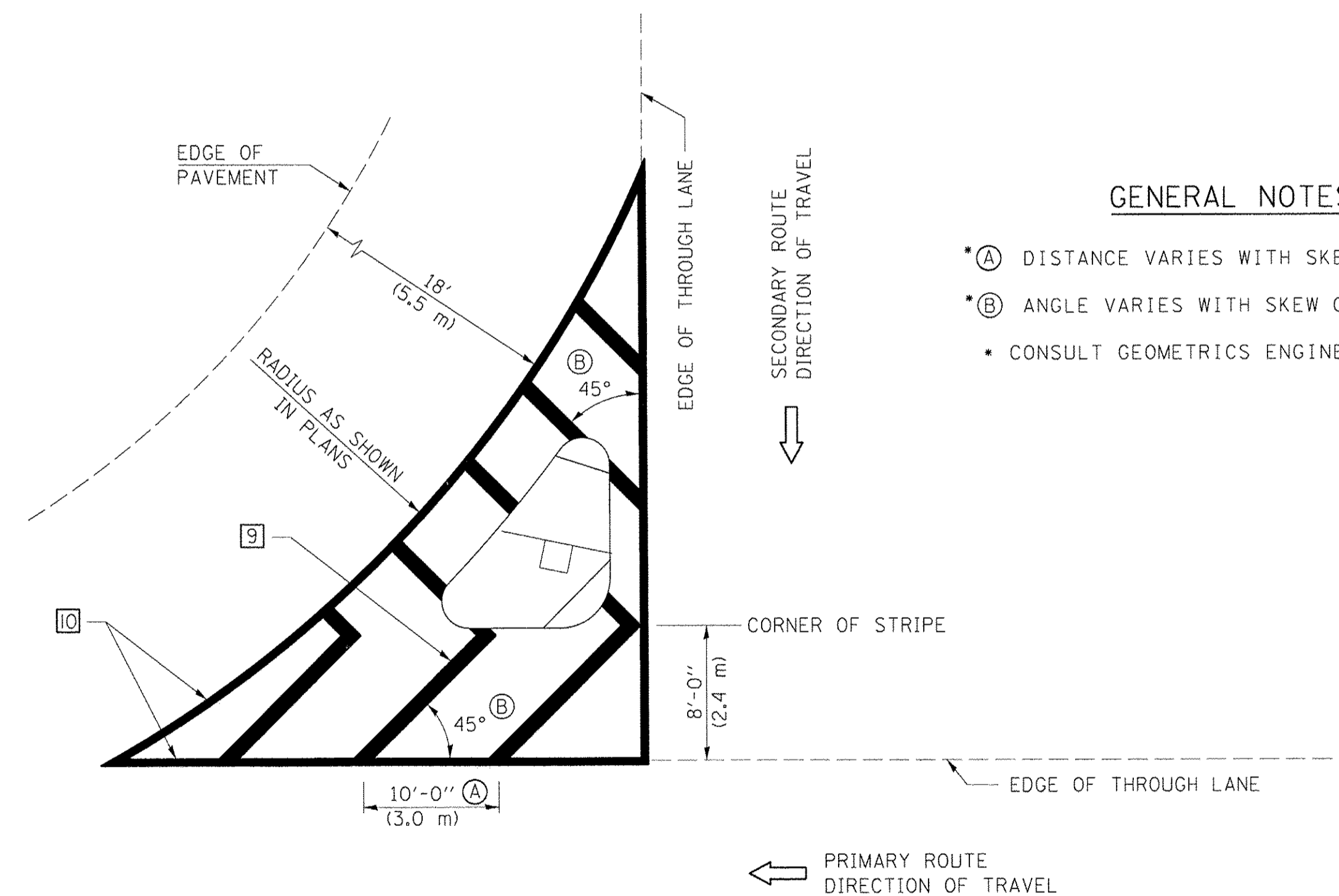
TYPICAL MEDIAN TRANSITIONS

GENERAL NOTES

1. WHEN MEDIANS ARE PRESENT, PAVEMENT MARKINGS ARE TO BE PLACED ADJACENT TO MEDIANS.
2. SOME OF THE INFORMATION INCLUDED WITH THIS DETAIL MAY NOT BE APPLICABLE TO THIS IMPROVEMENT.
3. PAVEMENT MARKINGS ARE TO BE EXTENDED THROUGH OMISSIONS WHEN APPLICABLE.
4. A STRIPING KEY IS AVAILABLE ELSEWHERE AND SHALL BE SHOWN WHERE THE QUANTITIES ARE LISTED.
5. FINAL PAVEMENT MARKINGS SHALL BE IN PLACE PRIOR TO PLACING ANY RAISED REFLECTIVE PAVEMENT MARKERS.
6. THE FOLLOWING CRITERIA SHALL BE USED FOR SELECTING THE DIAGONAL PAVEMENT MARKING SPACING,
 < 30 MPH USE 15' (< 50 km/h USE 4.5 m)
 30-45 MPH USE 20' (50-75 km/h USE 6.0 m)
 > 45 MPH USE 30' (> 75 km/h USE 9.0 m)



RIGHT IN - RIGHT OUT ACCESS



ISLAND

GENERAL NOTES

- * (A) DISTANCE VARIES WITH SKEW OF INTERSECTION.
- * (B) ANGLE VARIES WITH SKEW OF INTERSECTION.
- * CONSULT GEOMETRICS ENGINEER

Note: All dimensions are in INCHES (millimeters) unless otherwise shown.

LAYOUT
 DRAWN
 REVIEWED

2/4/16

RLA

FILE NAME =
 Z:\Plans\sheets\Project1\P1-sht-standard06.dgn
 PLOT DATE =
 8/25/2016 12:22:46 PM

DESIGNED -
 DRAWN - RLA
 CHECKED -
 DATE - 8/26/2016

REVISED -
 REVISED -
 REVISED -
 REVISED -

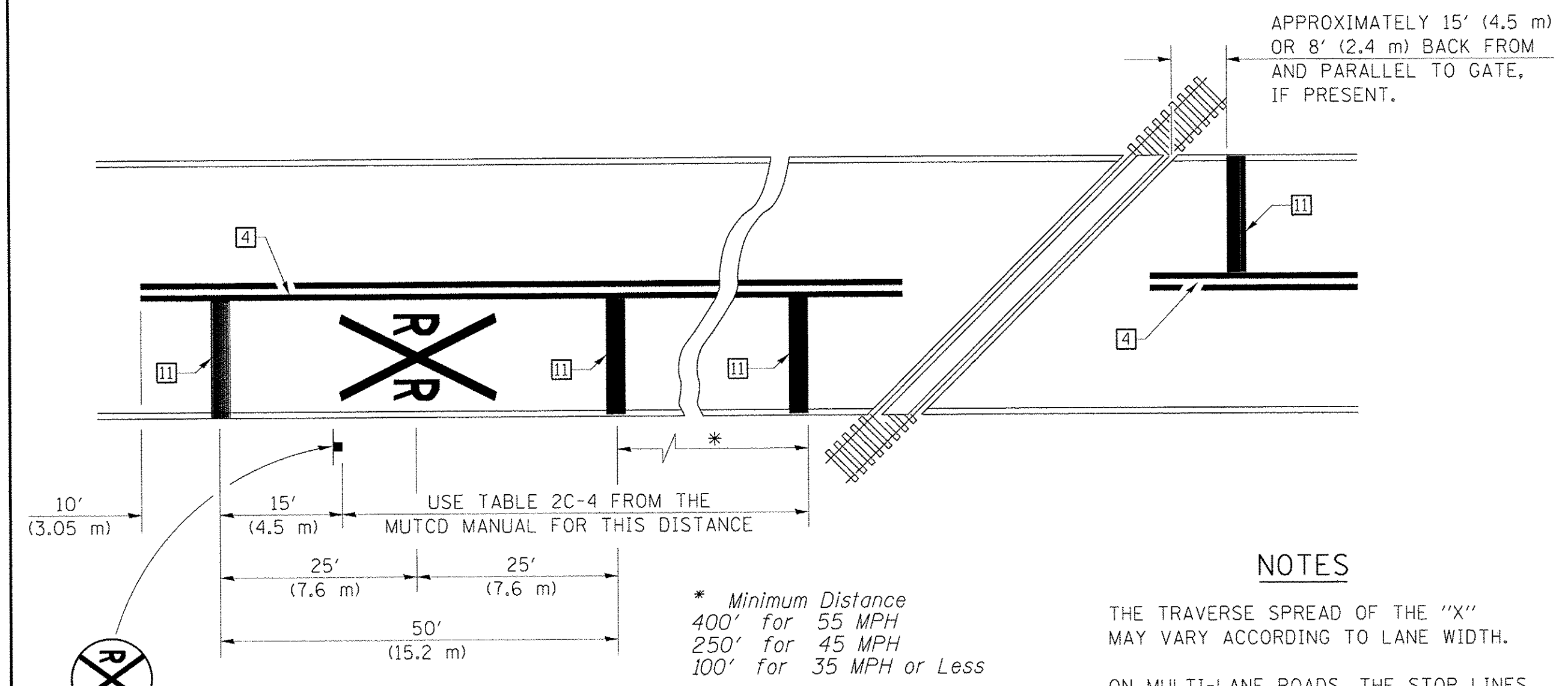
STATE OF ILLINOIS
 DEPARTMENT OF TRANSPORTATION

PAVEMENT MARKING AND MARKERS
 (RURAL & URBAN APPLICATION)

SCALE: SHEET NO. OF SHEETS STA. TO STA.

DISTRICT 5 DETAIL NO. 7800AAAA

F.A.U. RTE.	SECTION	COUNTY	TOTAL SHEETS	SHEET NO.
7126	15-00304-01-PV	CHAMPAIGN	236	235
MCORE PROJECT 1			CONTRACT NO. 91539	
JOB NO. C-95-305-16 ILLINOIS FED. AID PROJECT TIG-5181057				



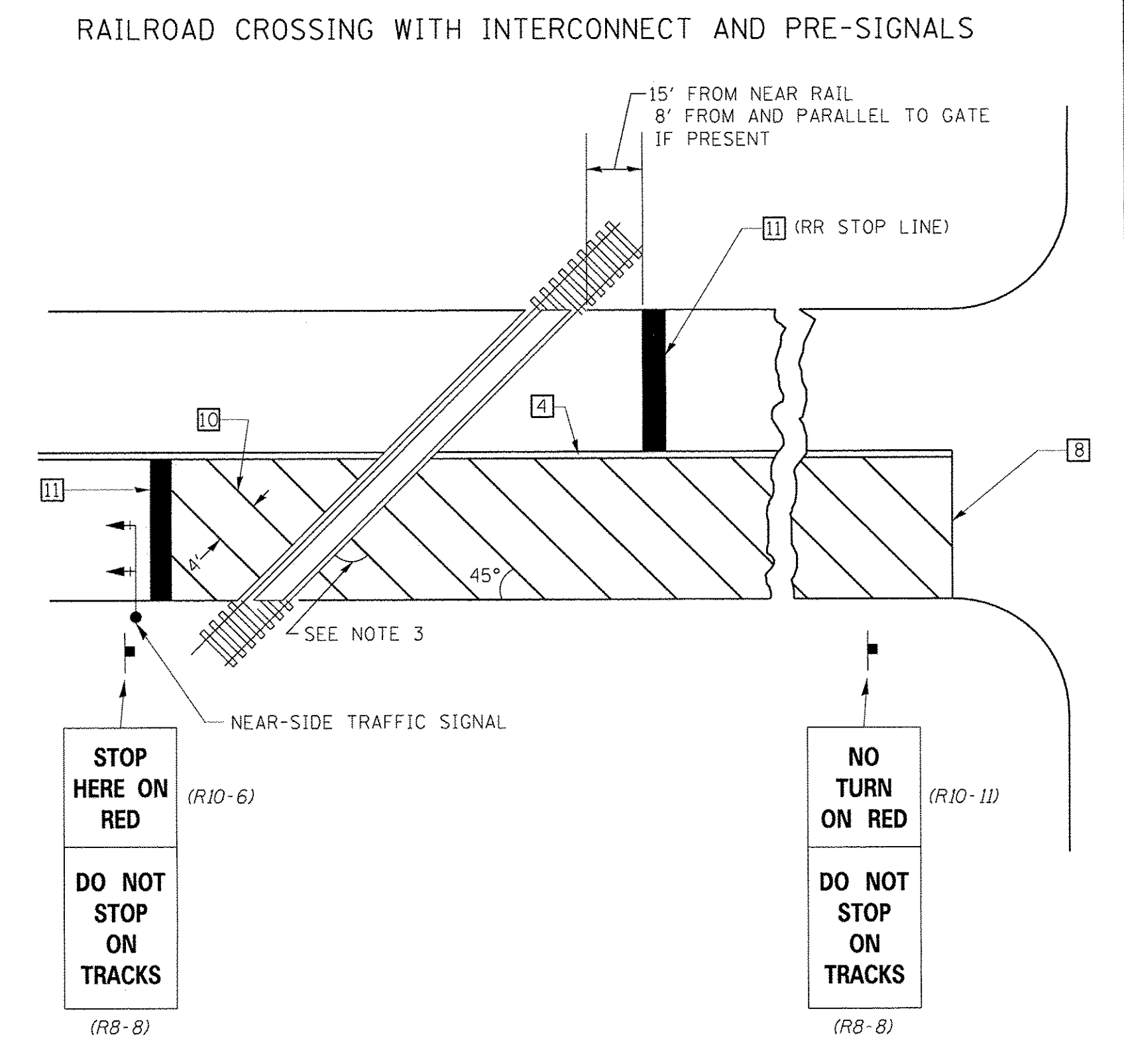
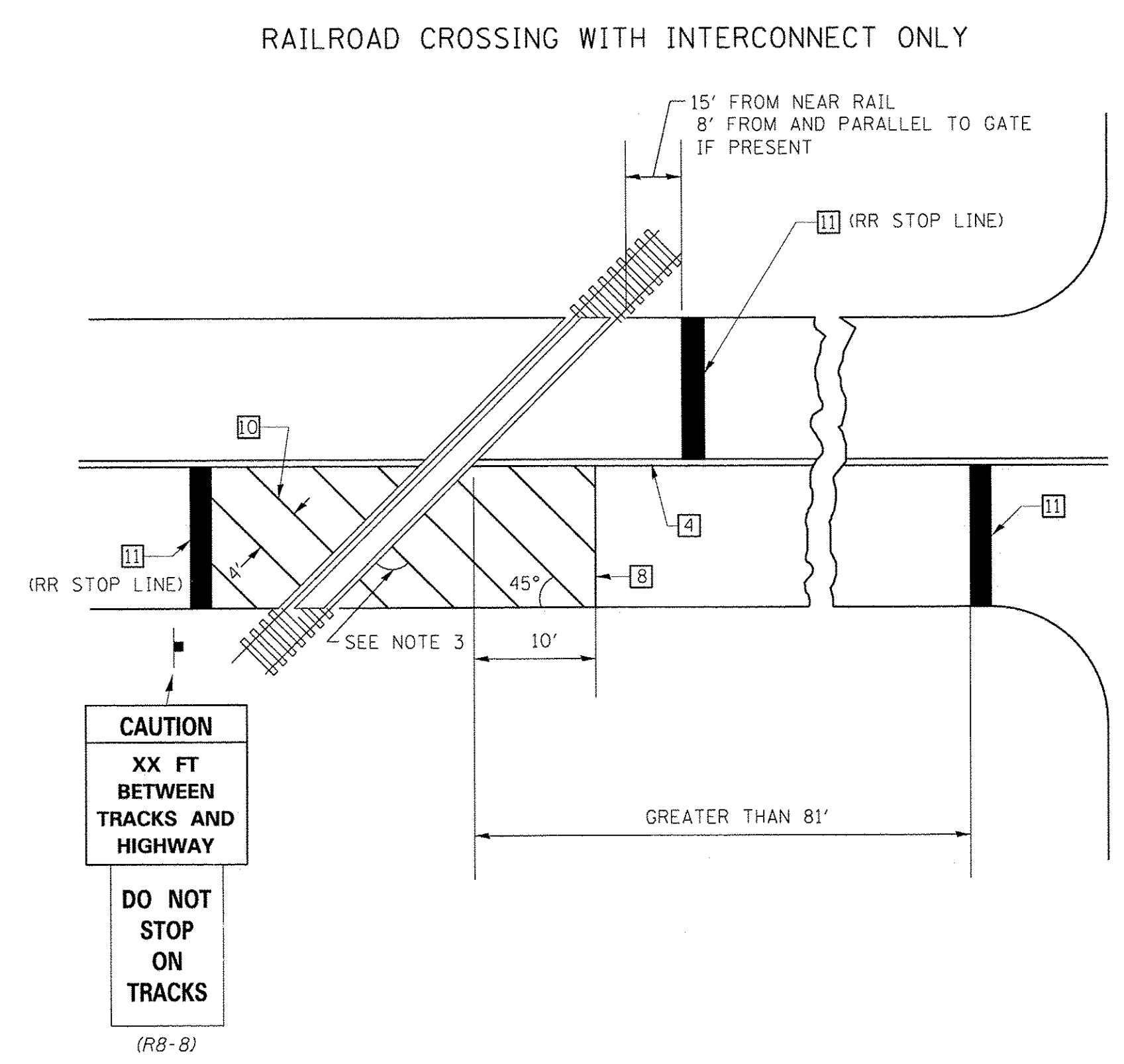
PAVEMENT MARKINGS AT RAILROAD-HIGHWAY GRADE CROSSING

NOTES

THE TRAVERSE SPREAD OF THE "X" MAY VARY ACCORDING TO LANE WIDTH.

ON MULTI-LANE ROADS, THE STOP LINES SHALL EXTEND ACROSS ALL APPROACH LANES AND SEPARATE RXR SYMBOLS SHALL BE PLACED ADJACENT TO EACH OTHER IN EACH LANE.

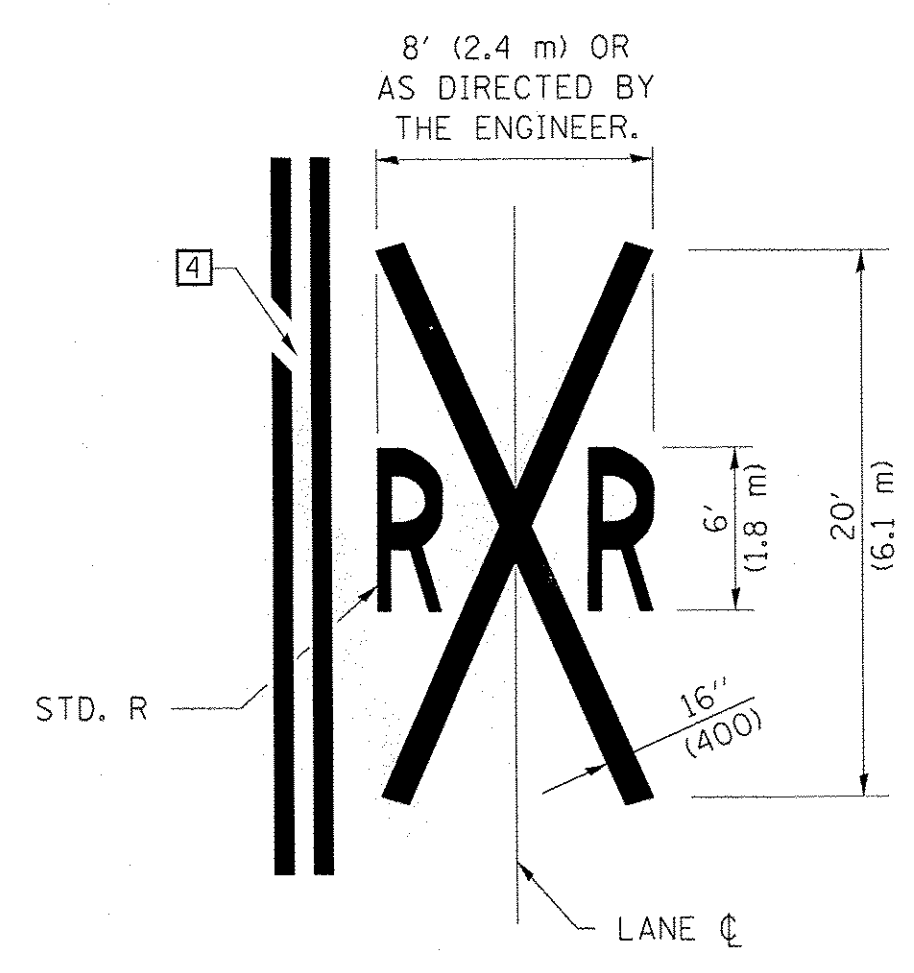
WHEN THE PAVEMENT MARKING SYMBOL IS USED, A PORTION OF THE SYMBOL SHOULD BE LOCATED DIRECTLY ADJACENT TO THE ADVANCE WARNING SIGN (W10-1) AS PLACED BY TABLE II-1, CONDITION B OF THE MUTCD.



SUPPLEMENTAL PAVEMENT MARKING TREATMENT FOR RAILROAD-HIGHWAY GRADE CROSSING

GENERAL NOTES

- SUPPLEMENTAL PAVEMENT MARKINGS TO BE INSTALLED ONLY ON APPROACHES TO INTERSECTIONS CONTROLLED BY TRAFFIC SIGNALS WHICH ARE INTERCONNECTED WITH THE RAILROAD WARNING SIGNALS.
- EXTEND PAVEMENT MARKINGS TO THE INTERSECTION ONLY WHERE NEAR-SIDE TRAFFIC SIGNALS ARE USED.
- WHERE THE ANGLE BETWEEN THE DIAGONAL PAVEMENT MARKINGS AND THE TRACK WOULD BE LESS THAN 20°, THE PAVEMENT MARKINGS SHOULD BE PLACED IN THE OPPOSITE DIRECTION FROM THAT SHOWN.



Note: All dimensions are in INCHES (millimeters) unless otherwise shown.

LAYOUT
DRAWN
REVIEWED

RLA
2/4/16

FILE NAME = Z:\Plans\Sheets\Project1\P1-sht-standard07.dgn	DESIGNED -	REVISED -
PLOT DATE = 8/25/2016 12:22:51 PM	DRAWN - RLA	REVISED -
	CHECKED -	REVISED -
	DATE - 8/26/2016	REVISED -

STATE OF ILLINOIS
DEPARTMENT OF TRANSPORTATION

PAVEMENT MARKING AND MARKERS (RURAL & URBAN APPLICATION)			
SCALE:	SHEET NO.	OF SHEETS	STA. TO STA.

DISTRICT 5 DETAIL NO. 7800AAAA				
F.A.U. RTE. 7126	SECTION 15-00304-01-PV	COUNTY CHAMPAIGN	TOTAL SHEETS 236	SHEET NO. 236
MCORE PROJECT 1			CONTRACT NO. 91539	
JOB NO. C-95-305-16 ILLINOIS FED. AID PROJECT TIG-5181057				