

STATE OF ILLINOIS
DEPARTMENT OF TRANSPORTATION
DIVISION OF HIGHWAYS
**PLANS FOR PROPOSED
FEDERAL AID HIGHWAY**

F.A.P. NO.	SECTION	COUNTY	TOTAL SHEETS	SHEET NO.
351	06-00139-00-CH	COOK	044	001
STA.	TO STA.		5 = 49	
FED. ROAD DIST. NO. 1	ILLINOIS	FED. AID PROJECT	HD-M-9003(258)	

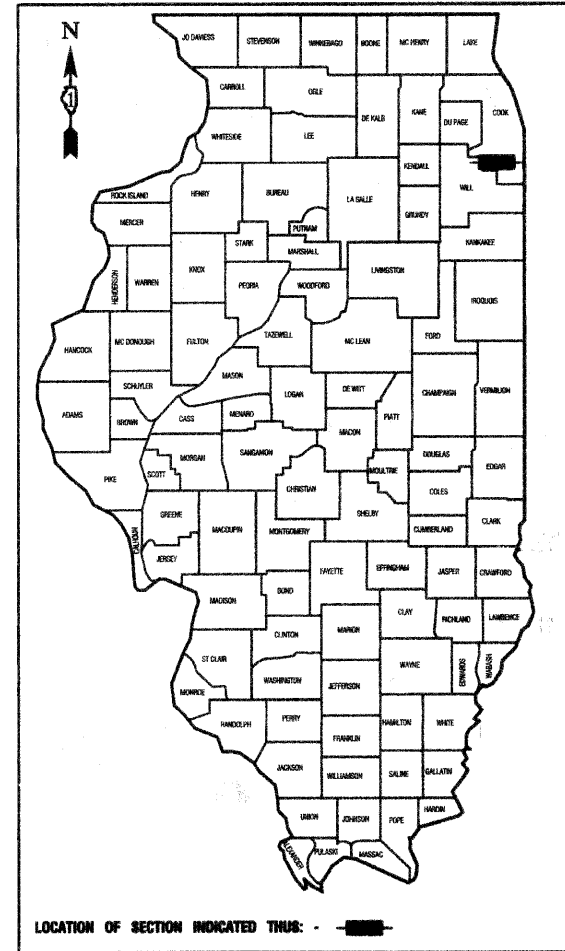
CONTRACT #63268

INDEX OF SHEETS
SEE SHEET NO. 2

STATE STANDARDS
SEE SHEET NO. 2

	RIVER OAKS DRIVE & PAXTON AVENUE	
2005 ADT -	47,105	8,420
2030 ADT -	48,000	10,000
POSTED SPEED LIMIT -	35 mph	35 mph
DESIGN SPEED LIMIT -	40 mph	35 mph
STREET CLASSIFICATION -	CLASS II	

**INTERSECTION IMPROVEMENT &
NEW TRAFFIC SIGNALS**
FAP 351 (RIVER OAKS DRIVE) AT PAXTON AVENUE
SECTION NO.: 06-00139-00-CH
PROJECT NO.: HD-M-9003(258)
C-91-380-09
CITY of CALUMET CITY
COOK COUNTY



STATE OF ILLINOIS DEPARTMENT OF TRANSPORTATION
DIVISION OF HIGHWAYS

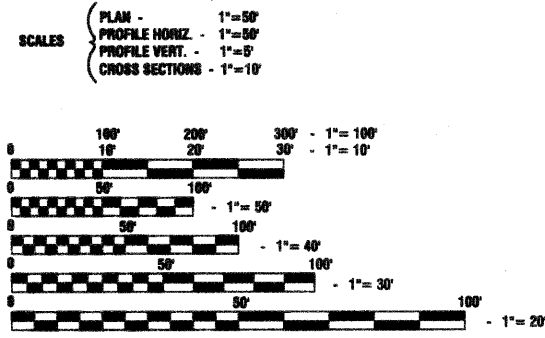
Approved: _____
[Signature]
Mayor, City of Calumet City
1/27/2010

Passed: JANUARY 29, 2010
[Signature]
District 1 Engineer of Local Roads & Streets

Released for Bid Based on Limited Review: FEBRUARY 1, 2010
[Signature]
Deputy Director of Highways, Region 1 Engineer

PRINTED BY THE AUTHORITY OF
THE STATE OF ILLINOIS

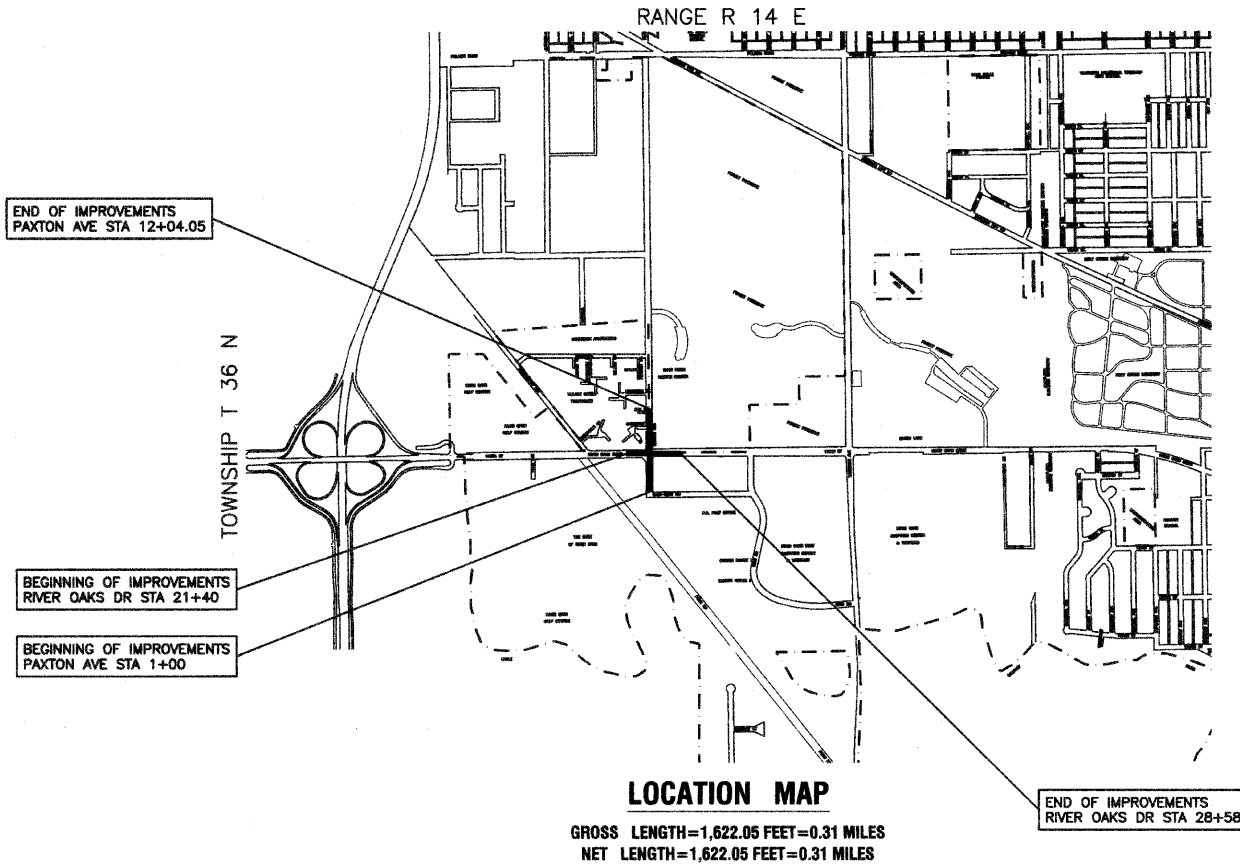
PREPARED BY OR UNDER THE
DIRECT SUPERVISION OF:
[Signature]
1/25/2010



FULL SIZE PLANS HAVE BEEN PREPARED USING STANDARD ENGINEERING SCALES, REDUCED SIZED PLANS WILL NOT CONFORM TO STANDARD SCALES, IN MAKING MEASUREMENTS ON REDUCED PLANS, THE ABOVE SCALES MAY BE USED.

J.U.L.I.E.
JOINT UTILITY LOCATION INFORMATION FOR EXCAVATION
1-800-892-0123 or 811

CONTRACT NO. 63268



I.D.O.T. FEDERAL AID DESIGN ENGINEER: MELCHOR MANGOBA (847) 705-4408
CONSULTANTS: ROBINSON ENGINEERING, LTD. 708-331-6700