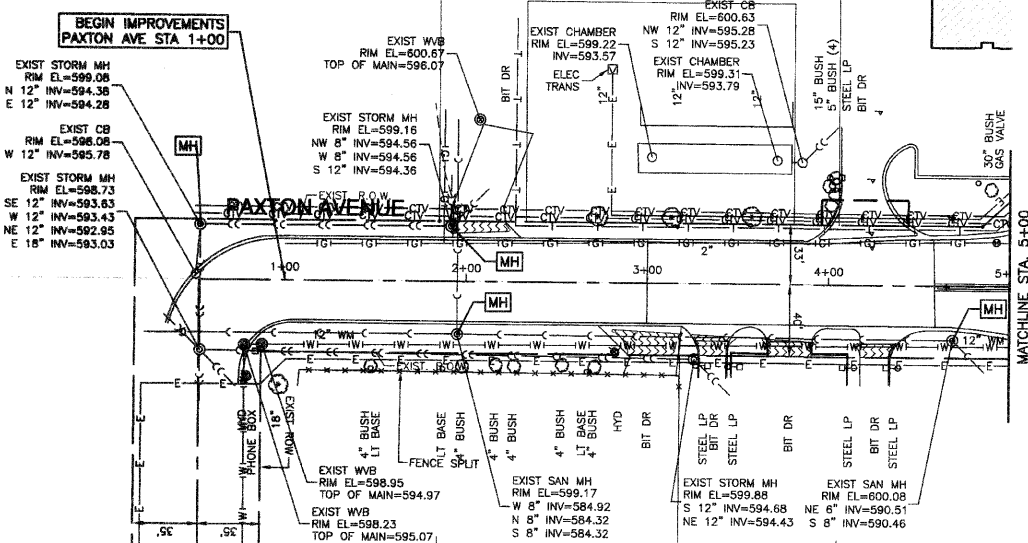
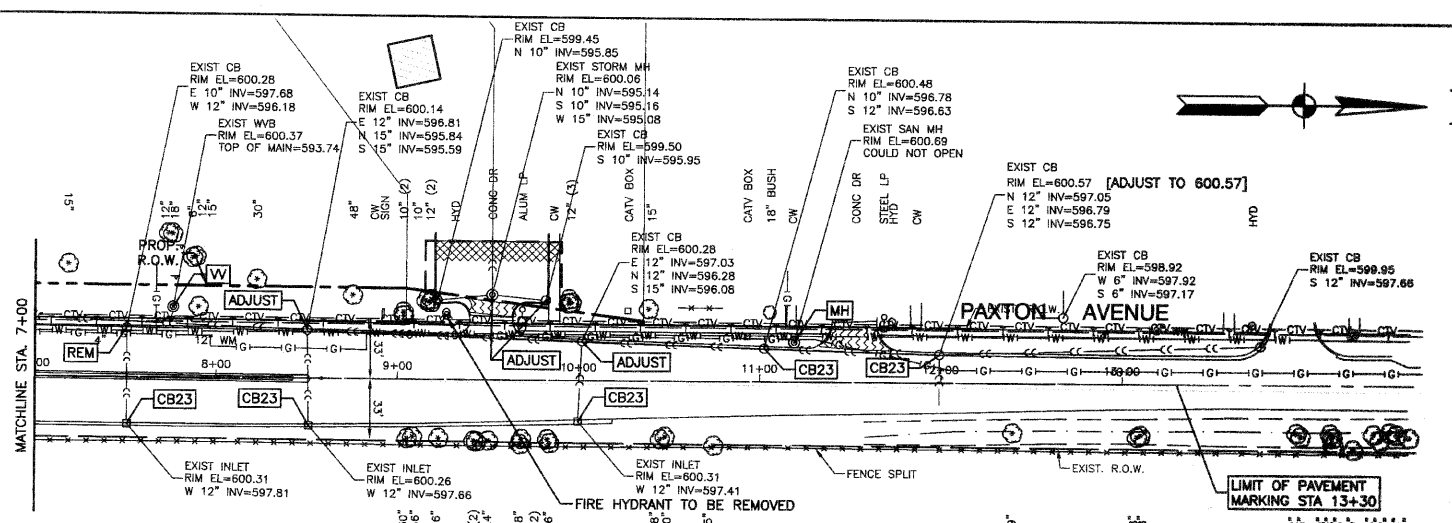


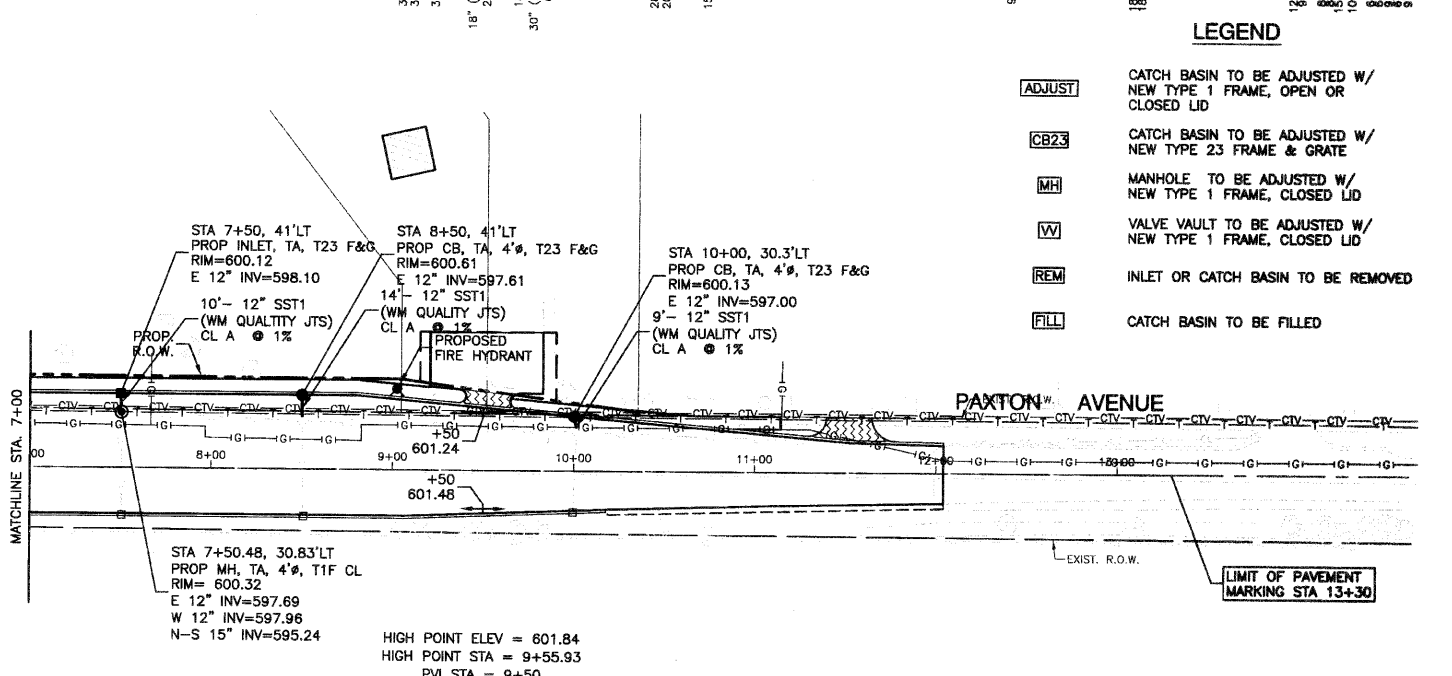
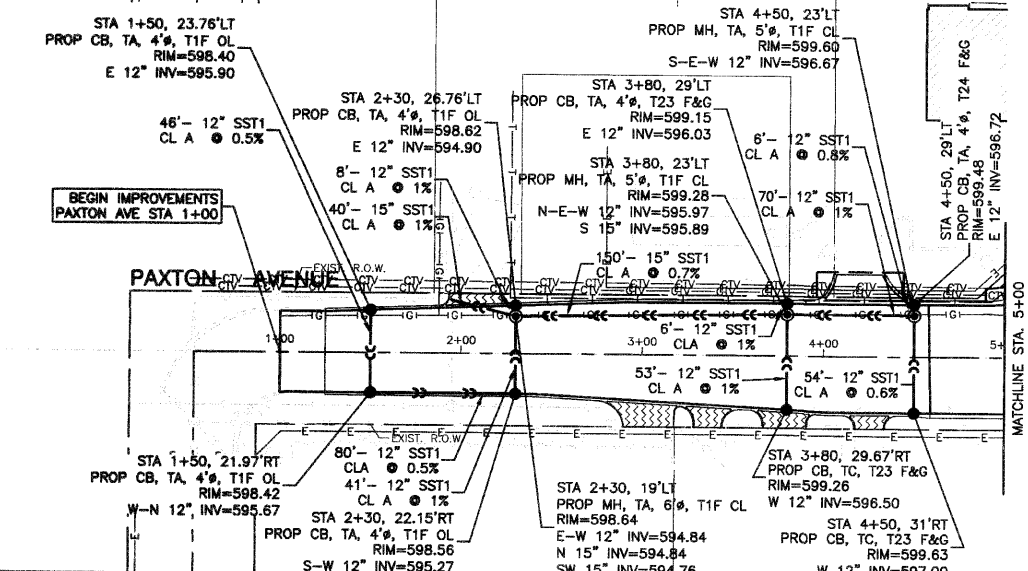
SECTION 13, TOWNSHIP 36, RANGE 14  
SECTION 24, TOWNSHIP 36, RANGE 14



US ROUTE 6 (RIVER OAKS DRIVE)



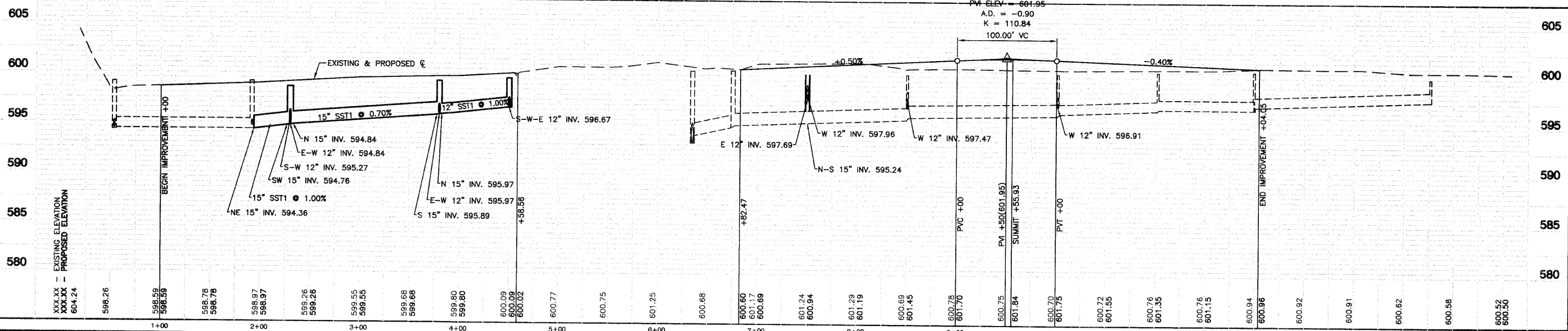
US ROUTE 6 (RIVER OAKS DRIVE)



- LEGEND**
- ADJUST CATCH BASIN TO BE ADJUSTED W/  
NEW TYPE 1 FRAME, OPEN OR  
CLOSED LID
  - CB23 CATCH BASIN TO BE ADJUSTED W/  
NEW TYPE 23 FRAME & GRATE
  - MH MANHOLE TO BE ADJUSTED W/  
NEW TYPE 1 FRAME, CLOSED LID
  - V VALVE VAULT TO BE ADJUSTED W/  
NEW TYPE 1 FRAME, CLOSED LID
  - REM INLET OR CATCH BASIN TO BE REMOVED
  - FILL CATCH BASIN TO BE FILLED

DATE	BY

DATE	BY



FILE NAME = 08328-PLPR-01 - UTIL02				USER NAME =				DESIGNED - RW				REVISED -				STATE OF ILLINOIS DEPARTMENT OF TRANSPORTATION		US ROUTE 6 (RIVER OAKS DRIVE) AT PAXTON AVENUE INTERSECTION IMPROVEMENT EXISTING & PROPOSED DRAINAGE & UTILITIES				F.A.P. RITE. 351		SECTION 08-00139-00-CH		COUNTY COOK		TOTAL SHEETS 044		SHEET NO. 014	
PLOT SCALE =				DRAWN - RG/PS				REVISED -				SCALE: H 1"=50' V 1"=5'		SHEET NO. 014 OF 044 SHEETS				STA. TO STA.		FED. ROAD DIST. NO. 1		ILLINOIS		FED. AID PROJECT HD-M-9003(256)							
PLOT DATE = 01-25-10				CHECKED - AG				REVISED -				CONTRACT NO. 63288																			