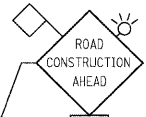


ADVANCE SIGNING DETAIL:



W20-1(O)-48
48 x 48 in.



W20-1(O)-48
48 x 48 in.

ROAD CLOSURE
STARTING
XXX. XX, XXXX
EXPECT DELAYS

TEMPORARY
INFORMATION
SIGNING
BM-19
(PLACED IN PRESTAGE)



W20-1(O)-48
48 x 48 in.

BEGIN IMPROVEMENT
STA. 9+03.18

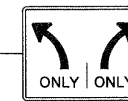
PROP. C ACKMAN ROAD

PROP. R.O.W.
EXIST. R.O.W.

PROP. C RANDALL ROAD

SEE RAKOW ROAD
STAGING SHEETS

PROP. C MEREDITH DRIVE



R 3-8

105' STORAGE
EXIST. R.O.W.

112' STORAGE

9.4:1 TAPER

±48.05

±10.00

±12.00

±16+00

±18.22

±17.56

±20.55

±73.00

±22.89

±77.53

±17.50

±71.50

±17.50

±17.50

±17.50

±17.50

±17.50

±17.50

±17.50

±17.50

±17.50

±17.50

±17.50

±17.50

±17.50

±17.50

SEE ADVANCE
SIGNING DETAIL

EXIST. R.O.W.

PAVT MARK TAPE T3 4
DBL Y LINES 11 C-C (TYP.)



W1-4R(O)-48
48 x 48 in.



PAVT MARK TAPE T3 4
Y LANE LINE (TYP.)

PAVT MARK TYPE T3 6
W DOTTED LINE
6' SKIP - 2' DASH (TYP.)

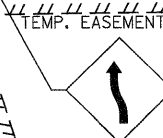


R3-8

PAVT MARK TAPE T3 L&S (TYP.)

PAVT MARK TAPE T3 6
W LANE LINE (TYP.)

SEE RAKOW ROAD
STAGING SHEETS



W1-4L(O)-48
48 x 48 in.

END IMPROVEMENT
STA. 21+87.44

TEMP. EASEMENT

PROP. R.O.W.



W20-1(O)-48
48 x 48 in.

LEGEND	
	TEMPORARY PAVEMENT
	WORK ZONE
	DIRECTION OF TRAFFIC
	TYPE II BARRICADES OR DRUMS WITH STEADY BURNING LIGHTS @ 50 FT CENTERS ALONG ROADWAY (TANGENT), 25 FT CENTERS ALONG TAPERS AND 12 FT CENTERS ALONG RADII
	VERTICAL PANEL WITH STEADY BURNING LIGHT 50 FT C-C
	TYPE III BARRICADES WITH FLASHING LIGHTS



USER NAME = Rdwy_Lisle
PLOT CONFIG = PDF(Grey_Large).plt
PLOT SCALE = 1:50
PLOT DATE = 7/29/2010

DESIGNED - MJV
DRAWN - EJB
CHECKED - JAH
DATE - 8/2/2010

REVISED -
REVISED -
REVISED -
REVISED -



MCHENRY COUNTY
DIVISION OF TRANSPORTATION

RAKOW ROAD FROM ACKMAN ROAD TO ILLINOIS ROUTE 31
SUGGESTED STAGING OF CONSTRUCTION & TRAFFIC CONTROL
ACKMAN ROAD STAGE 1D2

SCALE: 1"=50' SHEET NO. MOT 61 OF 100 STA. 9+03.18 TO STA. 21+87.44

F.A.P. RTE.	SECTION	COUNTY	TOTAL SHEETS	SHEET NO.
0336	05-00308-00-WR	MCHENRY	606	107
FED. ROAD DIST. NO. ILLINOIS FED. AID PROJECT			CONTRACT NO. 63398	

G:\MCDOT\20950_001\Drawings\RDWY\shs\MOT\26_S.MOT\01021(AckmanRd).dgn