
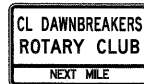




53
CUSTOM
30" X 36"



54
CUSTOM
30" X 18"



55
CUSTOM
30" X 18"



56
CUSTOM
30" X 18"



57
CUSTOM
30" X 18"



58
CUSTOM
30" X 18"



59
CUSTOM
30" X 18"



60
CUSTOM
30" X 18"



61
CUSTOM
30" X 18"



62
CUSTOM
30" X 18"



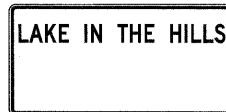
63
W11-1
30" X 30"



64
W16-1
18" X 24"



65
CUSTOM
30" X 30"



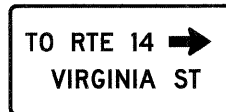
66
CUSTOM
48" X 18"



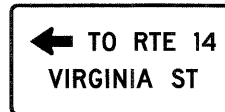
67
CUSTOM
24" X 24"



68
CUSTOM
24" X 24"



69
CUSTOM
48" X 24"



70
CUSTOM
48" X 24"



71
CUSTOM
72" X 18"



72
CUSTOM
72" X 18"



73
CUSTOM
72" X 18"



74
CUSTOM
60" X 18"



75
CUSTOM
60" X 18"



76
CUSTOM
72" X 18"



77
CUSTOM
60" X 18"



78
CUSTOM
72" X 18"



79
CUSTOM
60" X 18"



80
CUSTOM
78" X 30"



81
CUSTOM
24" X 6"



82
CUSTOM
24" X 6"



83
CUSTOM
24" X 6"



84
CUSTOM
24" X 6"



85
CUSTOM
24" X 6"



86
CUSTOM
24" X 6"



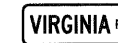
87
CUSTOM
24" X 6"



88
CUSTOM
24" X 6"



89
CUSTOM
24" X 6"



90
CUSTOM
24" X 6"



91
CUSTOM
18" X 24"



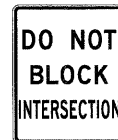
92
CUSTOM
18" X 24"



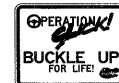
93
CUSTOM
18" X 24"



94
CUSTOM
18" X 24"



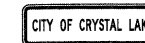
95
CUSTOM
24" X 30"



96
CUSTOM
24" X 18"



97
CUSTOM
24" X 36"



98
CUSTOM
30" X 9"



USER NAME = Rdwy_Lisle
PLOT CONFIG = PDF(Gray_Large).plt
PLOT SCALE = 1:50
PLOT DATE = 7/29/2010
DESIGNED - MJP
DRAWN - TCK
CHECKED - JAH
DATE - 8/2/2010
REVISED -
REVISED -
REVISED -
REVISED -



MCHENRY COUNTY
DIVISION OF TRANSPORTATION

RAKOW ROAD FROM ACKMAN ROAD TO ILLINOIS ROUTE 31
PROPOSED SIGNING LEGEND

SCALE: 1"=50' SHEET NO. PMK 16 OF 21

F.A.P. RTE.	SECTION	COUNTY	TOTAL SHEETS	SHEET NO.
0336	05-00308-00-WR	MCHENRY	606	283
FED. ROAD DIST. NO.		ILLINOIS FED. AID PROJECT		
		CONTRACT NO. 63398		