




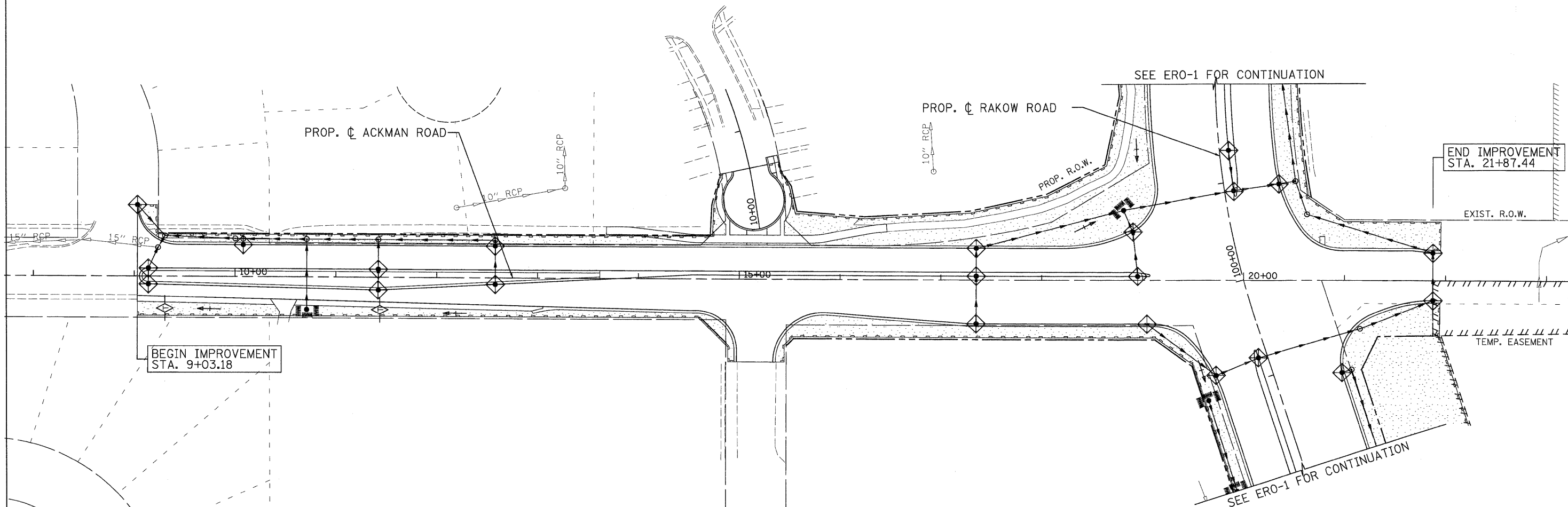


**LEGEND:**

-  TEMPORARY EROSION CONTROL SEEDING W/HEAVY DUTY EROSION CONTROL BLANKET
-  PERIMETER EROSION BARRIER
-  INLET FILTERS
-  TEMPORARY DITCH CHECK
-  INLET AND PIPE PROTECTION



BEGIN IMPROVEMENT  
STA. 9+03.18

END IMPROVEMENT  
STA. 21+87.44



USER NAME = jmaekel(Chicago_R)	DESIGNED - D. DOERFLER	REVISED -
PLOT CONFIG = PDF(Grey_Large).plt	DRAWN - D. DOERFLER	REVISED -
PLOT SCALE = 1:50	CHECKED - E. CHOW	REVISED -
PLOT DATE = 7/29/2010	DATE - 8/2/2010	REVISED -



**MCHENRY COUNTY  
DIVISION OF TRANSPORTATION**

**RAKOW ROAD FROM ACKMAN ROAD TO ILLINOIS ROUTE 31  
ACKMAN ROAD EROSION AND SEDIMENT CONTROL**

SCALE: 1"=50'    SHEET NO. ERO 8 OF 19    STA. END IMPROV TO STA. 22+00

F.A.P. RTE. 0336	SECTION 05-00308-00-WR	COUNTY MCHENRY	TOTAL SHEETS 606	SHEET NO. 296
FED. ROAD DIST. NO.		ILLINOIS FED. AID PROJECT		
CONTRACT NO. 63398				

pr:\chicago\modot\28958\_001\drawings\rdwy\shhs\eroc\28\_S.Eros.(AckmanRd).dgn