




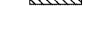


- LEGEND:**
-  TEMPORARY EROSION CONTROL SEEDING W/HEAVY DUTY EROSION CONTROL BLANKET
 -  PERIMETER EROSION BARRIER
 -  INLET FILTERS
 -  TEMPORARY DITCH CHECK
 -  INLET AND PIPE PROTECTION
 -  STABILIZED CONSTRUCTION ENTRANCE



USER NAME = jmaeke(Chicago_R)	DESIGNED - D. DOERFLER	REVISED -
PLOT CONFIG = PDF(Gray_Large).plt	DRAWN - D. DOERFLER	REVISED -
PLOT SCALE = 1:50	CHECKED - E. CHOW	REVISED -
PLOT DATE = 7/29/2010	DATE - 8/2/2010	REVISED -



**MCHENRY COUNTY
DIVISION OF TRANSPORTATION**

**RAKOW ROAD FROM ACKMAN ROAD TO ILLINOIS ROUTE 31
MCHENRY AVENUE EROSION AND SEDIMENT CONTROL**

SCALE: 1"=50' SHEET NO. ERO 9 OF 19 STA. 6+81.33 TO STA. 22+15.19

F.A.P. RTE. 0336	SECTION 05-00308-00-WR	COUNTY MCHENRY	TOTAL SHEETS 606	SHEET NO. 297
FED. ROAD DIST. NO. ILLINOIS		FED. AID PROJECT CONTRACT NO. 63398		

p:\chicago\mcdot\28958.021\drawings\rdwy\shhs\erros\09_S.Eros.(MCHENRY).dgn