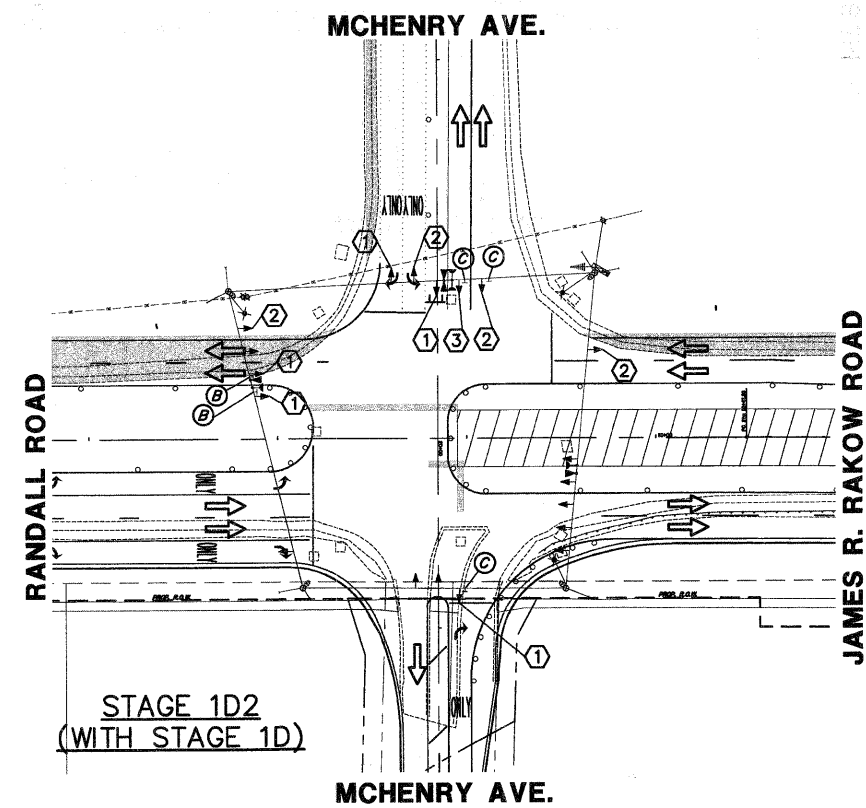
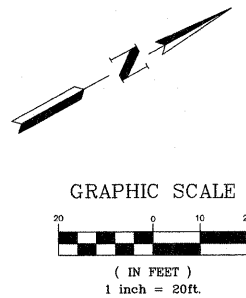
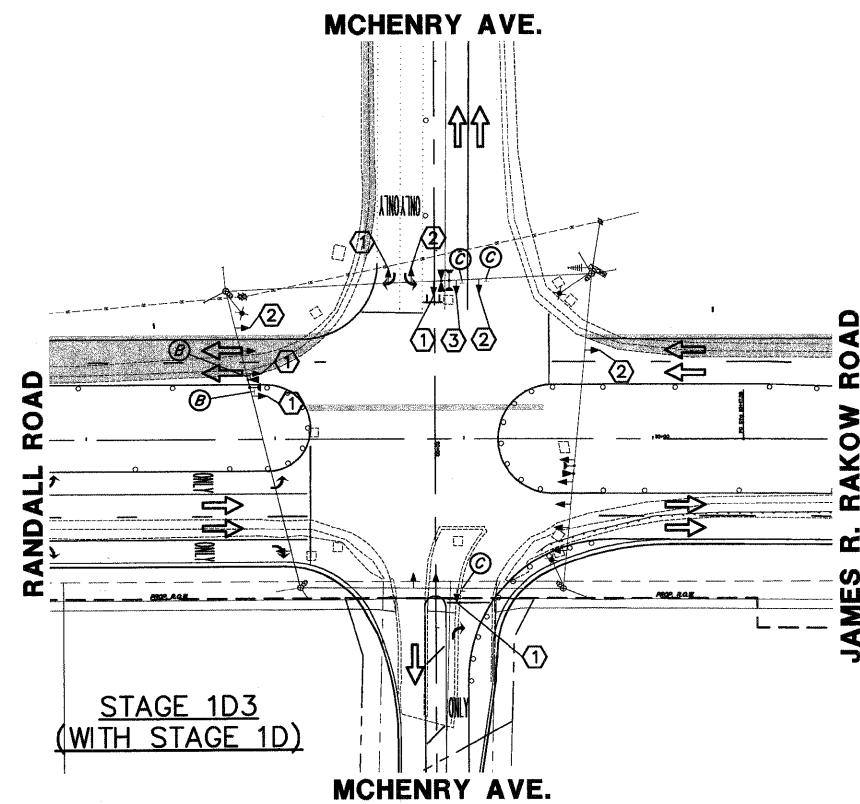


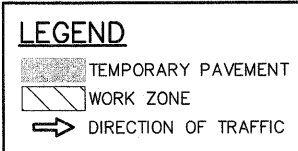
STAGE 1D1
(WITH STAGE 1D)



STAGE 1D2
(WITH STAGE 1D)

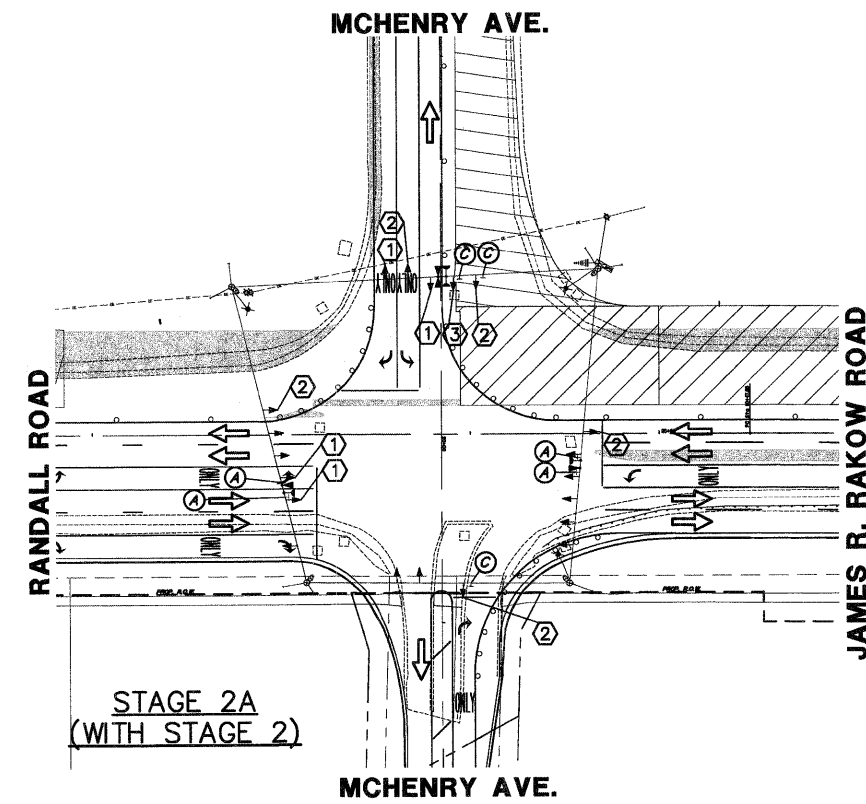


STAGE 1D3
(WITH STAGE 1D)



THE TRAFFIC SIGNAL CONTROL EQUIPMENT FOR THIS PROJECT SHALL BE "ECONOLITE" TO MATCH THE EXISTING ADJACENT SYSTEM.

- CONSTRUCTION NOTES:**
- ① BAG ENTIRE HEAD
 - ② BAG RIGHT TURN ARROWS ONLY
 - ③ BAG LEFT TURN ARROWS ONLY



STAGE 2A
(WITH STAGE 2)

FILE NAME = 4153.800-tr1.dwg	USER NAME = GHA	DESIGNED - DPB	REVISED -
		DRAWN - ZCW	REVISED -
	PLOT SCALE = N.T.S.	CHECKED - DPB	REVISED -
	PLOT DATE = 8/2/10	DATE - 8/2/10	REVISED -



MCHENRY COUNTY
DIVISION OF TRANSPORTATION

TEMPORARY TRAFFIC SIGNAL STAGING
STAGES 1D1, 1D2, 1D3, & 2A
RANDALL RD./JAMES R. RAKOW RD. AND MCHENRY AVE.
SCALE: 1"=50' SGNL SHEET # 14 OF 65 SHEETS STA. TO STA.

FAP RTE 0336	SECTION 05-00308-WR	COUNTY McHENRY	TOTAL SHEETS 606	SHEET NO. 323
CONTRACT #			63398	
ILLINOIS FED. AID PROJECT				

PATRICK
ENGINEERING INC.
LISLE, ILLINOIS

GHA GEWALT HAMILTON
ASSOCIATES, INC.
850 Forest Edge Drive • Vernon Hills, IL 60061
Consulting Engineers & Surveyors
847-478-9700
FAX: 847-478-9701