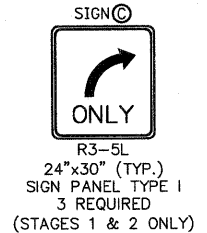
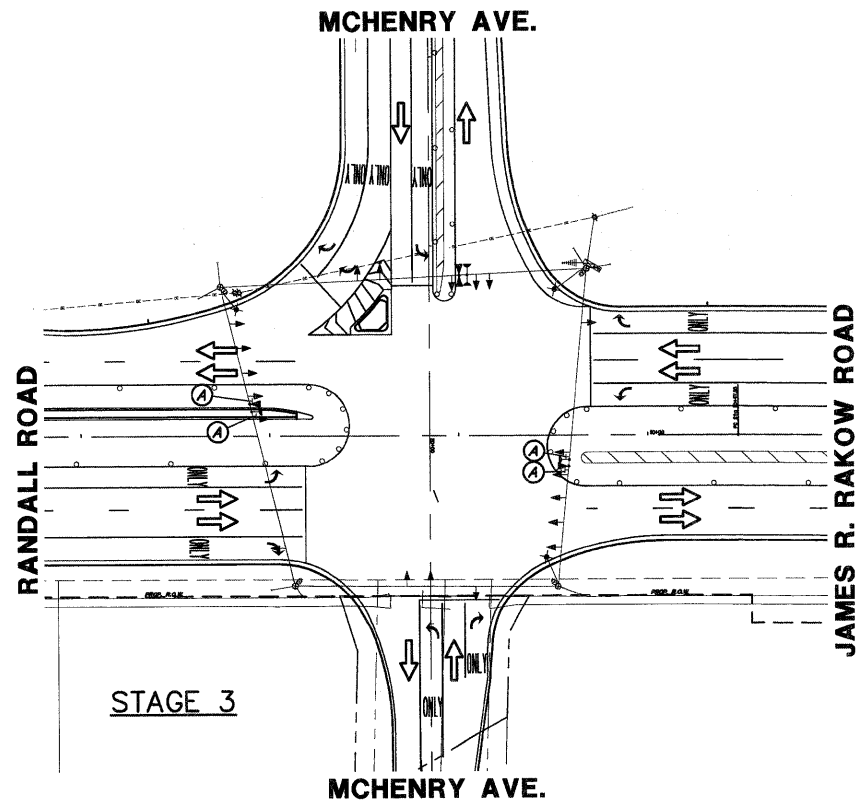
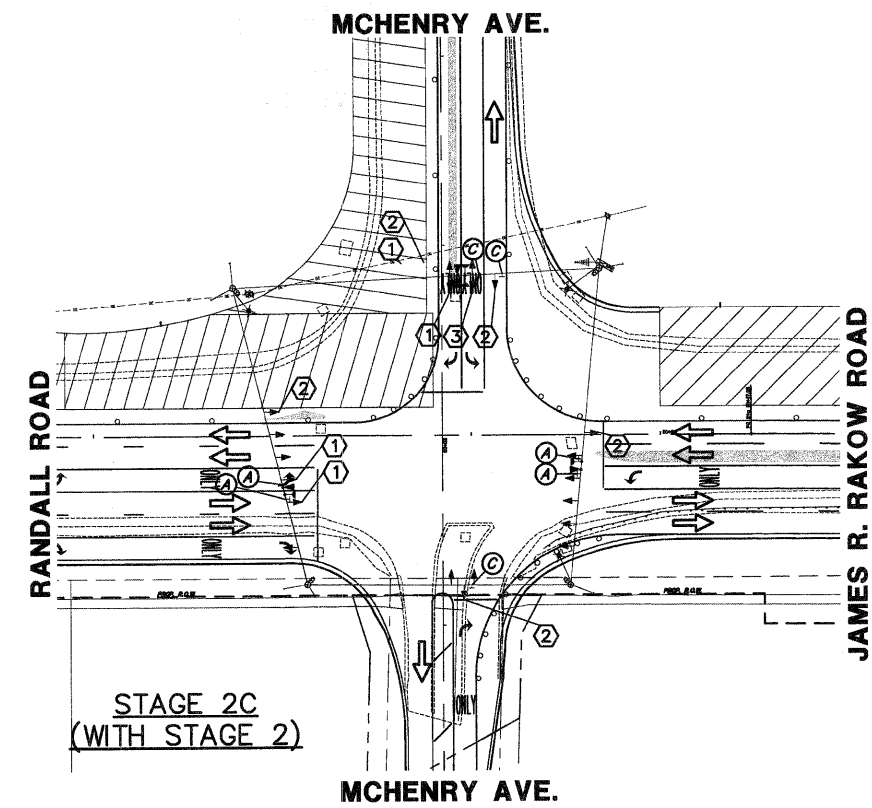


THE TRAFFIC SIGNAL CONTROL EQUIPMENT FOR THIS PROJECT SHALL BE "ECONOLITE" TO MATCH THE EXISTING ADJACENT SYSTEM.

- CONSTRUCTION NOTES:**
- ① BAG ENTIRE HEAD
  - ② BAG RIGHT TURN ARROWS ONLY
  - ③ BAG LEFT TURN ARROWS ONLY



FILE NAME = 4153.800-tr1.dwg	USER NAME = GHA	DESIGNED - DPB	REVISED -		<b>MCHENRY COUNTY</b> <b>DIVISION OF TRANSPORTATION</b>	<b>TEMPORARY TRAFFIC SIGNAL STAGING</b> <b>STAGES 2B, 2C, &amp; 3</b> <b>RANDALL RD./JAMES R. RAKOW RD. AND MCHENRY AVE.</b>	FAP RTE.	SECTION	COUNTY	TOTAL SHEETS	SHEET NO.
	PLOT SCALE = N.T.S.	CHECKED - DPB	REVISED -				0336	05-00308-WR	McHENRY	606	324
PLOT DATE = 8/2/10	DATE - 8/2/10	REVISOR -	REVISOR -			SCALE: 1"=50'	SGNL SHEET # 15 OF 65 SHEETS	STA.	TO STA.	ILLINOIS FED. AID PROJECT	

**PATRICK**  
ENGINEERING INC.  
LISLE, ILLINOIS

**GHA GEWALT HAMILTON**  
ASSOCIATES, INC.  
850 Forest Edge Drive • Vernon Hills, IL 60061  
Consulting Engineers & Surveyors  
847.478.7000  
FAX: 847.478.9701