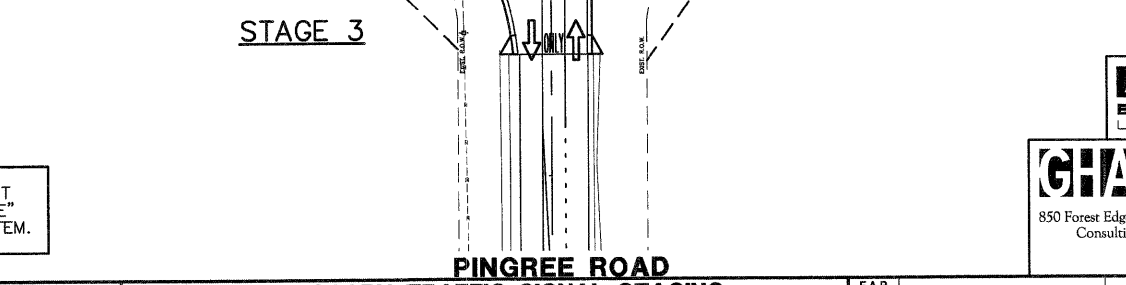
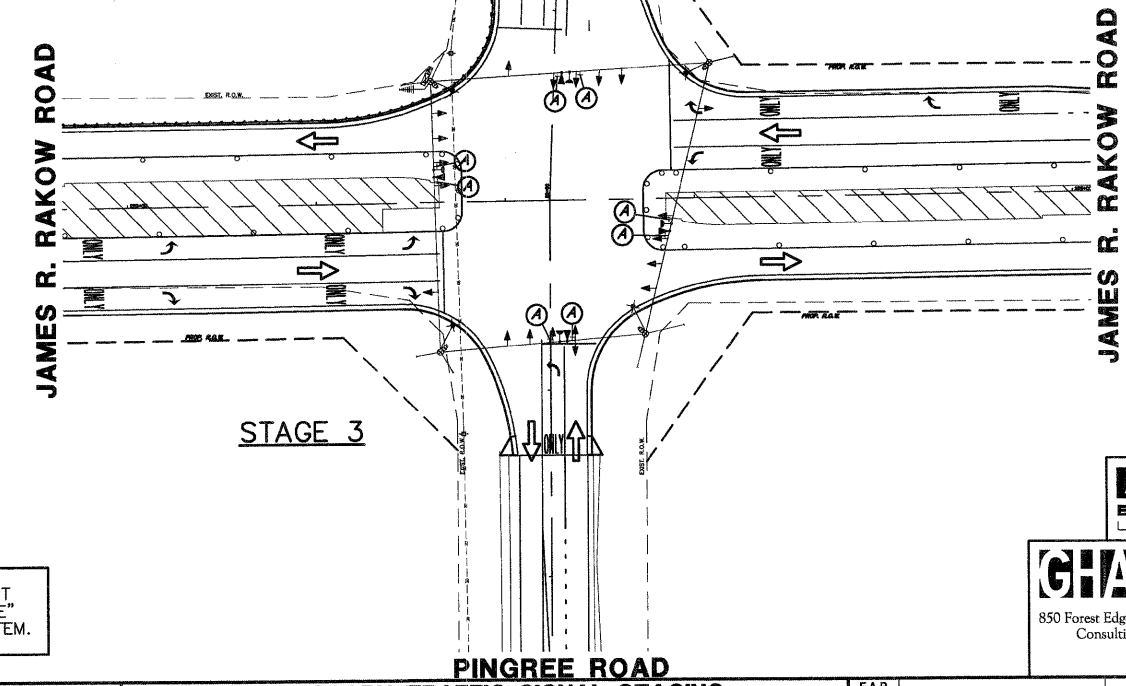
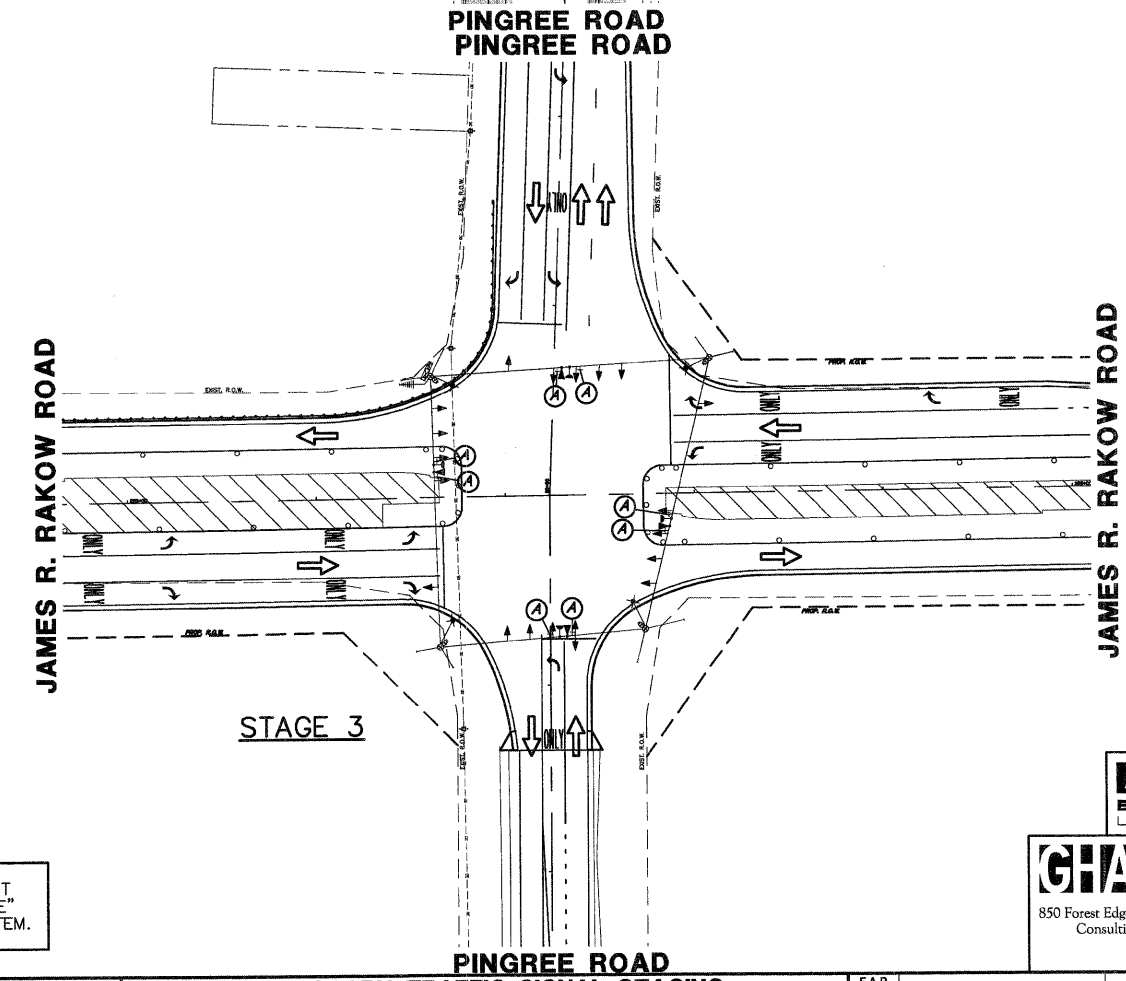
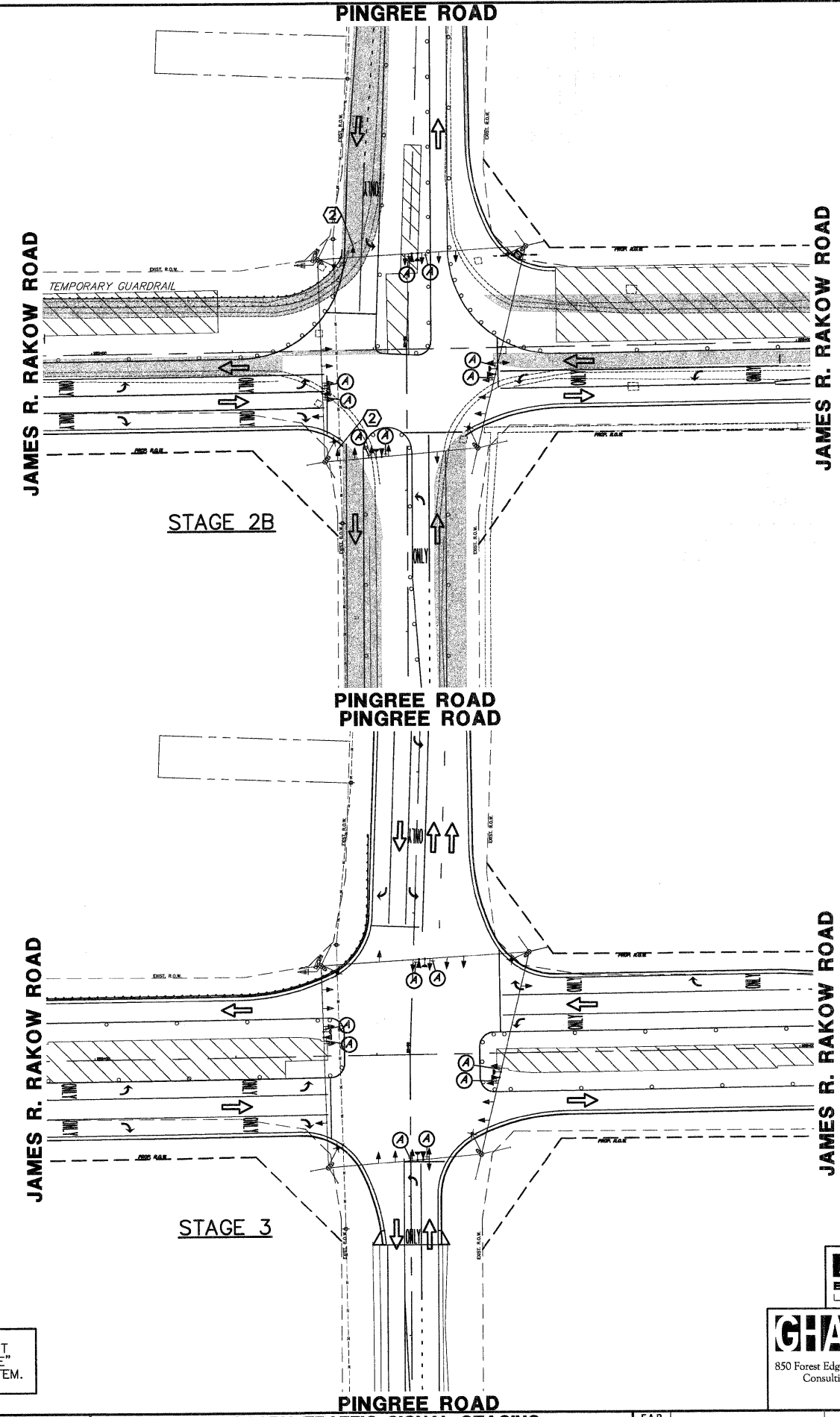


- CONSTRUCTION NOTES:**
- ① BAG ENTIRE HEAD
 - ② BAG RIGHT TURN ARROWS ONLY

THE TRAFFIC SIGNAL CONTROL EQUIPMENT FOR THIS PROJECT SHALL BE "ECONOLITE" TO MATCH THE EXISTING ADJACENT SYSTEM.



PATRICK ENGINEERING INC.
LISLE, ILLINOIS

GHA GEWALT HAMILTON ASSOCIATES, INC.
850 Forest Edge Drive • Vernon Hills, IL 60061
Consulting Engineers & Surveyors
847.478.9700
FAX: 847.478.9701

FILE NAME = 4153.800-tr1.dwg

USER NAME = GHA
PLOT SCALE = N.T.S.
PLOT DATE = 8/2/10

DESIGNED - DPB
DRAWN - ZCW
CHECKED - DPB
DATE - 8/2/10

REVISED -
REVISED -
REVISED -
REVISED -



MCHENRY COUNTY
DIVISION OF TRANSPORTATION

TEMPORARY TRAFFIC SIGNAL STAGING
STAGES 2A, 2B, 2C, & 3
JAMES R. RAKOW RD. AND PINGREE RD.
SCALE: 1"=50' SIGNAL SHEET # 41 OF 65 SHEETS STA. TO STA.

F.A.P. RTE. 0336	SECTION 05-00308-WR	COUNTY McHENRY	TOTAL SHEETS 606	SHEET NO. 350
CONTRACT # 63398			ILLINOIS FED. AID PROJECT	