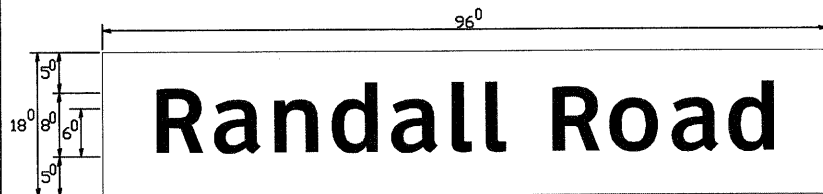
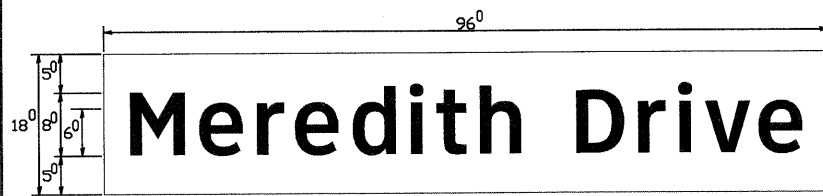


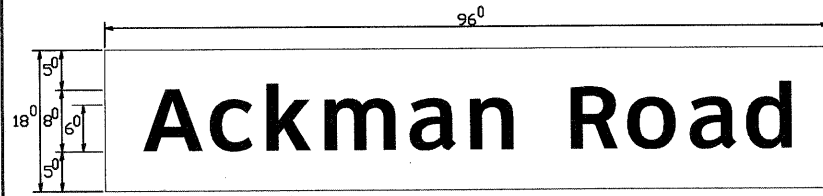
___ Sq. M. each
 12.0 Sq. Ft. each
 7 Required
 Design Series D



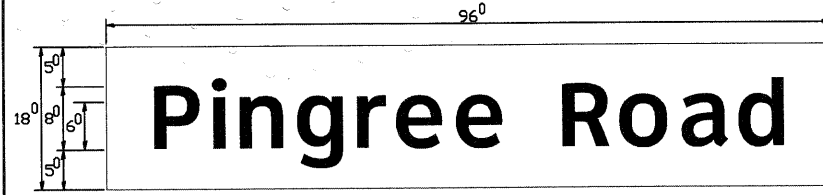
___ Sq. M. each
 12.0 Sq. Ft. each
 3 Required
 Design Series D



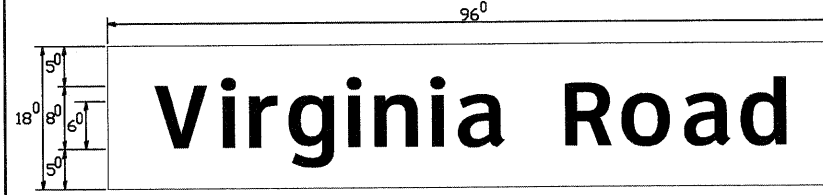
___ Sq. M. each
 12.0 Sq. Ft. each
 1 Required
 Design Series D



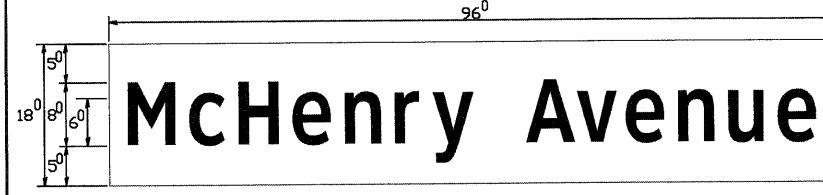
___ Sq. M. each
 12.0 Sq. Ft. each
 1 Required
 Design Series D



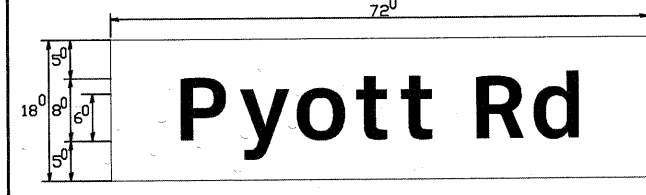
___ Sq. M. each
 12.0 Sq. Ft. each
 2 Required
 Design Series D



___ Sq. M. each
 12.0 Sq. Ft. each
 2 Required
 Design Series D



___ Sq. M. each
 12.0 Sq. Ft. each
 2 Required
 Design Series D

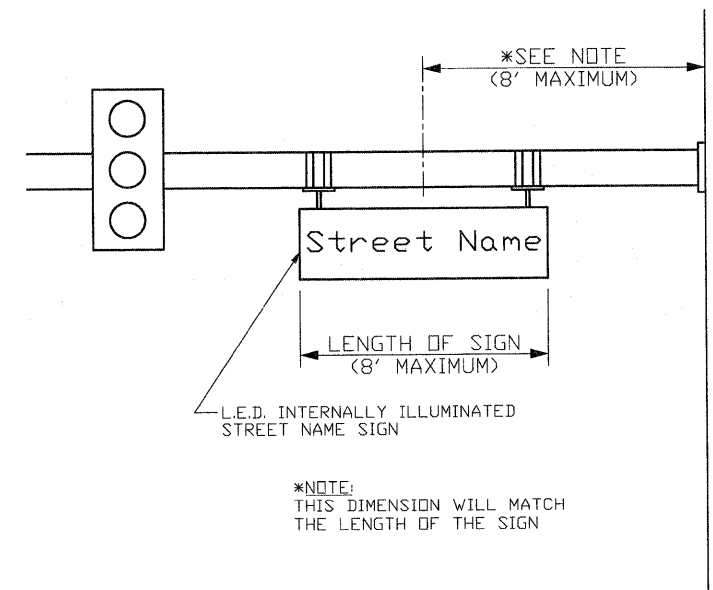


___ Sq. M. each
 9.0 Sq. Ft. each
 2 Required
 Design Series D

NOTE: ALL DIMENSIONS SHOWN IN INCHES

IMPORTANT NOTE:

THE L.E.D. ILLUMINATED STREET NAME SIGNS WILL BE INSTALLED ON RANDALL ROAD AND JAMES R. RAKOW ROAD UNDER THE McHENRY COUNTY DIVISION OF TRANSPORTATION JURISDICTION



REGULAR STEEL MAST ARM ASSEMBLY AND POLE

NOTE: L.E.D. ILLUMINATED STREET NAME SIGNS AVAILABLE ONLY IN 2 FOOT INCREMENTS.

FILE NAME = 4153.800-tr1.dwg	USER NAME = GHA	DESIGNED - DPB	REVISED -	STATE OF ILLINOIS DEPARTMENT OF TRANSPORTATION	DETAIL SHEET MAST ARM MOUNTED STREET NAME SIGNS		F.A.P. RTE 0336	SECTION 05-00308-WR	COUNTY McHENRY	TOTAL SHEETS 606	SHEET NO. 373
	PLOT SCALE = N.T.S.	CHECKED - DPB	REVISED -		SCALE N.A.	SGNL SHEET # 64 OF 65 SHEETS	STA.	TO STA.	CONTRACT # 63398 ILLINOIS FED. AID PROJECT		
PLOT DATE = 8/2/10	DATE - 8/2/10	REVISED -	REVISED -								