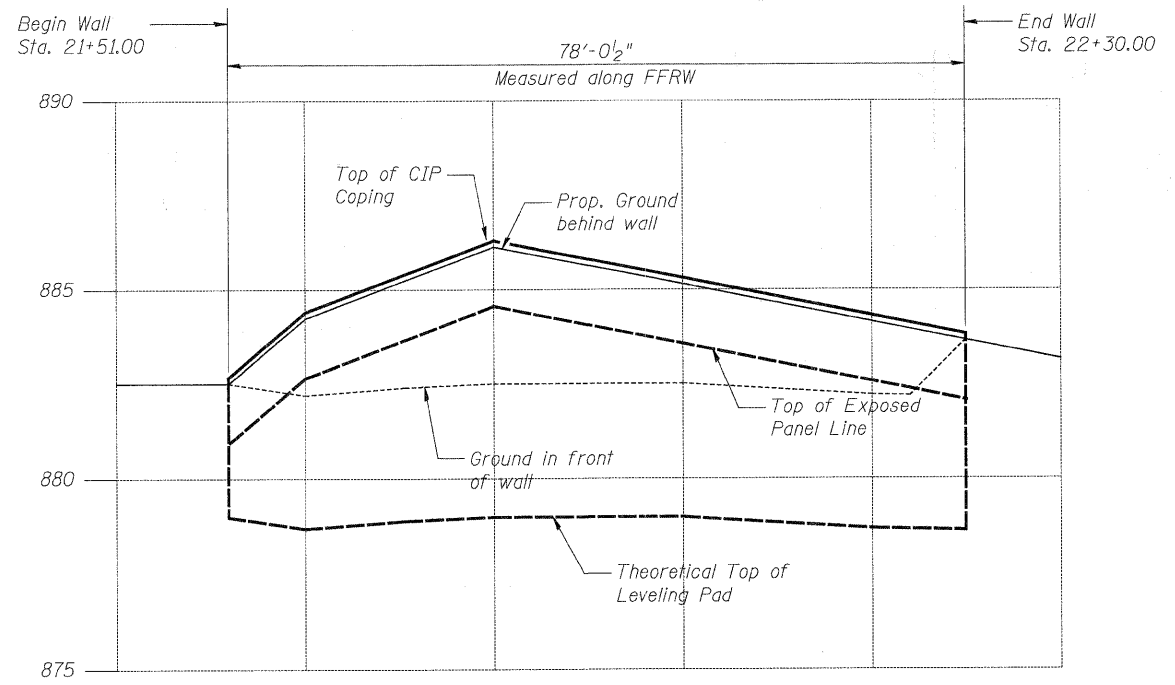
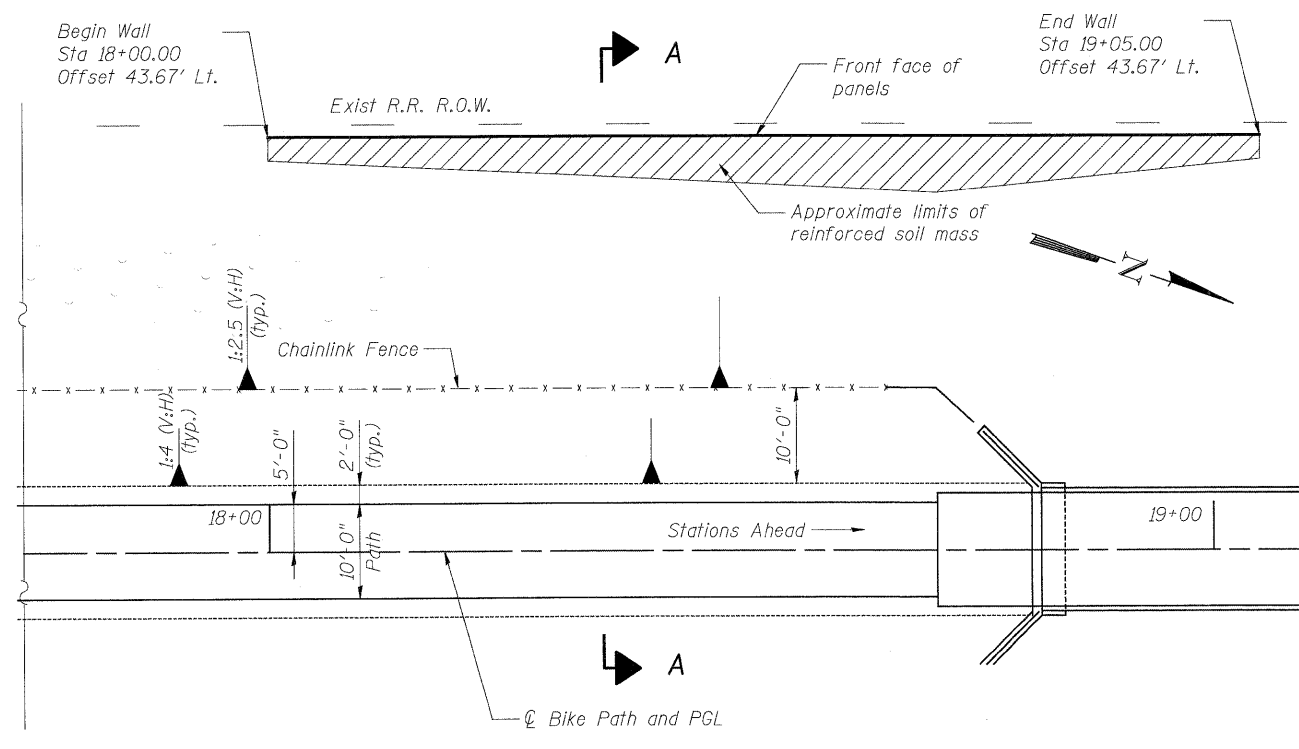


ELEVATION - SOUTHWEST MSE WALL
(Looking West at Back Face of Retaining Wall)

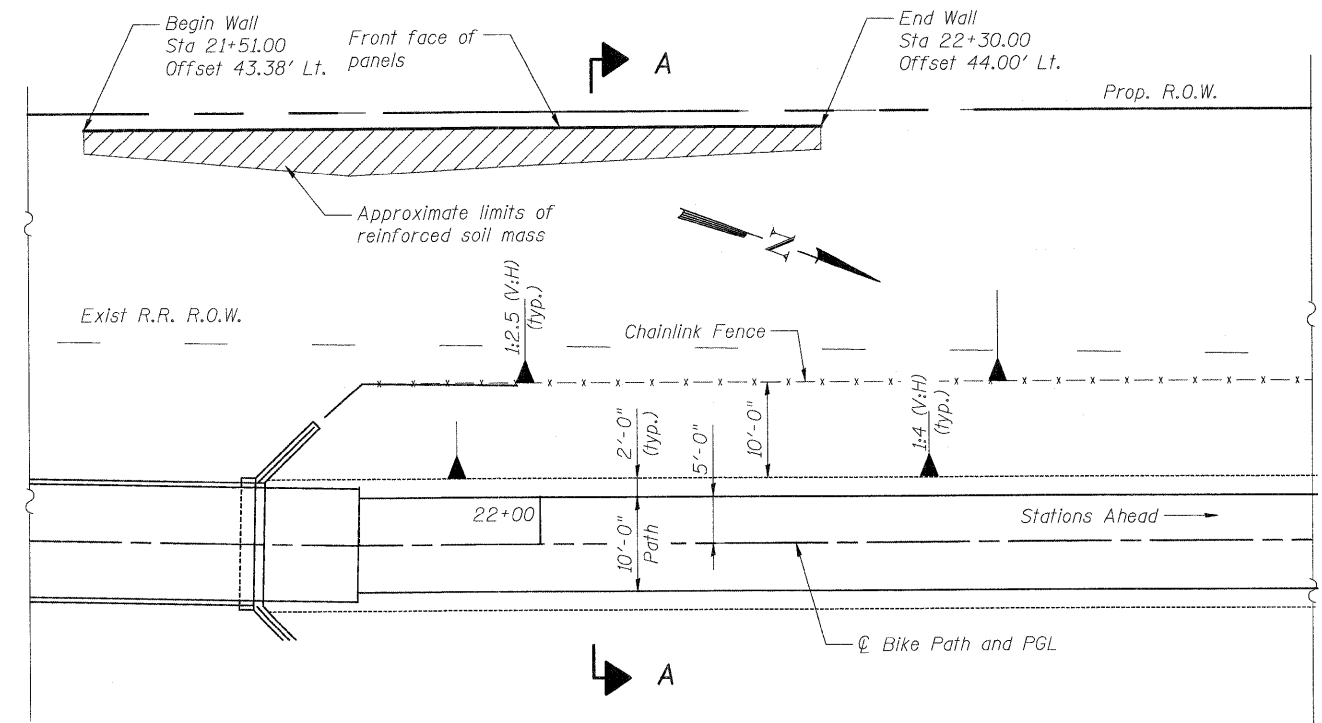


ELEVATION - NORTHWEST MSE WALL
(Looking West at Back Face of Retaining Wall)

Note:
For Section A-A, see Sheet STR 10 of 22.



PLAN - SOUTHWEST MSE WALL
(Offsets measured to front face of panels.)



PLAN - NORTHWEST MSE WALL
(Offsets measured to front face of panels.)

WEST WALLS

	USER NAME = Rdwg_Lisle	DESIGNED - A. Durbak	REVISED -		RAKOW ROAD FROM ACKMAN ROAD TO ILLINOIS ROUTE 31 PEDESTRIAN BRIDGE OVER RAKOW ROAD STA 173+34.68 STRUCTURE NO. 056-9921			F.A. RTE. 0336	SECTION 05-00308-00-WR	COUNTY MCHENRY	TOTAL SHEETS 606	SHEET NO. 411
	PLOT CONFIG= PDF(Greg_Large).plt	DRAWN - A. Durbak	REVISED -		SCALE: NONE	SHEET NO. STR 9 OF 22	STA. TO STA.	FED. ROAD DIST. NO. ILLINOIS	FED. AID PROJECT	CONTRACT NO.		
PLOT SCALE = 1:100	CHECKED - A. Yarglooglu	REVISED -										
PLOT DATE = 7/28/2010	DATE - 8/2/2010	REVISED -										

G:\MCDOT\20950_001\Drawings\STRUCT\FinalPlans\509 Bridge West Walls.dgn