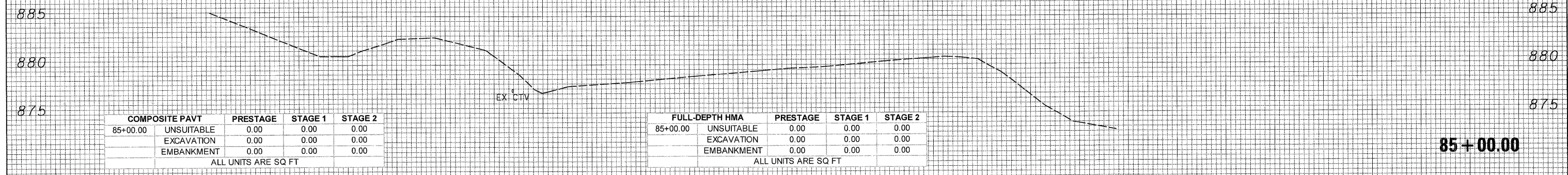
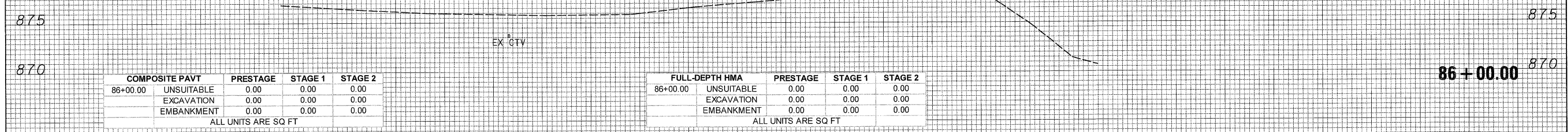
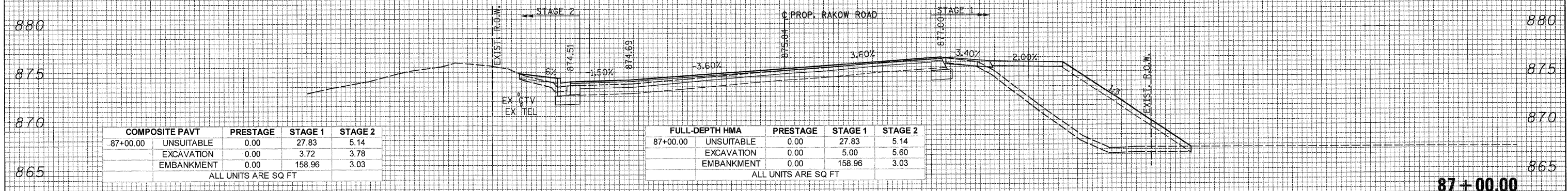


150 140 130 120 110 100 90 80 70 60 50 40 30 20 10 0 10 20 30 40 50 60 70 80 90 100 110 120 130 140 150

DATE _____
 BY _____
 SURVEYED _____
 PLOTTED _____
 NOTE BOOK _____
 AREAS CHECKED _____

DATE _____
 BY _____
 SURVEYED _____
 PLOTTED _____
 NOTE BOOK _____
 AREAS CHECKED _____



150 140 130 120 110 100 90 80 70 60 50 40 30 20 10 0 10 20 30 40 50 60 70 80 90 100 110 120 130 140 150



USER NAME = Rdey.Lisle
 DESIGNED - CPK
 PLOT CONFIG = PDF(Grey, Large).plt
 DRAWN - TCK
 PLOT SCALE = 1:10
 CHECKED - JAH
 PLOT DATE = 7/28/2010 8:54:46 PM
 DATE - 8/2/2010
 REVISIONS -



**MCHENRY COUNTY
 DIVISION OF TRANSPORTATION**

**RAKOW ROAD
 CROSS SECTIONS**

SCALE: 1H:2V SHEET NO. STA. 85+00.00 TO STA. 87+00.00

F.A. RTE.	SECTION	COUNTY	TOTAL SHEETS	SHEET NO.
0336	05-00308-00-WR	MCHENRY	606	438

CONTRACT NO. 63398
 ILLINOIS FED. AID PROJECT

G:\MCDOT\20150.001\Drawings\RDW\1st\Xsec\XS.XS.01_Rakow.dgn